

Agenda

The Lawrence County Board Of Commissioners
Lawrence County, Tennessee
January 26, 2010
Regular Session
5:00 P.M.

Call To Order By The Chair, Jerry Dryden
Roll Call: By County Clerk, Chuck Kizer
Invocation:
Pledge:

Public Comments:

Bi-Monthly Financial Report Fiscal Agent
Bi-Monthly Financial Report, Director of Schools
Report of Resolution Committee

1. Resolution No. 2010012601
Resolution Approving Minutes of November 24, 2009, Regular Session
Sponsor: Jerry Dryden
2. Resolution No. 2010012602
Resolution Approving Minutes of January 5, 2010, Special Session
3. Resolution No. 2010012603
Resolution to Approve Amendments to the 2009-2010 Lawrence County Budget
Sponsor: Accounts and Budgets
4. Resolution No. 2010012604
Resolution to Approve Amendments to the 2009-2010 Lawrence County Board of Education Budget
Sponsor: Lawrence County Board of Education
5. Resolution No. 2010012605
Resolution to Approve Lawrence County Road List
Sponsor: Lawrence County Highway Department
6. Resolution No. 2010012606
Resolution to Elect Member to Fill the Vacancy on the Lawrence County Board of Equalization
Sponsor: Paul Rosson
7. Resolution No. 2010012607
Resolution to Elect Members to Agricultural Extension Committee
Sponsor: Paul Rosson
8. Resolution No. 2010012608
Resolution to Elect Members to the Economic Development Board of Lawrence County
Sponsor: Paul Rosson

9. Resolution No. 2010012609
Resolution to Extend Water lines on Big Springs Road, Red Hill Center Road, Sunnybrook
Creek Road, Blooming Grove Road, Adair Road, Farris Lane and Jonestown Road
Sponsor: Paul Rosson
10. Resolution No. 2010012610
Resolution to Demolish Structure Located Behind the Lawrence County Health
Department
Sponsor: Paul Rosson
11. Resolution No. 2010012611
Resolution to Change the Speed Limit on Oakwood Avenue
Sponsor: Sandra K. Hyatt

Election of Notaries

LAWRENCE COUNTY COMMISSION
 January 26, 2010 Regular Session

CALL TO ORDER BY: Jerry Dryden, Chair

ROLL CALL: Chuck Kizer, County Clerk

INVOCATION: Richard L. Hill, County Commissioner

PLEDGE: Wayne Yocom, County Commissioner

DISTRICT	COMMISSIONERS	PRESENT	ABSENT
10	Benefield, Delano	X	
9	Benefield, Ronald L.		X
13	Brazier, Ray	X	
16	Brown, Anne N.	X	
18	Burks, William T.	X	
6	Clifton, Bobby R.	X	
7	Dryden, Jerry W.	X	
3	Gillespie, Dennis C.	X	
12	Hill, Richard L.	X	
11	Hyatt, Sandra K.	X	
2	Jackson, Chris D.	X	
4	Keener, Alan J.		X
8	Niedergeses, Mark		X
14	Putman, Jerry N.	X	
15	Robertson, Charles H.	X	
5	Sanders, John C., Jr.	X	
17	Spearman, Bert	X	
1	Yocom, Wayne A.	X	
TOTAL		15	3

Summary Financial Statement
DECEMBER 31, 2009

Fiscal Year Time Lapse: 50.00

101 GENERAL

Account	Description	Year-To-Date			DECEMBER		
		Budget Estimate	Actual	Percent Of Budget	Estimate Avg/Mth	Actual	Percent Of Avg
REVENUES							
40110	CURRENT PROPERTY TAX	6,026,847.00	2,005,767.98	33.3	502,237.25	1,287,091.60	256.3
40120	TRUSTEE'S COLLECTIONS - PRIOR YEAR	153,261.00	247,622.57	161.6	12,771.75	15,566.11	121.9
40125	TRUSTEE'S COLLECTIONS - BANKRUPTCY	0.00	70,355.36	0.0	0.00	736.80	0.0
40130	CLR CLK/CLK & MASTER COLLECTIONS-PR YR	66,611.00	33,252.46	49.9	5,550.92	1,432.90	25.8
40140	INTEREST AND PENALTY	33,042.00	36,097.18	109.2	2,753.50	2,332.67	84.7
40150	PICK-UP TAXES	0.00	41.06	0.0	0.00	0.00	0.0
40161	PAYMENTS IN LIEU OF TAXES - T. V. A.	2,290.00	2,290.18	100.0	190.83	0.00	0.0
40162	PAYMENTS IN LIEU OF TAXES-LOCAL UTILITIE	295,720.00	145,368.68	49.5	24,643.33	24,394.77	99.0
40163	PAYMENTS IN LIEU OF TAXES - OTHER	2,621.00	0.00	0.0	218.42	0.00	0.0
40220	HOTEL/MOTEL TAX	73,000.00	44,714.97	61.3	6,083.33	8,495.18	139.5
40250	LITIGATION TAX - GENERAL	89,000.00	40,419.47	45.4	7,416.67	7,428.31	100.2
40260	LITIGATION TAX - SPECIAL PURPOSE	26,000.00	11,650.32	44.8	2,166.67	2,178.35	100.5
40267	LITIGATION TAX-VICTIM-OFFENDER MEDAT CTR	2,000.00	969.00	48.5	166.67	178.60	107.2
40270	BUSINESS TAX	260,000.00	41,904.44	16.1	21,666.67	10,281.74	47.5
40330	WHOLESALE BEER TAX	33,000.00	9,445.87	28.6	2,750.00	0.00	0.0
40350	INTERSTATE TELECOMMUNICATIONS TAX	3,500.00	1,098.39	31.4	291.67	233.93	80.2
41110	MARRIAGE LICENSES	1,416.00	774.25	54.7	118.00	123.50	104.7
41140	CABLE TV FRANCHISE	38,914.00	14,720.76	37.8	3,242.83	0.00	0.0
41510	BEER PERMITS	2,288.00	562.04	24.6	190.67	0.00	0.0
42110	FINES	9,850.00	3,761.80	38.2	820.83	1,316.22	160.4
42120	OFFICERS COSTS	10,000.00	5,352.34	53.5	833.33	1,078.49	129.4
42140	DRUG CONTROL FINES	365.00	265.98	72.9	30.42	83.12	273.2
42141	DRUG COURT FEES	1,663.00	1,031.70	62.0	138.58	244.15	176.2
42150	JAIL FEES	21,150.00	5,576.50	26.4	1,762.50	969.00	55.0
42170	JUDICIAL COMMISSIONER FEES	473.00	0.00	0.0	39.42	0.00	0.0
42180	DUI TREATMENT FINES	2,375.00	1,519.99	64.0	197.92	475.00	240.0
42190	DATA ENTRY FEE - CIRCUIT COURT	1,061.00	1,265.02	119.2	88.42	141.00	159.5
42310	FINES	15,709.00	6,055.77	38.5	1,309.08	1,205.07	92.1
42320	OFFICERS COSTS	48,609.00	22,207.11	45.7	4,050.75	3,836.57	94.7
42330	GAMES AND FISH FINES	387.00	263.49	68.1	32.25	15.75	48.8
42340	DRUG CONTROL FINES	1,330.00	398.98	30.0	110.83	66.50	60.0
42341	DRUG COURT FEE	11,377.00	2,494.70	21.9	948.08	332.50	35.1
42350	JAIL FEES	3,171.00	1,619.75	51.1	264.25	57.00	21.6
42380	DUI TREATMENT FINES	7,496.00	2,532.70	33.8	624.67	384.75	61.6
42390	DATA ENTRY FEE - GENERAL SESSIONS COURT	5,541.00	2,520.07	45.5	461.75	450.00	97.5
42410	FINES	2.00	0.00	0.0	0.17	0.00	0.0
42420	OFFICERS COSTS	2,256.00	783.75	34.7	188.00	0.00	0.0
42430	GAMES AND FISH FINES	5.00	0.00	0.0	0.42	0.00	0.0
42450	JAIL FEES	24.00	0.00	0.0	2.00	0.00	0.0
42490	DATA ENTRY FEE - JUVENILE COURT	416.00	36.00	8.7	34.67	2.00	5.8
42520	OFFICERS COSTS	2,075.00	1,237.36	59.6	172.92	247.00	142.8
42530	DATA ENTRY FEE - CHANCERY COURT	2,010.00	822.00	40.9	167.50	96.00	57.3
42990	OTHER FINES, FORFEITURES, AND PENALTIES	10,213.00	0.00	0.0	851.08	0.00	0.0
43120	PATIENT CHARGES	1,450,000.00	614,829.52	42.4	120,833.33	141,014.76	116.7
43130	PAST DUE COLLECTIONS - AMBULANCE	70,000.00	3,347.05	4.8	5,833.33	68.16	1.2
43170	WORK RELEASE CHARGES FOR BOARD	16,300.00	10,960.00	67.2	1,358.33	1,540.00	113.4

Summary Financial Statement
DECEMBER 31, 2009

Fiscal Year Time Lapse: 50.00

101 GENERAL

Account	Description	Year-To-Date		Percent Of Budget	DECEMBER		Percent Of Avg
		Budget Estimate	Actual		Estimate Avg/Mth	Actual	
REVENUES							
43190	OTHER GENERAL SERVICE CHARGES	605.00	438.41-	72.5	50.42	0.00	0.0
43194	SERVICE CHARGES	3,724.00	965.00-	25.9	310.33	100.00-	32.2
43350	COPY FEES	534.00	85.00-	15.9	44.50	0.00	0.0
43370	TELEPHONE COMMISSIONS	35,000.00	7,423.44-	21.2	2,916.67	1,573.23-	53.9
43392	DATA PROCESSING FEE - REGISTER	12,764.00	5,770.00-	45.2	1,063.67	1,020.00-	95.9
43394	DATA PROCESSING FEE - SHERIFF	32,405.00	956.61-	3.0	2,700.42	200.45-	7.4
43395	SEXUAL OFFENDER REGISTRATION FEE-SHERIFF	2,245.00	1,050.00-	46.8	187.08	0.00	0.0
43396	DATA PROCESSING FEE - COUNTY CLERK	2,787.00	1,466.00-	52.6	232.25	260.00-	111.9
43583	TBI CRIMINAL BACKGROUND FEE	50.00	15.00-	30.0	4.17	15.00-	359.7
43990	OTHER CHARGES FOR SERVICES	1,636.00	799.40-	48.9	136.33	59.15-	43.4
44110	INVESTMENT INCOME	350,000.00	93,495.70-	26.7	29,166.67	18,337.78-	62.9
44120	LEASE/RENTALS	700.00	0.00	0.0	58.33	0.00	0.0
44130	SALE OF MATERIALS AND SUPPLIES	327.00	330.30-	101.0	27.25	77.00-	282.6
44131	COMMISSARY SALES	292.00	175.86-	60.2	24.33	36.85-	151.5
44145	SALE OF RECYCLED MATERIALS	23,218.00	16,531.00-	71.2	1,934.83	6,084.80-	314.5
44170	MISCELLANEOUS REFUNDS	7,000.00	422.24-	6.0	583.33	4,022.42-	689.6
44530	SALE OF EQUIPMENT	2,800.00	0.00	0.0	233.33	0.00	0.0
44540	SALE OF PROPERTY	0.00	550.00-	0.0	0.00	0.00	0.0
45110	COUNTY CLERK	80,000.00	13,391.00-	16.7	6,666.67	0.00	0.0
45180	REGISTER	3,000.00	0.00	0.0	250.00	0.00	0.0
45190	TRUSTEE	381,095.00	165,089.60-	43.3	31,757.92	136,874.24-	431.0
45510	COUNTY CLERK	0.00	43,916.81-	0.0	0.00	21,947.16-	0.0
45520	CIRCUIT COURT CLERK	110,691.00	49,811.15-	45.0	9,224.25	16,592.12-	179.9
45540	GENERAL SESSIONS COURT CLERK	177,548.00	70,367.91-	39.6	14,795.67	13,015.68-	88.0
45550	CLERK AND MASTER	142,657.00	57,421.09-	40.3	11,888.08	8,040.05-	67.6
45560	JUVENILE COURT CLERK	31,992.00	9,878.57-	30.9	2,666.00	183.56-	6.9
45580	REGISTER	0.00	23,153.56-	0.0	0.00	11,572.46-	0.0
45590	SHERIFF	26,005.00	3,680.21-	14.2	2,167.08	0.00	0.0
45610	TRUSTEE	0.00	27,536.31-	0.0	0.00	13,757.64-	0.0
45620	OTHER OFFICIALS	0.00	25,463.97-	0.0	0.00	12,134.42-	0.0
46110	JUVENILE SERVICES PROGRAM	9,300.00	0.00	0.0	775.00	0.00	0.0
46160	STATE REAPPRAISAL GRANT	11,572.00	2,893.00-	25.0	964.33	0.00	0.0
46210	LAW ENFORCEMENT TRAINING PROGRAMS	23,400.00	0.00	0.0	1,950.00	0.00	0.0
46290	OTHER PUBLIC SAFETY GRANTS	35,000.00	3,553.69-	10.2	2,916.67	0.00	0.0
46310	HEALTH DEPARTMENT PROGRAMS	200,800.00	49,304.99-	24.6	16,733.33	0.00	0.0
46390	OTHER HEALTH AND WELFARE GRANTS	0.00	2,469.55-	0.0	0.00	0.00	0.0
46430	LITTER PROGRAM	40,201.00	18,858.76-	46.9	3,350.08	11,525.14-	344.0
46820	INCOME TAX	51,653.00	0.00	0.0	4,304.42	0.00	0.0
46830	BEER TAX	18,700.00	0.00	0.0	1,558.33	0.00	0.0
46840	ALCOHOLIC BEVERAGE TAX	66,239.00	41,818.96-	63.1	5,519.92	0.00	0.0
46880	BOARD OF JURORS	116.00	72.40-	62.4	9.67	0.00	0.0
46915	CONTRACTED PRISONER BOARD	250,000.00	140,700.00-	56.3	20,833.33	74,410.00-	357.2
46940	REAPPRAISAL PROGRAM REIMBURSEMENT	0.00	2,893.00-	0.0	0.00	2,893.00-	0.0
46960	REGISTRAR'S SALARY SUPPLEMENT	16,380.00	4,095.00-	25.0	1,365.00	0.00	0.0
46980	OTHER STATE GRANTS	10,000.00	0.00	0.0	833.33	0.00	0.0
46990	OTHER STATE REVENUES	1,350.00	295.00-	21.9	112.50	0.00	0.0

Summary Financial Statement
DECEMBER 31, 2009

Fiscal Year Time Lapse: 50.00

101 GENERAL

Account	Description	Year-To-Date		Percent Of Budget	DECEMBER		Percent Of Avg
		Budget Estimate	Actual		Estimate Avg/Mth	Actual	
REVENUES							
47302	AREA JAG GRANT	64,421.00	0.00	0.0	5,368.42	0.00	0.0
47990	OTHER DIRECT FEDERAL REVENUES	1,600.00	1,400.00	87.5	133.33	0.00	0.0
48130	CONTRIBUTIONS	15,000.00	0.00	0.0	1,250.00	0.00	0.0
48610	DONATIONS	5,200.00	6,994.10	134.5	433.33	1,880.00	433.8
	Total REVENUES	11,053,375.00	4,292,469.15	38.8	921,114.58	1,870,699.65	203.1
EXPENDITURES							
51100	COUNTY COMMISSION	94,632.00	41,572.48	43.9	7,886.03	5,551.61	70.4
51300	COUNTY MAYOR/EXECUTIVE	177,333.00	94,519.05	53.3	14,777.76	20,688.24	140.0
51400	COUNTY ATTORNEY	7,176.00	3,570.42	49.8	598.01	2,595.07	199.5
51500	ELECTION COMMISSION	237,632.00	100,070.65	42.1	19,802.64	23,181.07	117.1
51600	REGISTER OF DEEDS	78,443.00	21,584.48	27.5	6,536.91	2,352.73	36.0
51750	CODES COMPLIANCE	22,000.00	13,487.59	61.3	1,833.33	484.00	26.4
51800	COUNTY BUILDINGS	435,749.00	193,664.26	44.4	36,312.44	37,635.93	103.6
51910	PRESERVATION OF RECORDS	50,152.00	26,176.77	52.2	4,179.34	4,881.73	116.8
52100	ACCOUNTING AND BUDGETING	145,213.00	82,922.42	57.1	12,101.08	16,352.28	135.1
52200	PURCHASING	88,519.00	52,780.72	59.6	7,376.57	9,920.17	134.5
52300	PROPERTY ASSESSOR'S OFFICE	306,559.00	150,191.53	49.0	25,546.58	30,049.22	117.6
52400	COUNTY TRUSTEE'S OFFICE	51,592.00	26,313.87	51.0	4,299.32	679.01	15.8
52500	COUNTY CLERK'S OFFICE	80,143.00	44,134.59	55.1	6,678.59	2,259.53	33.8
52600	DATA PROCESSING	85,287.00	43,268.18	50.7	7,107.25	9,436.20	132.8
53100	CIRCUIT COURT	455,198.00	241,217.12	53.0	37,933.18	46,035.08	121.4
53300	GENERAL SESSIONS COURT	335,399.00	175,952.37	52.5	27,949.91	33,844.55	121.1
53400	CHANCERY COURT	259,698.00	134,869.41	51.9	21,641.50	25,994.63	120.1
53500	JUVENILE COURT	51,258.00	21,569.18	42.1	4,271.50	5,059.32	118.4
53600	DISTRICT ATTORNEY GENERAL	30,000.00	15,627.00	52.1	2,500.00	0.00	0.0
53920	COURTROOM SECURITY	9,000.00	0.00	0.0	750.01	0.00	0.0
53930	VICTIM ASSISTANCE PROGRAMS	5,000.00	1,615.60	32.3	416.67	0.00	0.0
54110	SHERIFF'S DEPARTMENT	2,640,810.00	1,520,202.63	57.6	220,067.49	278,555.13	126.6
54210	JAIL	2,194,464.00	995,791.59	45.4	182,872.00	237,705.63	130.0
54220	WORKHOUSE	40,201.00	24,002.51	59.7	3,350.09	3,909.10	116.7
54250	WORK RELEASE PROGRAM	7,400.00	4,943.29	66.8	616.68	418.84	67.9
54310	FIRE PREVENTION AND CONTROL	2,000.00	0.00	0.0	166.67	0.00	0.0
54410	CIVIL DEFENSE	10,000.00	4,944.43	49.4	833.34	0.00	0.0
54420	RESCUE SQUAD	245,500.00	122,750.00	50.0	20,458.33	0.00	0.0
54490	OTHER EMERGENCY MANAGEMENT	285,000.00	142,500.00	50.0	23,750.00	0.00	0.0
54610	COUNTY CORONER/MEDICAL EXAMINER	11,594.00	0.00	0.0	966.17	0.00	0.0
54900	OTHER PUBLIC SAFETY	59,907.00	48,558.54	81.1	4,992.25	45,101.00	903.4
55110	LOCAL HEALTH CENTER	103,713.00	53,300.29	51.4	8,642.74	9,325.49	107.9
55130	AMBULANCE/EMERGENCY MEDICAL SERVICES	1,679,715.00	896,963.94	53.4	139,976.25	175,354.81	125.3
55310	REGIONAL MENTAL HEALTH CENTER	10,000.00	0.00	0.0	833.33	0.00	0.0
55390	APPROPRIATION TO STATE	230,800.00	102,035.56	44.2	19,233.33	21,421.81	111.4
55520	AID TO DEPENDENT CHILDREN	8,000.00	657.78	8.2	666.67	0.00	0.0
55900	OTHER PUBLIC HEALTH AND WELFARE	42,717.00	22,400.00	52.4	3,559.75	5,600.00	157.3

Summary Financial Statement
DECEMBER 31, 2009

Fiscal Year Time Lapse: 50.00

101 GENERAL

Account	Description	Year-To-Date		Percent Of Budget	DECEMBER		Percent Of Avg
		Budget Estimate	Actual		Estimate Avg/Mth	Actual	
EXPENDITURES							
56900	OTHER SOCIAL, CULTURAL AND RECREATIONAL	7,000.00-	4,500.00	64.3	583.33-	2,000.00	342.9
57100	AGRICULTURAL EXTENSION SERVICE	114,482.00-	33,775.29	29.5	9,540.17-	3,459.31	36.3
57500	SOIL CONSERVATION	44,693.00-	22,859.15	51.1	3,724.42-	4,433.62	119.0
57900	OTHER AGRICULTURAL & NATURAL RESOURCES	9,000.00-	0.00	0.0	750.00-	0.00	0.0
58110	TOURISM	40,500.00-	36,500.00	90.1	3,375.00-	0.00	0.0
58120	INDUSTRIAL DEVELOPMENT	160,000.00-	120,000.00	75.0	13,333.33-	40,000.00	300.0
58220	AIRPORT	60,000.00-	0.00	0.0	5,000.00-	0.00	0.0
58300	VETERAN'S SERVICES	86,028.00-	43,464.48	50.5	7,168.98-	8,876.94	123.8
58400	OTHER CHARGES	434,488.00-	261,123.35	60.1	36,207.32-	42,798.37	118.2
58600	EMPLOYEE BENEFITS	0.00	19.96-	0.0	0.00	0.00	0.0
58802	ARRA JAG GRANT - SHERIFF'S DEPT.	64,421.00-	74,090.00	115.0	5,368.42-	3,600.00-	67.1
99100	TRANSFERS OUT	212,540.00-	106,270.00	50.0	17,711.67-	106,270.00	600.0
Total EXPENDITURES		11,810,956.00-	6,126,720.56	51.9	984,246.35-	1,255,792.74	127.6
Total GENERAL		757,581.00-	1,834,251.41	242.1	63,131.77-	614,906.91-	974.0

Summary Financial Statement
DECEMBER 31, 2009

Fiscal Year Time Lapse: 50.00

112 COURTHOUSE & JAIL MAINTENANCE

Account	Description	Year-To-Date		Percent Of Budget	DECEMBER		Percent Of Avg
		Budget Estimate	Actual		Estimate Avg/Mth	Actual	
REVENUES							
40260	LITIGATION TAX - SPECIAL PURPOSE	10,200.00	4,562.06-	44.7	850.00	866.47-	101.9
42191	COURTROOM SECURITY FEE	0.00	273.60-	0.0	0.00	11.40-	0.0
42391	COURTROOM SECURITY FEE	400.00	0.00	0.0	33.33	0.00	0.0
42491	COURTROOM SECURITY FEE	0.00	22.80-	0.0	0.00	0.00	0.0
42591	COURTROOM SECURITY FEE	0.00	2.00-	0.0	0.00	0.00	0.0
Total REVENUES		10,600.00	4,860.46-	45.9	883.33	877.87-	99.4
EXPENDITURES							
58400	OTHER CHARGES	11,454.21-	7,859.65	68.6	954.51-	8.66	0.9
Total EXPENDITURES		11,454.21-	7,859.65	68.6	954.51-	8.66	0.9
Total COURTHOUSE & JAIL MAINTENANCE		854.21-	2,999.19	351.1	71.18-	869.21-	1221.1

Summary Financial Statement
DECEMBER 31, 2009

Fiscal Year Time Lapse: 50.00

115 PUBLIC LIBRARY

Account	Description	Year-To-Date		Percent Of Budget	DECEMBER		Percent Of Avg
		Budget Estimate	Actual		Estimate Avg/Mth	Actual	
REVENUES							
43350	COPY FEES	5,634.00	2,866.95-	50.9	469.50	388.60-	82.8
43360	LIBRARY FEES	5,327.00	2,387.35-	44.8	443.92	440.46-	99.2
44110	INVESTMENT INCOME	2,200.00	434.22-	19.7	183.33	434.22-	236.9
44170	MISCELLANEOUS REFUNDS	0.00	107.55-	0.0	0.00	186.98-	0.0
44570	CONTRIBUTIONS & GIFTS	0.00	9.30-	0.0	0.00	0.00	0.0
48130	CONTRIBUTIONS	67,341.00	16,835.25-	25.0	5,611.75	0.00	0.0
48610	DONATIONS	5,000.00	3,642.50-	72.9	416.67	1,340.50-	321.7
48990	OTHER	1,200.00	1,354.59-	112.9	100.00	149.50-	149.5
49800	TRANSFERS IN	212,540.00	106,270.00-	50.0	17,711.67	106,270.00-	600.0
Total REVENUES		299,242.00	133,907.71-	44.7	24,936.84	109,210.26-	437.9
EXPENDITURES							
56500	LIBRARIES	298,645.00-	144,745.10	48.5	24,887.08-	23,509.31	94.5
Total EXPENDITURES		298,645.00-	144,745.10	48.5	24,887.08-	23,509.31	94.5
Total PUBLIC LIBRARY		597.00	10,837.39	1815.3	49.76	85,700.95-	2228.6

Summary Financial Statement
DECEMBER 31, 2009

Fiscal Year Time Lapse: 50.00

116 SOLID WASTE/SANITATION

Account	Description	Year-To-Date		DECEMBER		Percent Of Avg
		Budget Estimate	Actual	Estimate Avg/Mth	Actual	
REVENUES						
43106	COMMERCIAL AND INDUSTRIAL WASTE COLL CHARG	440,000.00	212,741.93-	36,666.67	45,272.28-	123.5
43107	RESIDENTIAL WASTE COLLECTION CHARGE	860,000.00	562,697.63-	71,666.67	138,791.40-	193.7
43110	TIPPING FEES	25,000.00	1,115.29-	2,083.33	0.00	0.0
43114	SOLID WASTE DISPOSAL FEE	140,000.00	43,597.01-	11,666.67	6,809.45-	58.4
44110	INVESTMENT INCOME	20,000.00	15,936.94-	1,666.67	15,315.16-	918.9
44145	SALE OF RECYCLED MATERIALS	200,000.00	97,574.41-	16,666.67	59,559.20-	357.4
44170	MISCELLANEOUS REFUNDS	0.00	58.22-	0.00	0.00	0.0
46170	SOLID WASTE GRANTS	40,000.00	0.00	3,333.33	0.00	0.0
Total REVENUES		1,725,000.00	933,721.43-	143,750.01	265,747.49-	184.9
EXPENDITURES						
55754	LANDFILL OPERATION AND MAINTENANCE	1,782,851.00-	830,309.65	148,570.93-	77,384.78	52.1
99100	TRANSFERS OUT	15,000.00-	0.00	1,250.00-	0.00	0.0
Total EXPENDITURES		1,797,851.00-	830,309.65	149,820.93-	77,384.78	51.7
Total SOLID WASTE/SANITATION		72,851.00-	103,411.78-	6,070.92-	188,362.71-	3102.7

Summary Financial Statement
DECEMBER 31, 2009

Fiscal Year Time Lapse: 50.00

119 INDUSTRIAL/ECONOMIC DEVELOPMENT

Account	Description	Year-To-Date		Percent Of Budget	DECEMBER		Percent Of Avg
		Budget Estimate	Actual		Estimate Avg/Mth	Actual	
REVENUES							
43193	WATER TAP SALES	0.00	1,900.00-	0.0	0.00	0.00	0.0
47180	COMMUNITY DEVELOPMENT	0.00	172,078.75-	0.0	0.00	46,184.65-	0.0
49800	TRANSFERS IN	224,000.00	224,000.00-	100.0	18,666.67	0.00	0.0
	Total REVENUES	224,000.00	397,978.75-	177.7	18,666.67	46,184.65-	247.4
EXPENDITURES							
91110	GENERAL ADMINISTRATION PROJECTS	17,075.00-	17,274.50	101.2	1,422.92-	0.00	0.0
91170	PUBLIC UTILITY PROJECTS	224,100.00-	367,622.14	164.0	18,675.00-	0.00	0.0
	Total EXPENDITURES	241,175.00-	384,896.64	159.6	20,097.92-	0.00	0.0
	Total INDUSTRIAL/ECONOMIC DEVELOPMENT	17,175.00-	13,082.11-	76.2	1,431.25-	46,184.65-	3226.9

Summary Financial Statement
DECEMBER 31, 2009

Fiscal Year Time Lapse: 50.00

122 DRUG CONTROL

Account	Description	Year-To-Date		Percent Of Budget	DECEMBER		Percent Of Avg
		Budget Estimate	Actual		Estimate Avg/Mth	Actual	
REVENUES							
42140	DRUG CONTROL FINES	22,621.00	9,413.53-	41.6	1,885.08	1,224.07-	64.9
42340	DRUG CONTROL FINES	28,540.00	3,807.11-	13.3	2,378.33	244.62-	10.3
42865	DRUG TASK FORCE FORFEITURES AND SEIZURES	19,777.00	1,906.00-	9.6	1,648.08	0.00	0.0
42910	PROCEEDS FROM CONFISCATED PROPERTY	45,000.00	15,211.99-	33.8	3,750.00	12,311.99-	328.3
46990	OTHER STATE REVENUES	0.00	5,705.88-	0.0	0.00	631.96-	0.0
Total REVENUES		115,938.00	36,044.51-	31.1	9,661.49	14,412.64-	149.2
EXPENDITURES							
54150	DRUG ENFORCEMENT	104,845.00-	60,056.38	57.3	8,737.10-	6,671.31	76.4
Total EXPENDITURES		104,845.00-	60,056.38	57.3	8,737.10-	6,671.31	76.4
Total DRUG CONTROL		11,093.00	24,011.87	216.5	924.39	7,741.33-	837.5

Summary Financial Statement
DECEMBER 31, 2009

Fiscal Year Time Lapse: 50.00

131 HIGHWAY/PUBLIC WORKS

Account	Description	Year-To-Date		Percent Of Budget	DECEMBER	
		Budget Estimate	Actual		Estimate Avg/Mth	Actual
REVENUES						
40110	CURRENT PROPERTY TAX	1,262,541.00	419,793.64	33.2	105,211.75	269,634.82
40120	TRUSTEE'S COLLECTIONS - PRIOR YEAR	41,587.00	52,396.87	126.0	3,465.58	3,260.89
40125	TRUSTEE'S COLLECTIONS - BANKRUPTCY	0.00	14,740.81	0.0	0.00	154.35
40130	CIR CLK/CLK & MASTER COLLECTIONS-PR YR	13,948.00	7,172.04	51.4	1,162.33	300.17
40140	INTEREST AND PENALTY	6,914.00	7,601.67	109.9	576.17	488.71
40150	PICK-UP TAXES	0.00	8.94	0.0	0.00	0.00
40280	MINERAL SEVERANCE TAX	90,181.00	15,162.07	16.8	7,515.08	0.00
43102	OTHER EMPLOYEE BENEFIT CHARGES/CONTR.	1,500.00	0.00	0.0	125.00	0.00
44130	SALE OF MATERIALS AND SUPPLIES	28,240.55	33,298.22	117.9	2,353.38	5,057.67
46420	STATE AID PROGRAM	240,000.00	232,670.48	96.9	20,000.00	11,150.96
46920	GASOLINE AND MOTOR FUEL TAX	2,028,409.00	835,652.66	41.2	169,034.08	158,090.47
46930	PETROLEUM SPECIAL TAX	32,134.00	13,360.35	41.6	2,677.83	2,672.07
49800	TRANSFERS IN	0.00	450,000.00	0.0	0.00	0.00
Total REVENUES		3,745,454.55	2,081,857.75	55.6	312,121.20	450,810.11
EXPENDITURES						
61000	ADMINISTRATION	244,713.00	97,214.38	39.7	20,392.75	17,476.33
62000	HIGHWAY AND BRIDGE MAINTENANCE	2,442,832.62	1,219,265.71	49.9	203,569.40	178,153.31
63100	OPERATION AND MAINTENANCE OF EQUIPMENT	785,013.93	302,689.43	38.5	65,501.15	68,211.23
65000	OTHER CHARGES	87,408.00	57,182.90	65.4	7,284.00	7,081.35
68000	CAPITAL OUTLAY	740,000.00	381,592.68	51.6	61,666.66	77,693.00
99100	TRANSFERS OUT	0.00	100,000.00	0.0	0.00	100,000.00
Total EXPENDITURES		4,300,967.55	2,157,945.10	50.2	358,413.96	448,615.22
Total HIGHWAY/PUBLIC WORKS		555,513.00	76,087.35	13.7	46,292.76	2,194.89

Summary Financial Statement
DECEMBER 31, 2009

Fiscal Year Time Lapse: 50.00

151 GENERAL DEBT SERVICE

Account	Description	Year-To-Date		Percent Of Budget	DECEMBER		
		Budget Estimate	Actual		Estimate Avg/Mth	Actual Of Avg	
REVENUES							
40110	CURRENT PROPERTY TAX	1,858,079.00	618,094.29	33.3	154,839.92	396,822.70	256.3
40120	TRUSTEE'S COLLECTIONS - PRIOR YEAR	47,250.00	76,773.60	162.5	3,937.50	4,799.04	121.9
40125	TRUSTEE'S COLLECTIONS - BANKRUPTCY	1,227.00	21,692.38	1767.9	102.25	227.16	222.2
40130	CIR CLK/CLK & MASTER COLLECTIONS-PR YR	20,536.00	10,406.92	50.7	1,711.33	441.76	25.8
40140	INTEREST AND PENALTY	10,187.00	11,158.85	109.5	848.92	719.15	84.7
40150	PICK-UP TAXES	0.00	12.91	0.0	0.00	0.00	0.0
40210	LOCAL OPTION SALES TAX	1,350,000.00	408,300.49	30.2	112,500.00	75,230.56	66.9
40240	WHEEL TAX	900,000.00	358,498.00	39.8	75,000.00	62,435.00	83.2
40266	LITIGATION TAX-JAIL, WRKHSE, COURTHOUSE	74,689.00	31,729.01	42.5	6,224.08	5,791.52	93.1
40320	BANK EXCISE TAX	150,000.00	0.00	0.0	12,500.00	0.00	0.0
40330	WHOLESALE BEER TAX	50,000.00	33,812.84	67.6	4,166.67	7,392.91	177.4
44120	LEASE/RENTALS	90,000.00	45,000.00	50.0	7,500.00	15,000.00	200.0
46851	STATE REVENUE SHARING -T.V.A.	471,615.00	0.00	0.0	39,301.25	0.00	0.0
48130	CONTRIBUTIONS	300,000.00	0.00	0.0	25,000.00	0.00	0.0
49800	TRANSFERS IN	0.00	100,000.00	0.0	0.00	100,000.00	0.0
Total REVENUES		5,323,583.00	1,715,479.29	32.2	443,631.92	668,859.80	150.8

EXPENDITURES

82110	GENERAL GOVERNMENT DEBT SERVICE	1,940,000.00	1,220,000.00	62.9	161,666.67	0.00	0.0
82120	HIGHWAYS & STREETS DEBT SERVICE	310,000.00	0.00	0.0	25,833.33	0.00	0.0
82130	EDUCATION DEBT SERVICE	1,925,000.00	910,000.00	47.3	160,416.67	0.00	0.0
82210	GENERAL GOVERNMENT	1,157,688.00	588,875.75	50.9	96,474.00	0.00	0.0
82220	HIGHWAYS & STREETS	13,289.00	6,644.50	50.0	1,107.42	0.00	0.0
82230	EDUCATION	894,326.00	456,496.26	51.0	74,527.17	0.00	0.0
82310	GENERAL GOVERNMENT	82,256.00	25,833.04	31.4	6,854.66	9,964.63	145.4
82320	HIGHWAYS & STREETS	500.00	0.00	0.0	41.67	0.00	0.0
82330	EDUCATION	1,000.00	0.00	0.0	83.33	0.00	0.0
99100	TRANSFERS OUT	0.00	450,000.00	0.0	0.00	0.00	0.0
Total EXPENDITURES		6,324,059.00	3,657,849.55	57.8	527,004.92	9,964.63	1.9
Total GENERAL DEBT SERVICE		1,000,476.00	1,942,370.26	194.1	83,373.00	658,895.17	790.3

Summary Financial Statement
DECEMBER 31, 2009

Fiscal Year Time Lapse: 50.00

176 HIGHWAY CAPITAL PROJECTS

Account	Description	-----Year-To-Date-----		-----DECEMBER-----			
		Budget Estimate	Actual	Percent Of Budget	Estimate Avg/Mth	Actual	Percent Of Avg
REVENUES							
46851	STATE REVENUE SHARING -T.V.A.	50,000.00	50,000.00-	100.0	4,166.67	0.00	0.0
	Total REVENUES	50,000.00	50,000.00-	100.0	4,166.67	0.00	0.0
EXPENDITURES							
91200	HIGHWAY & STREET CAPITAL PROJECTS	53,417.00-	500.00	0.9	4,451.42-	0.00	0.0
	Total EXPENDITURES	53,417.00-	500.00	0.9	4,451.42-	0.00	0.0
	Total HIGHWAY CAPITAL PROJECTS	3,417.00-	49,500.00-	1448.6	284.75-	0.00	0.0

Summary Financial Statement
DECEMBER 31, 2009

Fiscal Year Time Lapse: 50.00

189 OTHER CAPITAL PROJECTS

Account	Description	Year-To-Date		Percent Of Budget	DECEMBER	
		Budget Estimate	Actual		Estimate Avg/Mth	Actual
REVENUES						
47235	HOMELAND SECURITY GRANTS	177,500.00	55,951.51-	31.5	14,791.67	0.0
	Total REVENUES	177,500.00	55,951.51-	31.5	14,791.67	0.0
EXPENDITURES						
91130	PUBLIC SAFETY PROJECTS	177,500.00-	45,673.46	25.7	14,791.67-	18.0
	Total EXPENDITURES	177,500.00-	45,673.46	25.7	14,791.67-	18.0
	Total OTHER CAPITAL PROJECTS	0.00	10,278.05-	0.0	0.00	0.0

G/L Month: 12 DECEMBER
 Beginning Fund: 101 Beginning Function: zzzzz
 Ending Fund: 189 Ending Function: zzzzz

* End of Report: LAWRENCE CO FINANCE *

LAWRENCE COUNTY TN
 January 26, 2010 Regular Session
 BI-MONTHLY REPORT FISCAL AGENT

DISTRICT	COMMISSIONER	MOTION	SECOND	AYE	NAY	PASS	PRESENT	ABSENT
10	Benefield, Delano			X			X	
9	Benefield, Ronald L.							X
13	Brazier, Ray			X			X	
16	Brown, Anne N.			X			X	
18	Burks, William T.			X			X	
6	Clifton, Bobby R.			X			X	
7	Dryden, Jerry W.			X			X	
3	Gillespie, Dennis C.			X			X	
12	Hill, Richard L.			X			X	
11	Hyatt, Sandra K.			X			X	
2	Jackson, Chris D.		X	X			X	
4	Keener, Alan J.							X
8	Niedergeses, Mark							X
14	Putman, Jerry N.			X			X	
15	Robertson, Charles H.			X			X	
5	Sanders, John C., Jr.	X		X			X	
17	Spearman, Bert			X			X	
1	Yocom, Wayne A.			X			X	
TOTAL				15	0	0	15	3

TYPE OF VOTE: **Voice** **Roll Call**

Comments:

Summary Financial Statement
DECEMBER 31, 2009

Fiscal Year Time Lapse: 50.00

141 GENERAL PURPOSE SCHOOL

Account	Description	Year-To-Date		DECEMBER		Percent Of Avg
		Budget Estimate	Actual	Estimate Avg/Mth	Actual	
REVENUES						
40110	CURRENT PROPERTY TAX	5,240,737.00	1,785,438.73-	436,728.08	1,119,249.04-	256.3
40120	TRUSTEE'S COLLECTIONS - PRIOR YEAR	180,000.00	193,462.48-	15,000.00	13,535.71-	90.2
40125	TRUSTEE'S COLLECTIONS - BANKRUPTCY	0.00	61,188.45-	0.00	640.69-	0.0
40130	CIR CLK/CLK & MASTER COLLECTIONS-PR YR	45,000.00	29,755.58-	3,750.00	1,246.01-	33.2
40140	INTEREST AND PENALTY	35,000.00	31,550.42-	2,916.67	2,028.30-	69.5
40150	PICK-UP TAXES	0.00	37.09-	0.00	0.00	0.0
40210	LOCAL OPTION SALES TAX	4,320,000.00	1,825,566.21-	360,000.00	339,696.96-	94.4
40350	INTERSTATE TELECOMMUNICATIONS TAX	0.00	1,711.04-	0.00	354.41-	0.0
41110	MARRIAGE LICENSES	0.00	774.25-	0.00	123.50-	0.0
43511	TUITION - REGULAR DAY STUDENTS	25,000.00	13,500.00-	2,083.33	0.00	0.0
43570	RECEIPTS FROM INDIVIDUAL SCHOOLS	55,000.00	32,736.14-	4,583.33	12,439.84-	271.4
43581	COMMUNITY SERVICE FEES - CHILDREN	23,000.00	3,423.00-	1,916.67	565.00-	29.5
44120	LEASE/RENTALS	0.00	2.00-	0.00	2.00-	0.0
44130	SALE OF MATERIALS AND SUPPLIES	0.00	178.50-	0.00	0.00	0.0
44170	MISCELLANEOUS REFUNDS	0.00	54,279.07-	0.00	42,961.44-	0.0
44530	SALE OF EQUIPMENT	0.00	2,282.00-	0.00	0.00	0.0
44560	DAMAGES RECOVERED FROM INDIVIDUALS	0.00	3,739.54-	0.00	80.00-	0.0
44570	CONTRIBUTIONS & GIFTS	0.00	391.65-	0.00	62.00-	0.0
46511	BASIC EDUCATION PROGRAM - ARRA	28,829,498.00	15,028,000.00-	2,402,458.17	3,005,600.00-	125.1
46512	BASIC EDUCATION PROGRAM - ARRA	1,226,500.00	0.00	102,208.33	0.00	0.0
46515	EARLY CHILDHOOD EDUCATION	1,046,009.81	128,029.93-	87,167.48	0.00	0.0
46550	DRIVER EDUCATION	16,000.00	8,215.00-	1,333.33	0.00	0.0
46590	OTHER STATE EDUCATION FUNDS	200,900.75	25,444.23-	16,741.73	21,017.17-	125.5
46591	COORDINATED SCHOOL HEALTH - ARRA	100,000.00	24,183.62-	8,333.33	0.00	0.0
46592	INTERNET CONNECTIVITY - ARRA	0.00	19,195.37-	0.00	5,962.01-	0.0
46594	FAMILY RESOURCE CENTERS - ARRA	33,300.00	4,824.67-	2,775.00	0.00	0.0
46595	STATEWIDE STUDENT MGMT SYS (SSMS) -ARRA	16,733.36	16,733.36-	1,394.45	0.00	0.0
46610	CAREER LADDER PROGRAM	328,157.00	138,135.11-	27,346.42	0.00	0.0
46615	CAREER LADDER-EXTENDED CONTRACT-ARRA	104,304.00	0.00	8,692.00	0.00	0.0
46851	STATE REVENUE SHARING -T.V.A.	200,000.00	157,026.83-	16,666.67	0.00	0.0
46981	SAFE SCHOOLS - ARRA	20,800.00	0.00	1,733.33	0.00	0.0
46990	OTHER STATE REVENUES	60,000.00	37,307.59-	5,000.00	6,834.10-	136.7
47120	ADULT EDUCATION STATE GRANT PROGRAM	141,802.25	32,889.78-	11,816.86	10,445.46-	88.4
47131	VOCATIONAL EDUC - BASIC GRANTS TO STATES	63,480.00	0.00	5,290.00	0.00	0.0
47590	OTHER FEDERAL THROUGH STATE	117,520.00	600.00-	9,793.33	0.00	0.0
47990	OTHER DIRECT FEDERAL REVENUE	6,050.00	6,050.00-	504.17	0.00	0.0
49800	TRANSFERS IN	30,803.00	0.00	2,566.92	0.00	0.0
Total REVENUES		42,465,595.17	19,666,651.64-	3,538,799.60	4,582,853.54-	129.5
EXPENDITURES						
71100	REGULAR INSTRUCTION PROGRAM	21,417,467.00-	8,681,959.61	1,784,788.90-	2,018,913.63	113.1
71150	ALTERNATIVE INSTRUCTION PROGRAM	253,979.00-	69,228.48	21,998.25-	15,710.88	71.4
71200	SPECIAL EDUCATION PROGRAM	2,452,246.00-	971,231.02	204,353.80-	237,283.72	116.1
71300	VOCATIONAL EDUCATION PROGRAM	2,382,173.00-	884,939.51	198,514.45-	199,633.22	100.6

Summary Financial Statement
 DECEMBER 31, 2009
 Fiscal Year Time Lapse: 50.00

141 GENERAL PURPOSE SCHOOL

Account	Description	Year-To-Date		DECEMBER			
		Budget Estimate	Actual	Percent Of Budget	Estimate Avg/Mth	Actual	Percent Of Avg
EXPENDITURES							
71400	STUDENT BODY EDUCATION PROGRAM	2,400.00-	0.00	0.0	200.00-	0.00	0.0
71600	ADULT EDUCATION PROGRAM	92,608.00-	37,309.03	40.3	7,717.35-	6,233.10	80.8
72110	ATTENDANCE	99,029.00-	43,563.50	44.0	8,252.41-	7,207.77	87.3
72120	HEALTH SERVICES	349,715.00-	143,071.76	40.9	29,142.92-	33,708.40	115.7
72130	OTHER STUDENT SUPPORT	1,096,745.00-	454,171.64	41.4	91,395.39-	97,737.08	106.9
72210	REGULAR INSTRUCTION PROGRAM	1,170,715.00-	459,488.91	39.2	97,559.58-	108,246.11	111.0
72215	ALTERNATIVE INSTRUCTION PROGRAM	44,000.00-	10,676.48	24.3	3,656.65-	3,179.70	86.7
72220	SPECIAL EDUCATION PROGRAM	177,686.00-	93,265.24	52.5	14,807.17-	20,493.92	138.4
72230	VOCATIONAL EDUCATION PROGRAM	126,794.00-	47,697.26	37.6	10,566.16-	7,862.49	74.4
72260	ADULT PROGRAMS	97,487.00-	41,771.80	42.8	8,123.92-	12,855.25	158.2
72310	BOARD OF EDUCATION	883,836.00-	517,018.84	58.5	73,652.99-	58,157.74	79.0
72320	OFFICE OF THE SUPERINTENDENT	304,432.00-	126,404.74	41.5	25,369.34-	21,443.14	84.5
72410	OFFICE OF THE PRINCIPAL	2,430,899.00-	1,027,115.91	42.3	202,574.92-	215,798.03	106.5
72510	FISCAL SERVICES	200,015.00-	80,400.03	40.2	16,657.92-	15,470.92	92.8
72610	OPERATION OF PLANT	3,497,186.00-	1,455,761.46	41.6	291,432.16-	238,751.06	81.9
72620	MAINTENANCE OF PLANT	707,676.00-	402,943.21	56.9	58,973.00-	55,897.22	94.8
72710	TRANSPORTATION	2,967,263.00-	975,823.85	32.9	247,271.92-	182,771.30	73.9
72810	CENTRAL AND OTHER	134,279.36-	82,274.90	61.3	11,189.94-	7,654.84	68.4
73300	COMMUNITY SERVICES	89,050.00-	46,831.83	52.5	7,420.84-	8,239.57	111.0
73400	EARLY CHILDHOOD EDUCATION	1,046,009.81-	425,479.17	40.7	87,167.50-	88,094.17	101.1
76100	REGULAR CAPITAL OUTLAY	1,042,254.47-	828,536.56	79.5	86,854.55-	10,930.31	12.6
82130	EDUCATION	300,000.00-	0.00	0.0	25,000.00-	0.00	0.0
99100	TRANSFERS OUT	2,715.00-	0.00	0.0	226.25-	0.00	0.0
Total EXPENDITURES		43,378,659.64-	17,906,964.74	41.3	3,614,888.28-	3,672,273.57	101.6
Total GENERAL PURPOSE SCHOOL		913,064.47-	1,759,686.90-	192.7	76,088.68-	910,579.97-	1196.7

G/L Month: 12 DECEMBER
 Beginning Fund: 141 Beginning Function: ZZZZZ
 Ending Fund: 141 Ending Function: ZZZZZ
 * End of Report: LAWRENCE CO BD OF EDUCATION *

LAWRENCE COUNTY TN
 January 26, 2010 Regular Session
 BI-MONTHLY REPORT SUPERINTENDENT

DISTRICT	COMMISSIONER	MOTION	SECOND	AYE	NAY	PASS	PRESENT	ABSENT
10	Benefield, Delano			X			X	
9	Benefield, Ronald L.							X
13	Brazier, Ray			X			X	
16	Brown, Anne N.			X			X	
18	Burks, William T.			X			X	
6	Clifton, Bobby R.			X			X	
7	Dryden, Jerry W.			X			X	
3	Gillespie, Dennis C.			X			X	
12	Hill, Richard L.			X			X	
11	Hyatt, Sandra K.			X			X	
2	Jackson, Chris D.			X			X	
4	Keener, Alan J.							X
8	Niedergeses, Mark							X
14	Putman, Jerry N.			X			X	
15	Robertson, Charles H.			X			X	
5	Sanders, John C., Jr.	X		X			X	
17	Spearman, Bert			X			X	
1	Yocom, Wayne A.		X	X			X	
TOTAL				15	0	0	15	3

TYPE OF VOTE: **Voice** **Roll Call**

Comments:

REPORT OF THE RESOLUTION COMMITTEE

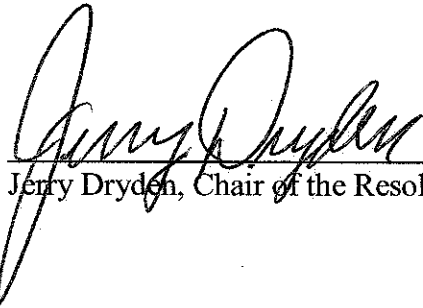
TO THE LAWRENCE COUNTY BOARD OF COMMISSIONERS
LAWRENCE COUNTY, TENNESSEE

January 26, 2010
5:00 p.m.

We, the resolution committee, respectfully report that as such committee, in accordance with resolution of the court which created and prescribed the functions of the committee, met received, examined and hereby report to the court for its consideration at this term without suspension of the rules, certain resolutions hereto attached, filed in the office of the county executive when the committee met twelve (12) days before the term, of the following subjects, to-wit:

1. Resolution No. 2010012601
Resolution Approving Minutes of November 24, 2009, Regular Session
Sponsor: Jerry Dryden
2. Resolution No. 2010012602
Resolution Approving Minutes of January 5, 2010, Special Session
3. Resolution No. 2010012603
Resolution to Approve Amendments to the 2009-2010 Lawrence County Budget
Sponsor: Accounts and Budgets
4. Resolution No. 2010012604
Resolution to Approve Amendments to the 2009-2010 Lawrence County Board of Education Budget
Sponsor: Lawrence County Board of Education
5. Resolution No. 2010012605
Resolution to Approve Lawrence County Road List
Sponsor: Lawrence County Highway Department
6. Resolution No. 2010012606
Resolution to Elect Member to Fill the Vacancy on the Lawrence County Board of Equalization
Sponsor: Paul Rosson
7. Resolution No. 2010012607
Resolution to Elect Members to Agricultural Extension Committee
Sponsor: Paul Rosson

8. Resolution No. 2010012608
Resolution to Elect Members to the Economic Development Board of Lawrence County
Sponsor: Paul Rosson
9. Resolution No. 2010012609
Resolution to Extend Water lines on Big Springs Road, Red Hill Center Road, Sunnybrook
Creek Road, Blooming Grove Road, Adair Road, Farris Lane and Jonestown Road
Sponsor: Paul Rosson
10. Resolution No. 2010012610
Resolution to Demolish Structure Located Behind the Lawrence County Health
Department
Sponsor: Paul Rosson
11. Resolution No. 2010012611
Resolution to Change the Speed Limit on Oakwood Avenue
Sponsor: Sandra K. Hyatt



Jerry Dryden, Chair of the Resolution Committee

LAWRENCE COUNTY TN
January 26, 2010 Regular Session

APPROVAL OF THE REPORT OF THE RESOLUTION COMMITTEE

DISTRICT	COMMISSIONERS	MOTION	SECOND	AYE	NAY	PASS	PRESENT	ABSENT
10	Benefield, Delano			X			X	
9	Benefield, Ronald L.							X
13	Brazier, Ray			X			X	
16	Brown, Anne N.			X			X	
18	Burks, William T.			X			X	
6	Clifton, Bobby R.			X			X	
7	Dryden, Jerry W.			X			X	
3	Gillespie, Dennis C.			X			X	
12	Hill, Richard L.			X			X	
11	Hyatt, Sandra K.			X			X	
2	Jackson, Chris D.			X			X	
4	Keener, Alan J.							X
8	Niedergeses, Mark							X
14	Putman, Jerry N.			X			X	
15	Robertson, Charles H.			X			X	
5	Sanders, John C., Jr.		X	X			X	
17	Spearman, Bert			X			X	
1	Yocom, Wayne A.	X		X			X	
TOTAL				15	0	0	15	3

TYPE OF VOTE: Voice Roll Call

Comments:


RESOLUTION NO. 2010012601

RESOLUTION APPROVING MINUTES OF NOVEMBER 24, 2009, REGULAR SESSION

WHEREAS, the Lawrence County Legislative Body met on November 24, 2009, in regular session.

NOW, THEREFORE, be it resolved by the Lawrence County Legislative Body meeting in regular session this 26th day of January, 2010, that the attached minutes of the November 24, 2009, regular session are approved.

Passed this 26th day of January, 2010.



JERRY DRYDEN, CHAIR



PAUL ROSSON, COUNTY EXECUTIVE

ATTEST:



CHUCK KIZER, COUNTY CLERK

SPONSOR: JERRY DRYDEN

8. Resolution No. 2009112408 Sponsor: Cindy Benefield
Resolution recommending delinquent tax attorney
PASSED by unanimous voice vote
9. Resolution No. 2009112409 Sponsors: Charles Robertson
Resolution to erect speed limit signs on Hawthorne Dr and West Laurel St
PASSED by unanimous roll call vote
10. Resolution No. 2009112410 Sponsor: Jerry Dryden
Resolution to erect speed limit signs on Fall River Rd from the Lawrenceburg City limits to Baker Lane
PASSED by unanimous voice vote
11. Resolution No. 2009112411 Sponsor: Wayne Yocom
Resolution to erect speed limit signs on Danley Rd from Posey Circle Loop to Greenhill Rd
PASSED AS AMENDED by roll call vote
12. Resolution No. 2009112412 Sponsor: Budget Committee
Resolution to donate surplus van from the Lawrence County Solid Waste Services to the Iron City Utility District
PASSED by unanimous voice vote
13. Resolution No. 2009112413 Sponsor: Facilities Committee
Resolution to approve agreement between Lawrence County and the Lawrence County Board of Education regarding the sharing of costs for the construction of four new classrooms at South Lawrence Elementary School, four new classrooms at Summertown Elementary School and two new classrooms at Ethridge Elementary School
PASSED by unanimous voice vote

Election of Notaries **PASSED by unanimous voice vote**

Suspend the Rules PASSED by roll call vote.

14. Resolution No 2009112414 Sponsor
Resolution authorizing issuance of General Obligation School refunding and improvement bonds in aggregate principal amount not to exceed \$4,860,000 of Lawrence County, TN
PASSED by unanimous roll call vote
15. Resolution No. 2009112415 Sponsor:
Resolution to amend resolution no. 16112503 relative to funding of cell phones with county funds for the Lawrence County Ambulance Service
PASSED by roll call vote
Voting AYE: 14 NAY: 2 (Brazier and Clifton)

Motion to Adjourn: **Dennis Gillespie**; second: **Wayne Yocom**.
Motion passed by unanimous voice vote.

LAWRENCE COUNTY TN RESOLUTION NO: 2010012601

Resolution approving minutes of November 24, 2009, Regular Session

DISTRICT	COMMISSIONER	MOTION	SECOND	AYE	NAY	PASS	PRESENT	ABSENT
10	Benefield, Delano			X			X	
9	Benefield, Ronald L.							X
13	Brazier, Ray			X			X	
16	Brown, Anne N.			X			X	
18	Burks, William T.			X			X	
6	Clifton, Bobby R.			X			X	
7	Dryden, Jerry W.			X			X	
3	Gillespie, Dennis C.			X			X	
12	Hill, Richard L.			X			X	
11	Hyatt, Sandra K.			X			X	
2	Jackson, Chris D.			X			X	
4	Keener, Alan J.							X
8	Niedergeses, Mark							X
14	Putman, Jerry N.			X			X	
15	Robertson, Charles H.			X			X	
5	Sanders, John C., Jr.	X		X			X	
17	Spearman, Bert			X			X	
1	Yocom, Wayne A.		X	X			X	
TOTAL				15	0	0	15	3

TYPE OF VOTE:	<input checked="" type="checkbox"/> Voice	<input type="checkbox"/> Roll Call
----------------------	--	---

Comments:

RESOLUTION NO. 2010012602

RESOLUTION APPROVING MINUTES OF JANUARY 5, 2010, SPECIAL SESSION

WHEREAS, the Lawrence County Legislative Body met on November 24, 2009, in special session.

NOW, THEREFORE, be it resolved by the Lawrence County Legislative Body meeting in regular session this 26th day of January, 2010, that the attached minutes of the January 5, 2010, special session are approved.

Passed this 26th day of January, 2010.



JERRY DRYDEN, CHAIR



PAUL ROSSON, COUNTY EXECUTIVE

ATTEST:



CHUCK KIZER, COUNTY CLERK

SPONSOR: JERRY DRYDEN

Minutes of
The Lawrence County Commission
January 5, 2010 Special Session
5:00 P.M.

Call To Order By The Chair, Jerry Dryden
Roll Call: Chuck Kizer, County Clerk

Members Present (14) Members Absent (3)

Wayne Yocom	<i>absent</i>	Alan Keener	<i>present</i>	Bobby Clifton	<i>present</i>
Joe Wray resigned due to health		Chris Jackson	<i>present</i>	William T. Burks	<i>present</i>
John C. Sanders, Jr.	<i>present</i>	Sandra Hyatt	<i>present</i>	Anne Brown	<i>present</i>
Charles Robertson	<i>absent</i>	Richard Hill	<i>present</i>	Ray Brazier	<i>present</i>
Jerry Putman	<i>present</i>	Dennis Gillespie	<i>present</i>	Ronald Benefield	<i>present</i>
Mark Niedergeses	<i>absent</i>	Jerry Dryden	<i>present</i>	Delano Benefield	<i>present</i>

Invocation: _____ Jerry Putman, County Commissioner
Pledge: _____ William T. Burks, County Commissioner
Public Comments: __Jody Holland with BIS Digital

Election of Commissioner for 17th District due to Resignation of Joe R. Wray

Bert Spearman nominated by Ronnie Benefield; nomination seconded by John Sanders Jr.
Jeffery Hughes nominated by Chris Jackson; nomination seconded by Alan Keener. Motion made nominations cease by John Sanders Jr. Bear Spearman elected by roll call vote.
Spearman – 9 votes / Hughes – 5 votes

1. Resolution No. 2010010501 Sponsor: Paul Rosson
Resolution authorizing and providing for the incurrence of indebtedness from the United States Department of Agriculture for the purpose of providing a portion of the cost of acquiring, constructing, enlarging, improving, and/or extending the Lawrence County Courthouse
PASSED by roll call vote
Voting AYE: 13 Voting NAY: 2 (Clifton & Brazier)

2. Resolution No. 2010010502 Sponsor: Paul Rosson
Initial resolution authorizing the issuance of not to exceed \$165,000.00 General Obligation Bond of Lawrence County for Courthouse Renovation Project
PASSED by roll call vote
Voting AYE: 12 Voting NAY: 3 (Sanders, Hyatt, Clifton)

3. Resolution No. 2010010503 Sponsor: Paul Rosson
Resolution authorizing and providing for the incurrence of indebtedness from the United States Department of Agriculture for the purpose of providing a portion of the cost of acquiring, constructing, enlarging, improving and/or extending the Lawrence County Solid Waste Transfer Station
PASSED by roll call vote
Voting AYE: 14 Voting NAY: 1 (Clifton)

4. Resolution No. 2010010504 Sponsor: Paul Rosson
Initial resolution authorizing the issuance of not to exceed \$132,000.00 General Obligation
Bond of Lawrence County for Solid Waste Transfer Station Addition Project
PASSED by roll call vote
Voting AYE: 14 Voting NAY: 1 (Clifton)

Election of Notaries **PASSED by unanimous voice vote**

Motion to Adjourn: **Dennis Gillespie**; second: **Jerry Putman**.
Motion passed by unanimous voice vote.

LAWRENCE COUNTY TN RESOLUTION NO: 2010012602

Resolution approving minutes of January 5, 2010, Special Session

DISTRICT	COMMISSIONER	MOTION	SECOND	AYE	NAY	PASS	PRESENT	ABSENT
10	Benefield, Delano			X			X	
9	Benefield, Ronald L.							X
13	Brazier, Ray			X			X	
16	Brown, Anne N.			X			X	
18	Burks, William T.			X			X	
6	Clifton, Bobby R.			X			X	
7	Dryden, Jerry W.			X			X	
3	Gillespie, Dennis C.			X			X	
12	Hill, Richard L.			X			X	
11	Hyatt, Sandra K.			X			X	
2	Jackson, Chris D.			X			X	
4	Keener, Alan J.							X
8	Niedergeses, Mark							X
14	Putman, Jerry N.			X			X	
15	Robertson, Charles H.			X			X	
5	Sanders, John C., Jr.	X		X			X	
17	Spearman, Bert			X			X	
1	Yocom, Wayne A.		X	X			X	
TOTAL				15	0	0	15	3

TYPE OF VOTE:	<input checked="" type="checkbox"/> Voice	<input type="checkbox"/> Roll Call
----------------------	--	---

Comments:

RESOLUTION NO. 2010012603

RESOLUTION TO APPROVE AMENDMENTS TO THE 2009-2010
LAWRENCE COUNTY BUDGET


NOW, THEREFORE, be it resolved by the Lawrence County Legislative Body meeting in regular session this 26th day of January, 2010, approve amendments to the 2009-2010 Lawrence County General Budget as attached.

This Resolution shall take effect upon its passage, the public welfare requiring it.

Passed this 26th day of January, 2010.



JERRY DRYDEN, CHAIR



PAUL ROSSON, COUNTY EXECUTIVE

ATTEST:



CHUCK KIZER, COUNTY CLERK

SPONSOR: ACCOUNTS AND BUDGETS

**LAWRENCE COUNTY GOVERNMENT
BUDGET AMENDMENTS
JANUARY 26, 2010 REGULAR SESSION
RESOLUTION 2010012603**

ACCOUNT	DESCRIPTION	CURRENT BUDGET	BUDGET AMEND./ CHANGE	REVISED BUDGET	J/E	PURPOSE
GENERAL FUND. - FUND 101						
101-51100-302	Advertising	\$ 500.00	\$ 500.00	\$ 1,000.00	CR	To adjust advertising budget to reflect actual expenditures.
101-51100-599	Other Charges	\$ 2,000.00	\$ (500.00)	\$ 1,500.00	DR	
101-51500-348	Postal Charges	\$ 5,350.00	\$ 500.00	\$ 5,850.00	CR	To adjust Election Commission postage expense to actual.
101-51500-351	Rentals	\$ 1,000.00	\$ (500.00)	\$ 500.00	DR	
101-51500-709	Data Processing Eqpt.	\$ -	\$ 2,035.96	\$ 2,035.96	CR	To increase data processing line for the Election Commission to reflect computer purchase.
101-58400-599	Other Charges	\$ 25,000.00	\$ (2,405.96)	\$ 22,594.04	DR	
101-51910-312	Contracts w/private Agencies	\$ 150.00	\$ 150.00	\$ 300.00	CR	
101-51910-335	Maintenance & Repair Bldgs	\$ 300.00	\$ (300.00)	\$ -	DR	Expense line change from 335 to 312.
101-51910-347	Pest Control	\$ -	\$ 520.00	\$ 520.00	CR	Increase Archives budget to reflect pest control charges.
101-52100-334	Maintenance Agreements	\$ 350.00	\$ 764.00	\$ 1,114.00	CR	
101-52100-317	Data Processing Services	\$ 6,000.00	\$ (914.00)	\$ 5,086.00	DR	To adjust Budget Office expenditures to actual expenditures for the County
101-52100-186	Longevity Pay	\$ 1,200.00	\$ 150.00	\$ 1,350.00	CR	
101-52300-347	Pest Control	\$ 76.00	\$ 100.00	\$ 176.00	CR	To adjust pest control expenditures to actual for Property Assessor.
101-52300-425	Gasoline	\$ 2,500.00	\$ (100.00)	\$ 2,400.00	DR	
101-52500-320	Dues & Memberships	\$ 912.00	\$ 150.00	\$ 1,062.00	CR	To adjust travel & dues & member to actual expenditures for the County Clerk.
101-52500-348	Postal Charges	\$ 9,500.00	\$ (900.00)	\$ 8,600.00	DR	
101-52500-355	Travel	\$ 1,348.00	\$ 750.00	\$ 2,098.00	CR	
101-53920-361	Permits	\$ -	\$ 1,200.00	\$ 1,200.00	CR	To adjust courtroom security budget to reflect permit charges.
101-53920-355	Travel	\$ 2,000.00	\$ (1,200.00)	\$ 800.00	DR	
101-54110-320	Dues & Memberships	\$ 2,000.00	\$ 335.00	\$ 2,335.00	CR	To adjust pest control, dues, vehl maint. self-insured claims, and legal notices to actual expenditures for the Sheriff's Dept.
101-54110-322	Evaluation & Testing	\$ 2,000.00	\$ 3,053.75	\$ 5,053.75	CR	
101-54110-332	Legal Notices, Recording Costs	\$ 200.00	\$ 58.50	\$ 258.50	CR	
101-54110-338	Maintenance & Repair - Vehl	\$ 30,000.00	\$ 40,000.00	\$ 70,000.00	CR	
101-54110-347	Pest Control	\$ 352.00	\$ 470.00	\$ 822.00	CR	
101-54110-516	Other Self-Insured Claims	\$ 1,000.00	\$ 1,095.00	\$ 2,095.00	CR	To adjust jail expenditures to actual.
101-54210-312	Contracts w/private Agencies	\$ 63,000.00	\$ 93,361.00	\$ 156,361.00	CR	
101-54210-422	Food Supplies	\$ 300,000.00	\$ (80,000.00)	\$ 220,000.00	CR	
101-54210-507	Medical Claims	\$ 160,000.00	\$ (40,000.00)	\$ 120,000.00	DR	
101-54210-452	Utilities	\$ 200,000.00	\$ (18,373.25)	\$ 181,626.75	CR	To adjust Ambulance Service payroll expenditures to actual.
101-55130-169	Part-time Personnel	\$ 28,000.00	\$ 30,000.00	\$ 58,000.00	CR	

ACCOUNT	DESCRIPTION	CURRENT BUDGET	BUDGET AMEND./ CHANGE	REVISED BUDGET	J/E	PURPOSE
101-55130-131	Medical Personnel	\$ 622,000.00	\$ (30,000.00)	\$ 592,000.00	DR	
101-58400-506	Liability Insurance	\$ 90,339.00	\$ (14,993.43)	\$ 75,345.57	DR	
101-58400-511	Vehicle & Equipment Insurance	\$ 17,170.00	\$ 17,229.69	\$ 34,399.69	CR	To adjust County Insurance Premium expense to actual.
101-58400-599	Other Charges	\$ 22,594.04	\$ (2,236.26)	\$ 20,357.78	DR	
	Totals	\$ 1,596,841.04	\$ -	\$ 1,596,841.04		
DRUG CONTROL FUND - FUND 122						
122-54150-716	Law Enforcement Equipment	\$ 3,500.00	\$ 8,419.87	\$ 11,919.87	CR	To adjust law enforcement eqpt. & motor vehicles to actual.
122-54150-718	Motor Vehicles	\$ 10,000.00	\$ 3,050.00	\$ 13,050.00	CR	
122-39000	Fund Balance	\$ 65,389.00	\$ (11,469.87)	\$ 53,919.13	DR	-----Adjust Fund Balance to reflect diff.
	Totals	\$ 78,889.00	\$ -	\$ 78,889.00		
HIGHWAY DEPT. - FUND 131						
131-44130	Sale of Materials & Supplies	\$ (26,711.81)	\$ (6,351.12)	\$ (33,062.93)	DR	To record the sale of materials & supplies and corresponding expenditures for Highway Department.
131-68000-714	Highway Eqpt.	\$ 70,000.00	\$ 988.27	\$ 70,988.27	CR	
131-62000-409	Crushed Stone	\$ 260,374.68	\$ 3,394.65	\$ 263,769.33	CR	
131-62000-440	Pipe-Metal	\$ 126,632.00	\$ 1,968.20	\$ 128,600.20	CR	
	Totals	\$ 430,294.87	\$ -	\$ 430,294.87		

LAWRENCE COUNTY TN RESOLUTION NO: 2010012603

Resolution to approve amendments to the 2009-2010 Lawrence County Budget

DISTRICT	COMMISSIONER	MOTION	SECOND	AYE	NAY	PASS	PRESENT	ABSENT
10	Benefield, Delano			X			X	
9	Benefield, Ronald L.							X
13	Brazier, Ray			X			X	
16	Brown, Anne N.			X			X	
18	Burks, William T.			X			X	
6	Clifton, Bobby R.			X			X	
7	Dryden, Jerry W.			X			X	
3	Gillespie, Dennis C.			X			X	
12	Hill, Richard L.			X			X	
11	Hyatt, Sandra K.			X			X	
2	Jackson, Chris D.			X			X	
4	Keener, Alan J.							X
8	Niedergeses, Mark							X
14	Putman, Jerry N.			X			X	
15	Robertson, Charles H.			X			X	
5	Sanders, John C., Jr.		X	X			X	
17	Spearman, Bert			X			X	
1	Yocom, Wayne A.	X		X			X	
TOTAL				15	0	0	15	3

TYPE OF VOTE:	<input checked="" type="checkbox"/> Voice	<input type="checkbox"/> Roll Call
----------------------	--	---

Comments:

RESOLUTION NO. 2010012604

RESOLUTION TO APPROVE AMENDMENTS TO THE 2009-2010 LAWRENCE COUNTY
BOARD OF EDUCATION BUDGET


NOW, THEREFORE, be it resolved by the Lawrence County Legislative Body meeting in regular session this 26th day of January, 2010, approve amendments to the 2009-2010 Lawrence County Board of Education Budget , as attached.

This Resolution shall take effect upon its passage, the public welfare requiring it.

Passed this 26th day of January, 2010.



JERRY DRYDEN, CHAIR



PAUL ROSSON, COUNTY EXECUTIVE

ATTEST:



CHUCK KIZER, COUNTY CLERK

SPONSOR: LAWRENCE COUNTY BOARD OF EDUCATION

January, 2010

Resolution # _____

Budget Amendments General Purpose School

FUND 141

Account Number	Description	Debit	Credit
1 71100-336	Maintenance and Repair Services - Equipment	5,000.00	
71100-449	Textbooks		15,000.00
71300-449	Vocational Textbooks	10,000.00	
To Amend for Purchase of Additional Textbooks		\$ 15,000.00	\$ 15,000.00
2 46511	Basic Education Program	32,000.00	
71100-207	Medical Insurance		21,914.00
71200-207	Special Education Medical Insurance		2,755.00
71300-207	Vocational Education Medical Insurance		2,253.00
72110-207	Attendance Personnel Medical Insurance		115.00
72120-207	Medical Personnel Medical Insurance		637.00
72130-207	Guidance Personnel Medical Insurance		1,743.00
72210-207	Support Personnel Medical Insurance		1,197.00
72610-207	Custodial Personnel Medical Insurance		1,386.00
To Amend Revised BEP dollars for Medical Insurance Increase		\$ 32,000.00	\$ 32,000.00

LAWRENCE COUNTY TN RESOLUTION NO: 2010012604

Resolution to approve amendments to the 2009-2010 Lawrence County Board of Education Budget

DISTRICT	COMMISSIONER	MOTION	SECOND	AYE	NAY	PASS	PRESENT	ABSENT
10	Benefield, Delano			X			X	
9	Benefield, Ronald L.							X
13	Brazier, Ray			X			X	
16	Brown, Anne N.			X			X	
18	Burks, William T.			X			X	
6	Clifton, Bobby R.			X			X	
7	Dryden, Jerry W.			X			X	
3	Gillespie, Dennis C.			X			X	
12	Hill, Richard L.			X			X	
11	Hyatt, Sandra K.			X			X	
2	Jackson, Chris D.			X			X	
4	Keener, Alan J.							X
8	Niedergeses, Mark							X
14	Putman, Jerry N.			X			X	
15	Robertson, Charles H.			X			X	
5	Sanders, John C., Jr.	X		X			X	
17	Spearman, Bert			X			X	
1	Yocom, Wayne A.		X	X			X	
TOTAL				15	0	0	15	3

TYPE OF VOTE:	<input checked="" type="checkbox"/> Voice	<input type="checkbox"/> Roll Call
----------------------	---	------------------------------------

Comments:

RESOLUTION NO. 2010012605

RESOLUTION TO APPROVE LAWRENCE COUNTY ROAD LIST

WHEREAS, pursuant to T.C.A. §54-10-103, county legislative bodies are required to classify the public roads in a county at a January session and the chief administrative officer of the county highway department is also required to provide a summary of all changes from the road listing submitted the previous year.


NOW, THEREFORE, BE IT RESOLVED by the Legislative Body of Lawrence County meeting in regular session this 26th day of January, 2010, the road list attached hereto as Exhibit A is hereby approved and the list of all roads which have undergone changes or corrections since January, 2009, which are attached hereto as Exhibit B are hereby approved.

This resolution will take effect upon its passage, the public welfare requiring it.

Passed this the 26th day of January, 2010.



JERRY DRYDEN, CHAIR



PAUL ROSSON, COUNTY EXECUTIVE

ATTEST:



CHUCK KIZER, COUNTY CLERK

SPONSOR: LAWRENCE COUNTY HIGHWAY DEPARTMENT

LAWRENCE COUNTY ROAD LIST											DECEMBER 31, 2009			
#	ROAD NAME	BEGINNING LOCATION	ENDING LOCATION	ROW	BED	CL	PAY	T&G	CH	LGT.				
1	TJ AARON BRANCH ROAD	POND FIELD ROAD	WATERLOO ROAD	0	20	0		1.7		1.7				
2	RB ADAIR ROAD	BISHOP CHAPEL ROAD	RAMAH ROAD	60	26	1		2.2		2.2				
3	TJ ADAMS ROAD	SR. 242-WEST POINT ROAD	DEAD END	0	18	0		0.7		0.7				
4	LK ADKINS LANE	GRINNELL DRIVE	DEAD END	0	20	0		0.55		0.55				
5	LK ADKINS LANE-WEST	WEST OFF GRINNELL DRIVE	DEAD END	0	18	0		0.2		0.2				
6	RB AIRPORT DRIVE	LONESTAR ROAD	DEAD END	0	22	0	0.2			0.2				
7	LK ALABAMA STREET	GEORGIA STREET	DEAD END	0	10	0		0.1		0.1				
8	RB ALBERS LANE	LAND ROAD	DEAD END	50	20	1		0.1		0.1				
9	RB ALDRIDGE ROAD	GUM SPRINGS ROAD	FRAIZER ROAD	60	20	1	1.45		0.1	1.55				
10	MD ALEXANDER SPRINGS RD.	HIGHWAY 43-NORTH	HIGHWAY 43-NORTH	60	26	1	1.6			1.6				
11	LK ALFORD LANE	POWER HOUSE ROAD	OLD FLORENCE ROAD	0	18	0		0.3		0.3				
12	LK ALLISON DRIVE	BUSBY ROAD	SAMUEL LANE	0	24	0		0.16		0.16				
13	MD AMISH LANE	SOUTH BRACE ROAD	DEAD END	0	12	0			0.2	0.2				
14	MD ANDERSON CREEK ROAD	OLD MILITARY RD.-NORTH	GILES COUNTY LINE	0	20	0		2.4		2.4				
15	TJ ANDERSON ROAD	POND FIELD ROAD	BRYANT-BOSWELL ROAD	0	20	0		1.4		1.4				
16	LK ANDREWS ROAD	BUSBY ROAD	DEAD END	0	20	0		0.5		0.5				
17	MD ANNIE MAE LANE	NORTH BRACE ROAD	DEAD END	0	18	0			0.2	0.2				
18	RB ANTIOCH ROAD	OLD FLORENCE-PULASKI	MARSTON ROAD	50	22	1		0.35		0.35				
19	RB APPLETON ROAD	SR. 98-RABBIT TRAIL ROAD	GILES COUNTY LINE	60	20	1	4.4	0.7	0.3	5.4				
20	TJ ARMETIS LANE	NATCHEZ TRACE PARKWAY	DEAD END	0	20	0			0.7	0.7				
21	MD ARMSTRONG AVENUE	INDIANA AVENUE	ETHRIDGE CITY LIMITS	0	22	0		0.3		0.3				
22	LK ARROWHEAD POINTE	CHEROKEE HILL SUB.	CHEROKEE HILLS SUB	50	20	1		0.1		0.1				
23	MD ARROWHEAD TERRACE	BYRD ROAD	BYRD ROAD	0	20	0		0.1		0.1				
24	RB ASHLEY COURT	QUAIL DRIVE	QUAIL DRIVE	0	16	0	0.45			0.45				

#	ROAD NAME	BEGINNING LOCATION	ENDING LOCATION	ROW	BED	CL	PAY	T&G	CH	LGT.
25 MD	ASHMORE ROAD	RAILROAD BED PIKE	LEWIS COUNTY LINE	0	20	0		2.0		2.0
26 LK	AUGUSTINE DR.	CHEROKEE HILLS SUB.	CHEROKEE HILLS SUB.	50	20	1		0.3		0.3
27 LK	AUGUSTINE LANE	OLD GLENDALE ROAD	DEAD END	0	20	0		0.4		0.4
28 TJ	BADDY ROAD	HALL ROAD	DEAD END	0	22	0		0.45		0.45
29 TJ	BAILEY CEMETERY ROAD	SPRING CREEK ROAD	DEAD END	0	20	0			0.1	0.1
30 LK	BAILEY ROAD	SHOAL CREEK ROAD	DEAD END	0	20	0		0.45		0.45
31 TJ	BAILEY SPRINGS ROAD	SR.242-WEST POINT ROAD	DEAD END	0	16	0		0.2		0.2
32 RB	BAKER LANE	FALL RIVER ROAD	MARABLE ROAD	0	22	0	1.15			1.15
33 MD	BALEE DRIVE	PLEASANT VALLEY ROAD	DEAD END	50	20	1		0.2		0.2
34 MD	BALLPARK ROAD	HWY. 20-SUMMERTOWN	DEAD END	0	18	0	0.1	0.4		0.5
35 LK	BALL PARK ROAD-SOUTH	MT. NEBO ROAD	PENNEY ROAD	0	20	0		0.6		0.6
36 TJ	BANNING ROAD	SCENIC ROAD	HIGHWAY 64-WEST	0	20	0		0.18		0.18
37 RB	BARBER SHOP ROAD	SR. 98-RABBIT TRAIL ROAD	DEAD END	0	20	0			0.25	0.25
38 MD	BARNSVILLE ROAD	SR. 240-TURNPIKE	RAILROAD PIKE	50	20	1		2.9		2.9
39 LK	BARNETT DRIVE	WHITE ROAD	DEAD END	0	20	0		2.65		2.65
40 MD	BARNETT ROAD	MIDWAY ROAD	SR. 240 TURNPIKE	0	20	0		2.0		2.0
41 MD	BARRY LANE	DUGOUT ROAD	DEAD END	50	20	1		0.2		0.2
42 RB	BASSHAM ROAD	HOOD HOLLOW ROAD	BLOOMING GROVE ROAD	0	24	2		1.6		1.6
43 LK	BEARTOWN ROAD	LORETTO CITY LIMITS	RASCALTOWN ROAD	50	22	1	2.3	2.2		4.5
44 MD	BEASLEY ROAD	SR. 242-BUFFALO ROAD	MT. ARARAT ROAD-SOUTH	50	20	1	0.6			0.6
45 MD	BEASLEY ROAD-EAST	MT. ARARAT ROAD-SOUTH	HIGHWAY 43-NORTH	0	20	0	0.3	1.3		1.6
46 MD	BEDFORD LANE	SR. 241-NAPIER ROAD	DEAD END	50	20	1		0.3		0.3
47 MD	BEDROCK ROAD	BRACE ROAD	DEAD END	0	20	0		0.2		0.2
48 RB	BEECHWOOD DR.-NORTH	EDGEWOOD DRIVE	GIMLET ROAD	0	24	0	0.55			0.55
49 RB	BEECHWOOD DR.-SOUTH	HIGHWAY 64-EAST	EDGEWOOD DRIVE	0	22	0	0.65			0.65

#	ROAD NAME	BEGINNING LOCATION	ENDING LOCATION	ROW	BED	CL	PAY	T&G	CH	LGT.
50	TJ	BEELEER CUT-OFF	BEELEER ROAD	50	22	1		0.3		0.3
51	TJ	BEELEER ROAD	WATERLOO ROAD	0	24	0		2.76		2.76
52	LK	BELEW LANE	EAGLE FACTORY ROAD	50	20	1		0.6		0.6
53	LK	BELEW ROAD	LONG BRANCH ROAD	0	18	0		0.8		0.8
54	MD	BENEFIELD LANE	COUNTY FARM ROAD	0	18	0		0.4		0.4
55	MD	BENNETT ROAD	DENSON ROAD	0	18	0			0.4	0.4
56	MD	BENSON ROAD	MARCELLA FALLS ROAD	50	20	1			0.6	0.6
57	LK	BERNIE KING LANE	GLEN SPRINGS ROAD	0	20	0			0.15	0.15
58	RB	BETTY AVENUE	BRANCH DRIVE	0	22	0	0.15			0.15
59	TJ	BIG SPRINGS FORK	WARE ROAD	0	18	0		1.3		1.3
60	TJ	BIG SPRINGS ROAD	SR. 241-REDHILL -CENTER	0	22	0	1.8			1.8
61	TJ	BIG SPRINGS ROAD-EAST	SR. 241-REDHILL-CENTER	0	24	0		0.7		0.7
62	TJ	BIG SPRINGS TERRACE	BIG SPRINGS FORK	0	24	0		0.2		0.2
63	RB	BIRD MILL ROAD	IDAHO ROAD	0	20	0			0.5	0.5
64	RB	BISHOP CHAPEL ROAD	SR. 227-LEXINGTON HWY.	50	24	1	0.71	3.29		4.0
65	RB	BISHOP ROAD	BAKER LANE	50	20	1	1.35			1.35
66	LK	BIVENS LANE	SR. 242-WEST POINT ROAD	50	16	0			0.2	0.2
67	MD	BLACKJACK LANE	CORBIN STREET	50	20	1		0.2		0.2
68	MD	BLACK STREET	COLLEGE STREET-WEST	0	16	0	0.1			0.1
69	MD	BLACKWOOD DRIVE	SHADY STREET	0	22	0		0.2		0.2
70	MD	BLACKWOOD LANE	OAKS ROAD	0	16	0		0.7		0.7
71	MD	BLACKWOOD ROAD	SR. 240-TURNPIKE	0	18	0			0.2	0.2
72	MD	BLANKENSHIP LANE	HIGHWAY 43-NORTH	0	16	0		0.3		0.3
73	RB	BLESSING ROAD	HIGHWAY 64-EAST	0	22	0		0.7		0.7
74	RB	BLOOMING GROVE ROAD	OWENS ROAD	0	22	0	2.6	3.3		5.9

#	ROAD NAME	BEGINNING LOCATION	ENDING LOCATION	ROW	BED	CL	PAY	T&G	CH	LGT.
75	RB BLUE HERON DRIVE	TANDY PLACE	TANDY PLACE	50	20	1		0.15		0.15
76	LK BLUFF ROAD	ST. JOE CITY LIMITS	BUSBY ROAD	0	24	0	3.3	1.8		5.1
77	RB BONEE ROAD	MILLER LANE	GILES COUNTY LINE	50	22	1		1.7		1.7
78	MD BONNER ROAD	GRAY ROAD	DEAD END	0	18	0		0.5		0.5
79	RB BONNERTOWN ROAD	SR. 98-RABBIT TRAIL ROAD	ALABAMA STATE LINE	60	22	1	2.35			2.35
80	TJ BOSWELL CEMETERY RD.	MT. LEBANON ROAD	DEAD END	0	12	0			0.2	0.2
81	RB BOX ROAD	BLOOMING GROVE ROAD	BLOOMING GROVE ROAD	0	20	0		0.95		0.95
82	TJ B.R. LANE	RIDGE ROAD	DEAD END	0	12	0			0.2	0.2
83	MD BRACE LOOP	BRACE ROAD	BRACE ROAD	0	20	0		0.4		0.4
84	MD BRACE ROAD	ALEXANDER SPRINGS RD.	NORTH & SOUTH BRACE	60	26	1	2.4			2.4
85	MD BRACE ROAD-NORTH	BRACE ROAD	CHURCH STREET(S'TOWN)	0	24	0	2.5	1.4		3.9
86	MD BRACE ROAD-SOUTH	ETHRIDGE CITY LIMITS	BRACE ROAD-NORTH	0	24	0	1.1	1.9		3.0
87	TJ BRADLEY ROAD-NORTH	GRANDDADDY ROAD	MT. LEBANON ROAD	0	20	0		2.3		2.3
88	RB BRADLEY ROAD-SOUTH	SR. 98-RABBIT TRAIL ROAD	JONES CHAPEL ROAD	0	24	0		2.0		2.0
89	RB BRANCH DRIVE	WEAKLEY CREEK ROAD	LANCE DRIVE	0	22	0	0.7			0.7
90	MD BRANDI LANE	MATTOXTOWN ROAD	DEAD END	0	20	0		0.2		0.2
91	RB BRANNON ROAD	BAKER LANE	ROSIER ROAD	0	22	0		0.7		0.7
92	LK BREWER BRANCH ROAD	SR. 242-WEST POINT ROAD	DEAD END	0	18	0			0.3	0.3
93	MD BREWER LANE	BREWER ROAD	DEAD END	0	18	0		0.35		0.35
94	MD BREWER ROAD	HIGHWAY 43-NORTH	BRACE ROAD-SOUTH	0	18	0		0.6		0.6
95	MD BRIDY ROAD	BRACE ROAD-SOUTH	BUFFALO ROAD	60	24	1		2.1		2.1
96	MD BRIER HILL ROAD	SR. 242-HENRYVILLE ROAD	OAKS ROAD	0	24	0		1.5		1.5
97	MD BRITNEY CIRCLE	BRACE ROAD-NORTH	BRACE ROAD-NORTH	50	20	1		0.383		0.383
98	RB BROCK HOLLOW ROAD	OLD FLORENCE-PUL. ROAD	GILES COUNTY LINE	0	20	0		2.2		2.2
99	MD BROOKS HUGHES ROAD	BUFFALO ROAD (NOT SR)	MCDOWELL ROAD	0	24	0		1.7		1.7

#	ROAD NAME	BEGINNING LOCATION	ENDING LOCATION	ROW	BED	CL	PAY	T&G	CH	LGT.
100	RB	BROWN LANE	KILE ROAD	0	18	0		0.4		0.4
101	TJ	BRUSH CREEK ROAD	HIGHWAY 64-WEST	0	22	0		6.8		6.8
102	TJ	BRYANT-BOSWELL ROAD	ANDERSON ROAD	0	22	0		1.8		1.8
103	TJ	BRYANT ROAD	PINEY ROAD	60	20	1		1.0		1.0
104	LK	BRYSON ROAD	COLLINWOOD ROAD	0	18	0			0.7	0.7
105	TJ	BUCK BRANCH LANE	MCDONALD ROAD	0	16	0			0.2	0.2
106	TJ	BUCK BRANCH ROAD	FISH TRAPP ROAD	0	20	0		1.85		1.85
107	LK	BUCKS LANE	SOUTH OFF DANLEY ROAD	0	20	0		0.2		0.2
108	MD	BUD TAYLOR ROAD	BUFFALO ROAD (NOT SR)	0	20	0		0.8		0.8
109	MD	BUFFALO ROAD	SR. 242-HENRYVILLE ROAD	60	24	1	8.0			8.0
110	MD	BUIE ROAD	BUFFALO ROAD (NOT SR)	0	22	0		2.0		2.0
111	LK	BUMPUS ROAD	L'BURG CITY LIMITS	0	20	0	0.5			0.5
112	LK	BUSBY ROAD	SR. 242-WEST POINT ROAD	50	24	0	8.1			8.1
113	MD	BYRD ROAD	WEAKLEY CREEK ROAD	0	24	0		2.4		2.4
114	MD	C. KIRK CIRCLE	HUDSON ROAD	0	16	0			0.3	0.3
115	LK	CABIN LANE	BARNETT DRIVE	0	20	0		0.3		0.3
116	MD	CALDWELL ROAD	BUFFALO ROAD (NOT SR)	60	20	1		2.0		2.0
117	MD	CAMPBELL LANE	SR. 242-BUFFALO ROAD	0	18	0			0.2	0.2
118	MD	CAMPBELLSVILLE PIKE	HIGHWAY 43-NORTH	50	26	1	4.9			4.9
119	LK	CANNON ROAD	LONG BRANCH ROAD	0	18	0		0.55		0.55
120	RB	CARDINAL COURT	FALL RIVER ROAD	50	20	1	0.6			0.6
121	MD	CARDINAL WAY	CALDWELL ROAD	0	20	0		0.4		0.4
122	MD	CAROL ROAD	JONESTOWN ROAD	0	18	0		0.3		0.3
123	LK	CARTER ROAD	IRON CITY ROAD	0	20	0		1.8		1.8
124	LK	CART PATH WAY	EAGLE LOOP	50	20	1		0.105		0.105

#	ROAD NAME	BEGINNING LOCATION	ENDING LOCATION	ROW	BED	CL	PAY	T&G	CH	LGT.
125	MD CARVELL LANE	MARCELLA FALLS ROAD	DEAD END	0	14	0			0.3	0.3
126	TJ CC LANE	FISH TRAPP ROAD	DEAD END	0	16	0			0.7	0.7
127	TJ CC ROAD	SR. 241-NAPIER ROAD	DEAD END	0	18	0		1.2		1.2
128	RB CECIL COURT	MATTHEW AVENUE	DEAD END	0	22	0		0.1		0.1
129	LK CEDAR HILL ROAD	OLD JACKSON HIGHWAY	DEAD END	50	22	1	1.35			1.35
130	MD CEMETERY ROAD	SR. 240-TURNPIKE	CHIEF CREEK ROAD	0	22	0		2.5		2.5
131	TJ CEMETERY STREET	MAPLE STREET-WEST	CEMETERY	0	18	0			0.5	0.5
132	TJ CENTER GROVE ROAD	WARE ROAD	KNOTT ROAD	0	18	0		0.5		0.5
133	MD CENTER POINT SUBD.	CORBIN STREET	DEAD END	50	20	1		0.47		0.47
134	TJ CHAMBERS ROAD	PINEY ROAD	DEAD END	0	18	0		1.1		1.1
135	RB CHANCE ROAD	FLATT LANE	RAMAH ROAD	0	22	0		0.75		0.75
136	MD CHANDLER LANE	HUDSON ROAD	NUTT LANE	0	20	0		0.2		0.2
137	LK CHANDLER ROAD	SR. 242-WEST POINT ROAD	DEAD END	0	20	0		0.7		0.7
138	LK CHEROKEE HILL DRIVE	CHEROKEE HILLS SUB.	CHEROKEE HILLS SUB.	50	20	1		0.9		0.9
139	RB CHERRY GLENN COURT	NORTH KEENER ROAD	DEAD END	50	20	1		0.3		0.3
140	RB CHERRY HILL ROAD	FALL RIVER ROAD	DEAD END	0	16	0			0.85	0.85
141	RB CHERIE LANE	GALLION ROAD	DEAD END	0	18	0			0.45	0.45
142	LK CHERRY STREET-EAST	EAST OFF TENNESSEE ST.	DEAD END	0	18	0				0.1
143	TJ CHERRY STREET-WEST	SR. 242-WEST POINT ROAD	CHURCH STREET	0	18	0	0.1			0.1
144	TJ CHESTNUT LANE	EAST LAUREL DRIVE	DEAD END	50	20	1		0.2		0.2
145	MD CHIEF CREEK RD.(E.SIDE)	SR. 240-TURNPIKE	SR. 241-NAPIER ROAD	0	22	0		4.6		4.6
146	TJ CHIEF CREEK RD.(W.SIDE)	241-NAPIER ROAD	LAUREL HILL ROAD	0	22	0		0.8		0.8
147	TJ CHISHOLM CRK. RD. (NO)	HIGHWAY 64-WEST	FISH TRAPP ROAD	0	20	0		3.4		3.4
148	TJ CHISHOLM CRK. RD. (SO)	LODI ROAD	WAYNE COUNTY LINE	0	20	0		1.4		1.4
149	TJ CHISHOLM CROSSING	HIGHWAY 64-WEST	SCENIC ROAD	0	20	0	0.2			0.2

#	ROAD NAME	BEGINNING LOCATION	ENDING LOCATION	ROW	BED	CL	PAY	T&G	CH	LGT.
150 RB	CHOATES DRIVE	MILLER LANE	KELSEY LANE	50	20	1		0.6		0.6
151 MD	CHRISTOPHER LANE	SR. 241-NAPIER ROAD	DEAD END	0	16	0		0.9		0.9
152 TJ	CHURCH HILL ROAD	RIDGE ROAD (WEST POINT)	DEAD END	0	18	0			0.2	0.2
153 RB	CHURCH LANE	SECOND CREEK ROAD	PEE WEE LANE	0	14	0		0.2		0.2
154 TJ	CHURCH STREET	GEORGIA STREET	MAPLE STREET	0	18	0	0.3			0.3
155 MD	CHURCH STREET	CALDWELL ROAD	DALEY STREET	0	18	0	0.9			0.9
156 RB	CLAIR COURT	HARDING ROAD	DEAD END	0	20	0			0.1	0.1
157 TJ	CLANTON LANE	CHAMBERS ROAD	DEAD END	0	18	0		0.2		0.2
158 RB	CLANTON ROAD	LONESTAR ROAD	BEECHWOOD DRIVE	0	20	0		0.9		0.9
159 MD	CLARENCE LONG ROAD	SR. 240-TURNPIKE	DEAD END	0	16	0			0.2	0.2
160 TJ	CLARK ROAD	WARE ROAD	DEAD END	0	14	0		0.7		0.7
161 MD	CLARK STREET	STATE HIGHWAY-20	DEAD END	0	16	0		0.1		0.1
162 LK	CLAX BRANCH ROAD	MT. NEBO ROAD	LORETTO CITY LIMITS	50	20	1	3.2	1.0		4.2
163 TJ	CLAYTON ROAD	HOOD ROAD-SOUTH	DEAD END	0	16	0			0.2	0.2
164 RB	CLEAR CREEK ROAD	GILES COUNTY LINE	DEAD END	0	24	0		4.1	0.1	4.2
165 RB	CLEAR CREEK RD.-SOUTH	FRED HUGHES ROAD	DEAD END	0	14	0		0.3		0.3
166 MD	CLEVE STAGGS ROAD	BRACE ROAD-NORTH	DEAD END	0	16	0			0.4	0.4
167 RB	CLEVELAND LANE	CLEVELAND ROAD	SECOND CREEK ROAD	0	24	0		0.55		0.55
168 RB	CLEVELAND ROAD	BISHOP CHAPEL ROAD	MARKS ROAD	0	24	0		1.4		1.4
169 RB	CLIFF DRIVE	QUAIL DRIVE	DEAD END	0	20	0		0.3		0.3
170 TJ	CLIFTON ROAD	GRASSY BRANCH ROAD	DEAD END	0	18	0		0.7		0.7
171 LK	CLUBHOUSE DRIVE	BUSBY ROAD	DEAD END	0	20	0		0.5		0.5
172 RB	COBB ALLEY	SR. 98-RABBIT TRAIL ROAD	FAIR AVENUE	0	18	0	0.1			0.1
173 TJ	COFFEE MCGEE ROAD	SR. 242-BUFFALO ROAD	DEAD END	0	18	0	0.3	0.3		0.6
174 RB	COLE CIRCLE	MILLWOOD DRIVE	DEAD END	50	20	1		0.1		0.1

#	ROAD NAME	BEGINNING LOCATION	ENDING LOCATION	ROW	BED	CL	PAY	T&G	CH	LGT.
175	TJ	COLLEGE STREET	CHURCH STREET	0	18	0	0.1			0.1
176	MD	COLLEGE STREET-EAST	ROSSON STREET	0	22	0	0.3	0.6		0.9
177	MD	COLLEGE STREET-WEST	SR. 240-TURNPIKE	0	18	0	0.5			0.5
178	TJ	COLLINWOOD ROAD	SR. 242-WEST POINT ROAD	50	24	1	3.3			3.3
179	MD	COMMODORE CIRCLE	BUFFALO ROAD (NOT SR)	0	24	0		0.6		0.6
180	MD	COMMUNITY ROAD	MATTOXTOWN ROAD	0	22	0	0.65			0.65
181	RB	CONCORD LANE	CONCORD ROAD	0	16	0			0.4	0.4
182	RB	CONCORD ROAD	REVILO ROAD	0	22	0		2.55		2.55
183	MD	CONVENT ROAD	BRACE ROAD-SOUTH	0	22	0		0.7		0.7
184	MD	COOK ROAD	DUKES PARK ROAD	0	16	0		0.3		0.3
185	RB	COPPERAS BRANCH RD.	FALL RIVER ROAD	0	24	0	0.7	1.7		2.4
186	MD	CORBIN STREET	MOORE ROAD	0	24	0	0.3	1.2		1.5
187	LK	COUNTRYSIDE DRIVE	HIGHWAY 43-SOUTH	0	20	0		1.1		1.1
188	MD	COUNTY FARM ROAD	L'BURG CITY LIMITS	0	22	0		0.9		0.9
189	MD	COUNTY LINE RD.-WEST	OLD MILITARY RD.-NORTH	0	18	0	0.3			0.3
190	TJ	CRAIG ROAD	GREENWOOD ROAD	0	20	0		1.45		1.45
191	TJ	CRAWFISH LANE	SR. 242-BUFFALO ROAD	0	16	0	0.55			0.55
192	TJ	CRAWFISH ROAD	VALLEY ROAD	0	18	0		0.6		0.6
193	TJ	CREEKMONT DRIVE	HIGHWAY 64-WEST	0	22	0		1.2		1.2
194	TJ	CREWS LANE	BRUSH CREEK ROAD	0	18	0			0.4	0.4
195	TJ	CREWS ROAD	HUDSON ROAD	60	24	1	1.7			1.7
196	MD	CROSS LANE	LONG ROAD	0	18	0		0.4		0.4
197	MD	CROSS ROAD	JONESTOWN ROAD	0	20	0	0.7	0.5		1.2
198	RB	CROWDER ROAD	FALL RIVER ROAD	0	20	0	1.2			1.2
199	RB	CROWDER ROAD-SOUTH	APPLETON ROAD	0	22	0			0.5	0.5

#	ROAD NAME	BEGINNING LOCATION	ENDING LOCATION	ROW	BED	CL	PAY	T&G	CH	LGT.
200	TJ CROWSON CREEK ROAD	GIBBS ROAD	DEAD END	0	20	0			0.1	0.1
201	MD CUMBERLAND DRIVE	STATE HIGHWAY-20	DEAD END	50	20	1		0.6		0.6
202	MD CUMMINGS ROAD	OAKS ROAD	BUFFALO ROAD (NOT SR.)	0	22	0		1.2		1.2
203	RB DAKOTA LANE	GARNER ROAD	DEAD END	50	20	1		0.1		0.1
204	MD DALEY STREET	STATE HIGHWAY-20	CHURCH STREET	0	22	0	0.4			0.4
205	RB DANA ROAD	DUNN-LEOMA ROAD	PROSSER ROAD	0	20	0		0.7		0.7
206	LK DANLEY ROAD	SR. 227-LEXINGTON HWY.	ST. JOE CITY LIMITS	50	22	1		4.2		4.2
207	TJ DAVE HILL ROAD	MT. LEBANON ROAD	CREEK	20	16	4		0.9	0.6	1.5
208	MD DAVE RISNER ROAD	DRY WEAKLEY ROAD	GILES COUNTY LINE	0	20	0		0.1		0.1
209	MD DAVID BLUE ROAD	BARNSVILLE ROAD	DEAD END	0	12	0			0.3	0.3
210	RB DAVIDSON ROAD	RAMAH ROAD	UNION HILL ROAD	0	22	0		0.95		0.95
211	LK DAVID WEATHERS COURT	EAGLE LOOP	DEAD END	50	20	1		0.20		0.20
212	MD DAVIS ROAD	THREE OAKS ROAD	DEAD END	0	18	0			0.6	0.6
213	MD DAVIS STREET	STATE HIGHWAY-20	MONUMENT CIRCLE	0	24	0	0.7			0.7
214	RB DAY ROAD	SR. 98-RABBIT TRAIL ROAD	MOCKERSON ROAD	0	22	0	0.475	0.425		0.9
215	LK DEERVIEW LANE	PURCELL LANE	DEAD END	50	20	0		0.3		0.3
216	MD DELLA STREET	COLLEGE STREET-EAST	DEAD END	0	22	0	0.1			0.1
217	MD DENSON ROAD	HUDSON ROAD	SR. 240-TURNPIKE	50	26	1		4.1		4.1
218	MD DEPOT STREET	COLLEGE STREET-EAST	STATE HIGHWAY-20	0	20	0	0.3			0.3
219	RB DIXON BRANCH ROAD	LORETTO CITY LIMITS	LAMBS FERRY ROAD	60	22	1		2.75		2.75
220	RB DOBBINS ROAD	WARREN HOLLOW ROAD	ALABAMA STATE LINE	0	20	0		0.6		0.6
221	LK DOGWOOD LANE	BARNETT DRIVE	DEAD END	0	12	0		0.55		0.55
222	MD DOOLEY ROAD	CAMPBELLVILLE PIKE	HIGHWAY 43-NORTH	0	22	0		3.7		3.7
223	MD DORA LANE	GRIFFIN ROAD	DEAD END	50	20	1			0.2	0.2
224	MD DOUB LANE	JONESTOWN ROAD	GILES COUNTY LINE	0	20	0		0.1		0.1

#	ROAD NAME	BEGINNING LOCATION	ENDING LOCATION	ROW	BED	CL	PAY	T&G	CH	LGT.
225	MD DRY WEAKLEY ROAD	Hwy 43-NORTH	GILES COUNTY LINE	60	24	1		3.9		3.9
226	LK DUCKTOWN ROAD	IRON CITY ROAD	ALABAMA STATE LINE	0	24	0		2.3		2.3
227	MD DUGOUT ROAD	JONESTOWN ROAD	OLD MILITARY RD.-NORTH	0	20	0		2.3		2.3
228	MD DUKES PARK ROAD	OLD HIGHWAY 43-NORTH	OLD MILITARY RD.-NORTH	60	24	1		2.6		2.6
229	RB DUNKLE ROAD	FLEEMAN CIRCLE	DEAD END	0	18	0		0.15		0.15
230	RB DUNN-FALL RIVER ROAD	HIGHWAY 43-SOUTH	MARABLE ROAD	50	22	1	0.7	2.7		3.4
231	RB DUNN LANE	HIGHWAY 43-SOUTH	DEAD END	0	20	0	0.1			0.1
232	RB DUNN-LEOMA ROAD	HIGHWAY 43-SOUTH	43-SOUTH AT DUNN	50	20	1	4.3			4.3
233	RB DUNN PLACE	DUNN LANE	DEAD END	0	18	0		0.075		0.075
234	RB DUNN ROAD	DUNN-LEOMA ROAD	PROSSER ROAD	50	20	1	0.9			0.9
235	MD DURHAM CIRCLE	SR. 240-TURNPIKE	SR. 240-TURNPIKE	0	18	0		0.2	0.2	0.4
236	RB DURHAM ROAD	WESLEY CHAPEL ROAD	BROCK HOLLOW ROAD	50	20	1		3.05		3.05
237	RB DURRETT ROAD	HIGHWAY 43-SOUTH	FULLERS CHAPEL ROAD	0	26	0		0.45		0.45
238	MD DYE ROAD	BUFFALO ROAD-(NOT SR)	DEAD END	0	14	0			0.2	0.2
239	LK EAGLE FACTORY ROAD	L'BURG CITY OLD FLORENCE	DEAD END	40	24	2		1.8		1.8
240	MD EAGLE HAVEN ROAD	CHURCH STREET	DEAD END	50	20	1		0.1		0.1
241	LK EAGLE LOOP	CLUBHOUSE DRIVE	FAIRWAY CIRCLE	50	20	1		0.8		0.8
242	MD EDAN ROAD-EAST	HIGHWAY 43-NORTH	MT. HOREB ROAD	0	24	0		2.2		2.2
243	MD EDAN ROAD-WEST	HIGHWAY 43-WEST	SOUTH BRACE ROAD	0	20	0		1.2		1.2
244	RB EDGEWOOD DRIVE	BEECHWOOD DRIVE-NORTH	SHADOW STONE DRIVE	0	22	0		0.25		0.25
245	LK ED BOSHEERS ROAD	NORTH OFF BUSBY ROAD	DEAD END	0	20	0		0.4		0.4
246	LK EDWARDS DRIVE	GLEN SPRINGS ROAD	DEAD END	0	18	0		0.3		0.3
247	RB ELI COURT	HARDING ROAD	DEAD END	50	20	0		0.05		0.05
248	MD ELIZABETH COURT	TAYLOR CIRCLE	DEAD END	50	20	1		0.1		0.1
249	MD ELKRIDGE ROAD	EAST OFF NO.-OLD MILITARY	MAURY COUNTY LINE	0	20	0	0.7			0.7

#	ROAD NAME	BEGINNING LOCATION	ENDING LOCATION	ROW	BED	CL	PAY	T&G	CH	LGT.
250	RB	EMBRY ROAD	HIGHWAY 43-SOUTH	0	18	0	0.4			0.4
251	TJ	E.R. LANE	ROCKY LANE	0	12	0			0.3	0.3
252	TJ	ETHRIDGE-REDHILL ROAD	HIGHWAY 64-WEST	50	26	1	2.3			2.3
253	MD	ETHRIDGE-REDHILL ROAD	MCCALEB ROAD	50	26	1	6.0			6.0
254	RB	EVANS LANE	HIGHWAY 64-EAST	0	18	0			0.4	0.4
255	RB	EVANS ROAD	SECOND CREEK ROAD	50	20	1	1.5			1.5
256	LK	EZELL LANE	OLD GLENDALE ROAD	0	20	0		0.2		0.2
257	RB	EZELL RD.	SR. 98-RABBIT TRAIL ROAD	0	20	0			0.15	0.15
258	RB	FAIR STREET	HIGHWAY 43-SOUTH	0	20	0	0.4			0.4
259	LK	FAIRVIEW ROAD	ST. JOE CITY LIMITS	60	24	1		7.5		7.5
260	LK	FAIRWAY CIRCLE	CLUBHOUSE DRIVE	50	20	1		1.2		1.2
261	RB	FALL RIVER ROAD	L'BURG CITY LIMITS	60	24	1	10.6			10.6
262	RB	FARRIS LANE	ADAIR ROAD	0	16	0		0.2		0.2
263	MD	FAWN LANE	CEMETERY ROAD	0	16	0		0.4		0.4
264	TJ	FAWNWOOD CIRCLE	CREEKMONT DRIVE	0	20	0		0.1		0.1
265	MD	FIELDSTONE DRIVE	SUGARLAND DRIVE	50	20	1		0.1		0.1
266	RB	FINN CIRCLE	MILLWOOD DRIVE	50	20	1		0.1		0.1
267	TJ	FINNIE ROAD	V.F.W. RD.	0	18	0			1.9	1.9
268	RB	FIRE TOWER ROAD	MILLER LANE	0	16	0		0.35		0.35
269	TJ	FIRST TRESTLE STREET	NORTH OFF MAPLE STREET	0	18	0		0.3		0.3
270	TJ	FISH TRAPP ROAD	PINEY ROAD	0	22	0		3.6		3.6
271	LK	FISHER HOLLOW LOOP	BUSBY ROAD	50	20	1		0.3		0.3
272	LK	FISHER HOLLOW ROAD	BUSBY ROAD	50	20	1		2.4		2.4
273	MD	FISHER ROAD	JONESTOWN ROAD	0	20	0			0.4	0.4
274	RB	FIVE POINTS ROAD	SR. 227-LEXINGTON HWY.	60	24	1	5.0			5.0

#	ROAD NAME	BEGINNING LOCATION	ENDING LOCATION	ROW	BED	CL	PAY	T&G	CH	LGT.
275	RB	FLATT LANE	UNION HILL ROAD	RAMAH ROAD	0	24	0	0.9		0.9
276	MD	FLATWOODS ROAD	SR. 242-BUFFALO ROAD	L'BURG CITY LIMITS	0	20	0	2.0		2.0
277	RB	FLEEMAN CIRCLE	LONESTAR ROAD	LONESTAR ROAD	0	22	0	0.45		0.45
278	RB	FLEEMAN ROAD	BONEE ROAD	GILES COUNTY LINE	50	20	1	0.4		0.4
279	LK	FLEMING ROAD	SR. 227-LEXINGTON HWY.	FAIRVIEW ROAD	50	20	1	0.4		0.4
280	MD	FLIPPO PLACE	MACEDONIA ROAD	MIDWAY ROAD	50	20	1	0.2		0.2
281	TJ	FLIPPO ROAD	N. CHISHOLM CREEK ROAD	DEAD END	50	22	1	0.8		0.8
282	RB	FLOYD LANE	OLD FLORENCE-PULASKI RD.	DEAD END	50	20	1	0.2		0.2
283	RB	FORD ROAD	LAMBS FERRY ROAD	FULLERS CHAPEL ROAD	0	20	0	0.4		0.4
284	RB	FORREST AVENUE	EDGEWOOD DRIVE	NORTH BEECHWOOD DR.	0	20	0	0.25		0.25
285	MD	FOSTER ROAD	BUFFALO ROAD (NOT SR)	DEAD END	0	20	0		0.6	0.6
286	RB	FOUST HILL ROAD	CLEAR CREEK ROAD	GILES COUNTY LINE	0	20	0	0.65		0.65
287	LK	FOX RIDGE DRIVE	CHEROKEE HILLS SUB.	CHEROKEE HILLS SUB.	50	20	1	0.2		0.2
288	RB	FOXLAND COURT	JILL DRIVE	DEAD END	0	18	0	0.1		0.1
289	RB	FRANK ROAD	FALL RIVER ROAD	DEAD END	0	18	0	0.5		0.5
290	RB	FRAZIER LANE	OLD FLORENCE-PUL.-SOUTH	DEAD END	0	18	0	0.15		0.15
291	RB	FRAZIER ROAD	PROSSER ROAD	OLD FLORENCE-PULASKI	0	20	0	2.4		2.4
292	RB	FRED HUGHES ROAD	SUGAR CREEK ROAD	DEAD END	0	20	0	0.2		0.2
293	MD	FREEDOM HILL ROAD	HIGHWAY 43-NORTH	RUSHING ROAD	60	20	1	0.4		0.4
294	MD	FREEDOM ROAD	HIGHWAY 43-NORTH	OLD MILITARY RD.-NORTH	0	24	0	2.8		2.8
295	RB	FREEMAN HILL ROAD	REVILO ROAD	FALL RIVER ROAD	60	24	1	2.65		2.65
296	MD	FREEMAN LANE	HIGHWAY 43-NORTH	DEAD END	0	18	0		0.1	0.1
297	RB	FREEMON ROAD	DUNN-LEOMA ROAD	DEAD END	0	16	0	0.5		0.5
298	LK	FRENCH ROAD	REBECCA ROAD	ALABAMA STATE LINE	60	22	1	1.6		1.6
299	RB	FULLERS CHAPEL LANE	SHACKLEFORD ROAD	FULLERS CHAPEL ROAD	0	22	0	0.7		0.7

#	ROAD NAME	BEGINNING LOCATION	ENDING LOCATION	ROW	BED	CL	PAY	T&G	CH	LGT.
300	RB FULLERS CHAPEL ROAD	OLD FLORENCE-PUL. ROAD	SHACKLEFORD ROAD	0	24	0		1.55		1.55
301	LK GABEL BRANCH LANE	RASCALTOWN ROAD	DEAD END	0	20	0		0.2		0.2
302	LK GABEL ROAD	TIDWELL HOLLOW ROAD	TIDWELL HOLLOW ROAD	0	18	0			0.8	0.8
303	RB GALLION ROAD	BLOOMING GROVE ROAD	DEAD END	0	22	0		0.4		0.4
304	RB GAMBLE ROAD	SECOND CREEK ROAD	SR. RABBIT TRAIL ROAD	50	22	1	2.3			2.3
305	MD GANG ROAD	VALLEY ROAD	PARK GROVE RD.-SOUTH	60	22	1		2.3		2.3
306	RB GARLAND DRIVE	HORSESHOE BEND ROAD	DEAD END	0	20	0	0.1			0.1
307	MD GARLAND ROAD	CHIEF CREEK ROAD	DEAD END	50	20	1		0.3		0.3
308	RB GARNER ROAD	PROSSER ROAD	DUNN-LEOMA ROAD	0	20	0		1.1		1.1
309	RB GASTON DRIVE	PROSSER ROAD	DEAD END	0	24	0		0.25		0.25
310	TJ GATLIN ROAD	HIGHWAY 64-WEST	DEAD END	0	16	0			0.3	0.3
311	TJ GENSON ROAD	SR. 240-TURNPIKE	HIGHWAY 64-WEST	50	20	1		2.8		2.8
312	TJ GEORGIA STREET	WATER TOWER ROAD	RAILROAD ROAD	0	18	0	0.2	0.4		0.6
313	TJ GIBBS ROAD	HIGHWAY 64-WEST	VALLEY ROAD	0	20	0	1.2			1.2
314	LK GIESKE ROAD	ST. MARY ROAD	ALABAMA STATE LINE	0	22	0		2.3		2.3
315	RB GILLESPIE DRIVE	GILLESPIE ROAD	DEAD END	0	20	0		0.3		0.3
316	RB GILLESPIE LANE	GILLESPIE ROAD	OWENS ROAD	0	20	0		0.35		0.35
317	RB GILLESPIE ROAD	OWENS ROAD	HOOD HOLLOW ROAD	50	24	1		1.9		1.9
318	RB GIMLET ROAD	HIGHWAY 64-EAST	GILES COUNTY LINE	50	22	1	4.2	1.9		6.1
319	MD GINGERICH ROAD	CAMPBELLSVILLE PIKE	DEAD END	0	16	0			0.2	0.2
320	RB GLASS ROAD	FALL RIVER ROAD	DEAD END	0	20	0		0.4		0.4
321	LK GLENDALE LANE	OLD JACKSON HIGHWAY	HWY. 43-SOUTH	0	20	0	0.1	0.1		0.2
322	RB GLENDALE ROAD	HIGHWAY 43-SOUTH	SR. 98-RABBIT TRAIL ROAD	60	32	1	4.45			4.45
323	LK GLENN SPRINGS ROAD	L'BURG CITY LIMITS	SR. 242-WEST POINT ROAD	0	22	0	3.5			3.5
324	MD GLENVIEW DRIVE	TURNPIKE	DEAD END	50	20	1		0.6		0.6

#	ROAD NAME	BEGINNING LOCATION	ENDING LOCATION	ROW	BED	CL	PAY	T&G	CH	LGT.
325	MD	GOBBELL AVENUE	FREEDOM ROAD	50	20	1		0.3		0.3
326	LK	GOBBLE LANE	GREENBRIER ROAD	0	20	0		0.3		0.3
327	MD	GOOD HOPE ROAD	HIGHWAY 43-NORTH	50	24	1	4.1			4.1
328	TJ	GORE ROAD	HIGHWAY 64-WEST	50	22	1		2.6		2.6
329	TJ	GOSLIN BRANCH ROAD	SR. 242-WEST POINT ROAD	50	20	1			4.2	4.2
330	RB	GOWEN ROAD	RICHARDSON ROAD	0	20	0		0.6		0.6
331	TJ	GRANDDADDY ROAD	L'BURG CITY LIMITS	50	24	1	4.0	4.7		8.7
332	TJ	GRANDMERE ROAD	GRANDDADDY ROAD	0	22	0		1.35		1.35
333	RB	GRANDVIEW DRIVE	HIGHWAY 64-EAST	0	24	0	0.7			0.7
334	TJ	GRASSY BRANCH ROAD	SPRING CREEK ROAD	50	22	1		1.5		1.5
335	TJ	GRAVEL HILL ROAD	HIGHWAY 64-WEST	0	22	0		1.75		1.75
336	MD	GRAY ROAD	SR. 242-HENRYVILLE ROAD	0	20	0		0.9		0.9
337	LK	GREEN HILL ROAD	DANLEY ROAD	60	22	1		0.4		0.4
338	LK	GREEN ROAD	MCINTYRE ROAD	0	24	0	0.1	0.8		0.9
339	LK	GREENBRIER ROAD	LONG BRANCH ROAD	0	20	0		2.2		2.2
340	TJ	GREENWOOD ROAD	HIGHWAY 64-WEST	0	22	0		3.1		3.1
341	RB	GREGORY LANE	MATTHEW AVENUE	0	24	0		0.3		0.3
342	MD	GRESHAM ROAD	CALDWELL ROAD	30	18	3		0.3		0.3
343	MD	GRIFFIN ROAD	VALLEY ROAD	50	22	1		1.25		1.25
344	MD	GRIMES LOOP	OLD HIGHWAY 43	0	16	0			0.9	0.9
345	LK	GRINNELL DRIVE	GLEN SPRINGS ROAD	0	22	0	0.3			0.3
346	MD	GROOMS ROAD	BENNETT ROAD	0	16	0			0.3	0.3
347	TJ	GUINN LANE	CHURCH HILL ROAD	0	16	0			0.2	0.2
348	MD	GULLEY DRIVE	BARRY LANE	50	20	1		0.15		0.15
349	RB	GUM SPRINGS ROAD	FALL RIVER ROAD	0	18	0	0.3	0.4		0.7

#	ROAD NAME	BEGINNING LOCATION	ENDING LOCATION	ROW	BED	CL	PAY	T&G	CH	LGT.
350 MD	HAGAN ROAD	HIGHWAY 43-NORTH	GOOD HOPE ROAD	0	22	0		1.4		1.4
351 TJ	HALL ROAD	BRUSH CREEK ROAD	BADDY ROAD	0	22	0		1.15		1.15
352 RB	HAMMONDS ROAD	OLD SECOND CREEK ROAD	BONNERTOWN ROAD	0	24	0		1.1		1.1
353 MD	HANNAH ROAD-EAST	OTHA ROAD	DEAD END	0	20	0		0.8		0.8
354 MD	HANNAH ROAD-WEST	BUFFALO ROAD (NOT SR)	DEAD END	0	15	0			0.5	0.5
355 RB	HARDIMAN DRIVE	BEECHWOOD DRIVE-SOUTH	DEAD END	0	20	0	0.15			0.15
356 RB	HARDIMAN RD.	LUNCFORD ROAD	SHACKELFORD ROAD	0	22	0		0.35		0.35
357 LK	HARDIN LOOP	BUSBY ROAD	WAYLAND SPRINGS	0	20	0		4.6		4.6
358 RB	HARDING ROAD	PROSSER ROAD	DEAD END	0	20	0		0.4		0.4
359 RB	HARLAN DRIVE	WEAKLEY CREEK ROAD	DEAD END	0	24	0	0.25			0.25
360 LK	HARLAN LANE	SR. 227-LEXINGTON HWY.	KILLEN ROAD	0	24	0		0.8		0.8
361 LK	HARLAN ROAD	HARLAN LANE	KILLEN BRANCH ROAD	0	22	0		0.35		0.35
362 RB	HARLIN ROAD	MOCKERSON ROAD	MOCKERSON ROAD	50	20	1			1.6	1.6
363 RB	HARMON DRIVE	WEAKLEY CREEK ROAD	DEAD END	0	18	0			0.2	0.2
364 TJ	HARRIS-BRYANT ROAD	PINEY ROAD	DEAD END	0	16	0		0.7		0.7
365 RB	HARRISON ROAD	BLOOMING GROVE ROAD	DEAD END	0	20	0		0.6		0.6
366 RB	HARVESTER AVENUE	INTERNATIONAL DRIVE	INTERNATIONAL DRIVE	0	26	0		0.4		0.4
367 TJ	HAWTHORNE DRIVE	GRANDDADDY ROAD	LAUREL DRIVE-WEST	0	22	0	0.6			0.6
368 LK	HAYES HOLLOW ROAD	SR. 242-WEST POINT ROAD	DEAD END	0	16	0			0.4	0.4
369 RB	HAYES ROAD	SHOALLY BRANCH ROAD	LEE ROAD	0	22	0		0.6		0.6
370 MD	HAYMONS LANE	SR. 242-HENRYVILLE	DEAD END	0	18	0			0.7	0.7
371 LK	HEATHER LANE	LONG BRANCH ROAD	DEAD END	0	16	0			0.2	0.2
372 LK	HENKLE DRIVE	RIGLING ROAD	DEAD END	0	22	0		0.6		0.6
373 LK	HENKLE LANE	HENKLE DRIVE	RIGLING ROAD	0	20	0		0.2		0.2
374 LK	HENSLEY LANE	DUCKTOWN ROAD	HENSLEY STREET	0	20	0			0.2	0.2

#	ROAD NAME	BEGINNING LOCATION	ENDING LOCATION	ROW	BED	CL	PAY	T&G	CH	LGT.
375	LK HENSLEY STREET	IRON CITY LIMITS	DEAD END	0	20	0			0.5	0.5
376	LK HESSIE LANE	GOBBLE LANE	DEAD END	0	18	0		0.3		0.3
377	RB HESTER ROAD	ALDRIDGE ROAD	DEAD END	0	22	0			0.35	0.35
378	LK HIDEWAY LANE	SR. 227-LEXINGTON HWY.	DEAD END	0	18	0			0.2	0.2
379	MD HIGHLAND AVENUE	SR. 240-TURNPIKE	CHURCH STREET	0	18	0	0.2			0.2
380	LK HILL HOLLOW ROAD	BUSBY ROAD	DEAD END	30	16	0		0.2		0.2
381	LK HILL ROAD	GIESKE ROAD	PEPERTOWN ROAD	0	24	0		1.7		1.7
382	RB HILLVIEW DRIVE	HIGHWAY 64-EAST	BISHOP ROAD	0	22	0		1.3		1.3
383	RB HILLWOOD DRIVE	GRANDVIEW DRIVE	DEAD END	0	22	0	0.3			0.3
384	MD HOLLIS DRIVE	FLATWOODS ROAD	DEAD END	0	16	0			0.2	0.2
385	LK HOLLIS HOLLOW ROAD	NORTH OFF RIGLING ROAD	DEAD END	0	20	0		0.5		0.5
386	LK HOLLIS HOLLOW TRAIL	HUGHES HOLLOW ROAD	DEAD END	0	18	0			0.4	0.4
387	LK HOLLIS LANE	HIGHWAY 43-SOUTH	DEAD END	0	20	0	0.2			0.2
388	LK HOLLMAN ROAD	MT. NEBO ROAD	ST. JOE CITY LIMITS	0	20	0			0.6	0.6
389	RB HOLLOWAY ROAD	SR. 98-RABBIT TRAIL ROAD	DEAD END	0	18	0		0.6		0.6
390	MD HOLLOWAY STREET	STATE HIGHWAY-20	MAURY COUNTY LINE	0	20	0	0.6	0.4		1.0
391	LK HOLLY CREEK ROAD	WAYLAND SPRINGS ROAD	WAYNE COUNTY LINE	0	22	0		0.5		0.5
392	MD HONEYSUCKLE LANE	NORTH OFF 240-TURNPIKE	DEAD END	0	15	0	0.2			0.2
393	RB HOOD HOLLOW ROAD	SR. 98-RABBIT TRAIL ROAD	APPLETON ROAD	0	24	0	2.2	1.3		3.5
394	RB HOOD LANE	SR. 98-RABBIT TRAIL ROAD	DEAD END	0	20	0			0.15	0.15
395	TJ HOOD ROAD-NORTH	HIGHWAY 64-WEST	GRANDDADDY ROAD	0	24	0	2.0			2.0
396	TJ HOOD ROAD-SOUTH	GRANDDADDY ROAD	CREEK	0	20	0		2.1	0.6	2.7
397	RB HORSESHOE BEND ROAD	PROSSER ROAD	PROSSER ROAD	0	20	0	1.2			1.2
398	RB HOSEA GREEN ROAD	COPPERAS BRANCH ROAD	DEAD END	50	20	1		0.2		0.2
399	RB HOWARD ROAD	BONNERTOWN ROAD	ALABAMA STATE LINE	0	20	0		0.3		0.3

#	ROAD NAME	BEGINNING LOCATION	ENDING LOCATION	ROW	BED	CL	PAY	T&G	CH	LGT
400 LK	HOYT CIRCLE	LONG BRANCH ROAD	DEAD END	50	20	1		0.2		0.2
401 MD	HUDGINS LANE	MAYLE STREET	DEAD END	0	20	0		0.2		0.2
402 TJ	HUDSON ROAD	SR. 241-REDHILL-CENTER	McCALEB ROAD	60	20	1	1.9			1.9
403 MD	HUDSON ROAD	McCALEB ROAD	SR. 242-BUFFALO ROAD	60	20	1	3.4			3.4
404 LK	HUGHES HOLLOW ROAD	STINGY RIDGE ROAD	DEAD END	0	20	0		1.6		1.6
405 TJ	HUGHES ROAD	SR. 242-WEST POINT ROAD	KNOB CREEK ROAD	0	22	0		2.9		2.9
406 RB	HULSEY ROAD	APPLETON ROAD	ALABAMA STATE LINE	0	24	0		0.4		0.4
407 MD	HUNTER ROAD	SR. 242-HENRYVILLE ROAD	DURHAM CIRCLE	0	22	0		1.6		1.6
408 TJ	HUNT HOLLOW RD.-EAST	RANDALL ROAD-NORTH	DEAD END	0	12	0			0.4	0.4
409 TJ	HUNT HOLLOW RD.-WEST	WATERLOO ROAD	DEAD END	0	18	0			0.85	0.85
410 MD	HUNT ROAD	BUFFALO ROAD (NOT SR)	DEAD END	0	18	0			0.3	0.3
411 RB	IDAHO ROAD	SR. 98-RABBIT TRAIL ROAD	CREEK ON KELTON ROAD	60	24	1		3.9		3.9
412 MD	INDIANA AVENUE	BRACE ROAD-SOUTH	BUFFALO ROAD	0	24	0		2.4		2.4
413 RB	INGRAM ROAD	DUNN-LEOMA ROAD	DUNN-FALL RIVER ROAD	60	22	1	0.4			0.4
414 RB	INTERNATIONAL DRIVE	HIGHWAY 64-EAST	GIMLET ROAD	0	26	0	0.4			0.4
415 TJ	IRELAN ROAD	CC ROAD	DEAD END	0	18	0		0.2		0.2
416 RB	IROQUOIS CIRCLE	PALEO'S PATH	DEAD END	50	20	1		0.1		0.1
417 TJ	J. H. BATES ROAD	SR. 242-BUFFALO ROAD	DEAD END	0	14	0		0.2		0.2
418 TJ	J. R. STAGGS ROAD	BRUSH CREEK ROAD	DEAD END	0	12	0		0.3		0.3
419 MD	JACK CREWS ROAD	ASHMORE ROAD	DEAD END	0	20	0			0.6	0.6
420 TJ	JACKS BRANCH ROAD	BRUSH CREEK ROAD	TONY HINSON ROAD	0	16	0			3.0	3.0
421 LK	JACKSON LANE	JOE WILLIAMS ROAD	SR. 227-LEXINGTON HWY.	0	20	0		0.35		0.35
422 MD	JAMES BROWN LANE	STAGGS ROAD	DEAD END	0	12	0		0.2		0.2
423 MD	JAMES ROAD	PLEASANT VALLEY ROAD	DOOLEY ROAD	0	26	0	1.2	0.7		1.9
424 MD	JAP LANE	EDAN ROAD-EAST	MARCELLA FALLS ROAD	0	18	0		0.4	0.9	1.3

#	ROAD NAME	BEGINNING LOCATION	ENDING LOCATION	ROW	BED	CL	PAY	T&G	CH	LGT.
425	MD	JAREL LANE	BRACE ROAD	0	14	0			0.1	0.1
426	RB	JASON'S WAY	GLENDALE ROAD	50	20	1		0.15		0.15
427	MD	JENNIFER COURT	MAVIS DRIVE	50	20	1		0.1		0.1
428	MD	JENSON ROAD	RAILROAD BED PIKE	0	18	0			0.3	0.3
429	MD	JESTER LANE	MATTOXTOWN ROAD	0	16	0		0.4		0.4
430	RB	JILL DRIVE	HIGHWAY 64-EAST	0	18	0	0.2			0.2
431	RB	JOANN AVENUE	BRANCH DRIVE	0	22	0	0.15			0.15
432	LK	JOE WILLIAMS ROAD	SR. 227-LEXINGTON HWY.	0	20	0		3.0		3.0
433	LK	JOHNSON DRIVE	CLAX BRANCH ROAD	0	24	0		0.7		0.7
434	LK	JOHNSON LANE	JOHNSON DRIVE	0	24	0		0.6		0.6
435	TJ	JOHNSTON ROAD	SPRING CREEK ROAD	0	18	0			0.5	0.5
436	RB	JONES CHAPEL ROAD	SR. 98-RABBIT TRAIL ROAD	0	24	0		4.1		4.1
437	TJ	JONES LANE	KIDD ROAD	0	12	0		0.3		0.3
438	MD	JONESTOWN ROAD	MARCELLA FALLS ROAD	60	24	1	1.0	5.9		6.9
439	MD	JON FRANK DRIVE	PRESLEY CIRCLE	50	20	1		0.4		0.4
440	RB	JORDAN ROAD	WESLEY CHAPEL ROAD	0	22	0	1.0			1.0
441	TJ	KEATON ROAD	FLIPPO ROAD	0	22	0		0.4		0.4
442	MD	KEELY DRIVE	CALDWELL ROAD	50	20	1		0.15		0.15
443	RB	KEENER ROAD-NORTH	PROSSER ROAD	0	22	0		1.35		1.35
444	LK	KEENER ROAD-SOUTH	SR. 227-IRON CITY ROAD	0	20	0		0.8		0.8
445	MD	KEETON LANE	BARNVILLE ROAD	0	12	0			0.1	0.1
446	LK	KELLY ROAD	OLD JACKSON HIGHWAY	50	20	1		1.05		1.05
447	RB	KELSEY DRIVE	CHOATES DRIVE	50	20	1		0.358		0.358
448	TJ	KELSO ROAD	HIGHWAY 64-WEST	0	20	0		2.6		2.6
449	RB	KELTON ROAD	REVILO ROAD	0	24	0		1.35		1.35

#	ROAD NAME	BEGINNING LOCATION	ENDING LOCATION	ROW	BED	CL	PAY	T&G	CH	LGT.
450 RB	KENNEDY ROAD	MT. ZION ROAD	GILES COUNTY LINE	50	20	1		2.9		2.9
451 TJ	KEY WEST CUT-OFF	KEY WEST ROAD	POND FIELD ROAD	0	22	0		0.06		0.06
452 TJ	KEY WEST ROAD	POND FIELD ROAD	CHISHOLM CREEK RD.-SO.	0	22	0		1.7		1.7
453 TJ	KIDD ROAD	GREENWOOD ROAD	SR. 240-TURNPIKE	0	16	0		1.2		1.2
454 TJ	KILBURN CEMETERY RD.	MT. LEBANON ROAD	DEAD END	0	18	0		0.8		0.8
455 RB	KILE ROAD	JONES CHAPEL ROAD	PROKESH ROAD	50	24	1		1.65		1.65
456 RB	KILE ROAD-NORTH	JONES CHAPEL ROAD	PROKESH ROAD	0	20	0			0.4	0.4
457 LK	KILLEN BRANCH ROAD	SR. 227-LEXINGTON HWY.	KILLEN ROAD	0	22	0		1.6		1.6
458 LK	KILLEN ROAD	FIVE POINTS ROAD	JOE WILLIAMS ROAD	0	24	0		1.6		1.6
459 LK	KIMBLE ROAD	COLLINWOOD ROAD	DEAD END	0	18	0		0.9		0.9
460 MD	KING AVENUE	ROSSON STREET	DEAD END	0	22	0	0.3			0.3
461 MD	KING STREET	STATE HIGHWAY-20	DEAD END	0	22	0		0.2		0.2
462 MD	KIRK ROAD	HUDSON ROAD	STAGGS ROAD	60	20	1		1.3		1.3
463 MD	KIRSTEN DRIVE	LAUREN LANE	DEAD END	50	20	1		0.1		0.1
464 TJ	KNOB CREEK ROAD	WATERLOO ROAD	SR. 242-WEST POINT ROAD	50	20	1	1.9	3.9		5.8
465 TJ	KNOTT ROAD	GREENWOOD ROAD	SR. 241-REDHILL-CENTER	0	20	0		1.5		1.5
466 MD	KONIG LANE	RAILROAD BED PIKE	DEAD END	30	18	3		0.4		0.4
467 RB	KYLEWOOD ROAD	CROWDER ROAD	DEAD END	0	24	0	0.3			0.3
468 MD	LAKEVIEW DRIVE	PLEASANT GARDEN ROAD	DEAD END	0	20	0		0.2		0.2
469 RB	LAMBS FERRY ROAD	BISHOP CHAPEL ROAD	OLD JACKSON HIGHWAY	50	26	1		5.6	0.5	6.1
470 RB	LANCE DRIVE	BRANCH DRIVE	MICHAEL TERRACE	0	22	0	0.45			0.45
471 RB	LAND ROAD	WHITE ROAD	DEAD END	50	20	1		0.5		0.5
472 RB	LANNING ROAD	JORDAN ROAD	HIGHWAY 64-EAST	50	22	1	1.1	3.0		4.1
473 RB	LANTZ ROAD	WESLEY CHAPEL ROAD	WEST SIDE ROAD	50	22	1	1.3	1.5		2.8
474 TJ	LARSON ROAD	GREENWOOD ROAD	DEAD END	0	18	0			0.3	0.3

#	ROAD NAME	BEGINNING LOCATION	ENDING LOCATION	ROW	BED	CL	PAY	T&G	CH	LGT.
475	TJ	LAUREL DRIVE-EAST	HAWTHORNE DRIVE	DEAD END	50	20	1	0.3		0.3
476	TJ	LAUREL DRIVE-WEST	HAWTHORNE DRIVE	DEAD END	50	20	1	0.9		0.9
477	TJ	LAUREL HILL LAKE ROAD	BRUSH CREEK ROAD	DEAD END	0	18	0		1.1	1.1
478	TJ	LAUREL HILL ROAD	CC ROAD	CHIEF CREEK ROAD	0	18	0	1.0		1.0
479	MD	LAUREN LANE	FREEDOM ROAD	DEAD END	50	20	1	0.3		0.3
480	TJ	LAWRENCE RIDGE ROAD	WATERLOO ROAD	WAYNE COUNTY LINE	0	20	0		0.4	0.4
481	MD	LAWSON LANE	HUDSON RD.	ETHRIDGE-REDHILL RD.	0	18	0	0.55		0.55
482	LK	LAWSON ROAD	IRON CITY SR. 227-WEST	DEAD END	0	20	0	0.2		0.2
483	RB	LEE ROAD	PROKESH ROAD	SHOALLY BRANCH RD.	0	22	0	0.85		0.85
484	LK	LEGG LANE	FAIRVIEW RD.-WEST SIDE	FAIRVIEW RD.-EAST SIDE	0	24	0	1.8		1.8
485	RB	LEGG ROAD	SR. 98-RABBIT TRAIL ROAD	GAMBLE ROAD	0	22	0	1.4		1.4
486	MD	LENTZ ROAD	BRACE ROAD-NORTH	DEAD END	0	18	0	0.5		0.5
487	LK	LEOMA COURT	HIGHWAY 43-SOUTH	DEAD END	0	18	0	0.1		0.1
488	RB	LEOMA ROAD	SR. 98-RABBIT TRAIL ROAD	OLD FLORENCE-PULASKI	0	20	0	0.2		0.2
489	MD	LESTER CARROLL ROAD	BARNSVILLE ROAD	DEAD END	0	12	0		0.2	0.2
490	TJ	LEVI HOLLOW ROAD	BRUSH CREEK ROAD	WAYNE COUNTY LINE	0	12	0		0.2	0.2
491	LK	LEXIE LANE	OLD POWERHOUSE ROAD	DEAD END	50	20	1	0.4		0.4
492	MD	LIGHTFOOT LANE	TINGLE TRAP ROAD	DEAD END	30	16	0	0.2		0.2
493	TJ	LILLIE LANE	GIBBS ROAD	DEAD END	0	20	0	0.3		0.3
494	RB	LINDSEY CHURCH ROAD	REVILO ROAD	REVILO ROAD	0	22	0	0.4		0.4
495	LK	LINDSEY HILL ROAD	GLEN SPRINGS ROAD	DEAD END	0	18	0	0.6		0.6
496	RB	LINDSEY LANE	DUNN-LEOMA ROAD	DEAD END	0	20	0	0.15		0.15
497	TJ	LINDSLEY PLACE	REED PATCH ROAD	DEAD END	0	14	0		0.55	0.55
498	MD	LINVILLE ROAD	CEMETERY ROAD	DEAD END	50	20	1	0.7		0.7
499	LK	LITTLE BLUE WATER RD.	OLD MILITARY ROAD-SOUTH	ALABAMA STATE LINE	0	20	0	0.2		0.2

#	ROAD NAME	BEGINNING LOCATION	ENDING LOCATION	ROW	BED	CL	PAY	T&G	CH	LGT.
500	TJ	LITTLE FISH TRAP ROAD	GRAVEL HILL ROAD	0	22	0		0.2		0.2
501	RB	LITTLE ROAD	FOUST HILL ROAD	0	20	0		0.4		0.4
502	LK	LITRELL ROAD	EAST MAIN (LORETTO CITY)	50	24	1		1.5		1.5
503	MD	LOCKER ROAD	SR. 240-TURNPIKE	0	20	0		2.0		2.0
504	MD	LOCUST STREET	HIGHWAY-20	0	16	0		0.1		0.1
505	TJ	LODI ROAD	WATERLOO ROAD	50	22	1		2.3		2.3
506	RB	LONESTAR ROAD	HIGHWAY 64-EAST	60	22	1	1.4			1.4
507	LK	LONG BRANCH RD	SR. 242-WEST POINT RD.	50	22	1	1.2	7.4		8.6
508	MD	LONG ROAD	SR. 242-HENRYVILLE ROAD	0	22	0		1.5		1.5
509	LK	LOU JOHNS LANE	LOU JOHNS ROAD	50	20	1			0.4	0.4
510	LK	LOU JOHNS ROAD	RASCALTOWN ROAD	0	22	0		1.4		1.4
511	MD	LOUISIANA DRIVE	HIGHWAY 43-ETHRIDGE	0	22	0		0.2		0.2
512	TJ	LOVERS LANE	WATERLOO ROAD	0	22	0		1.7		1.7
513	LK	LUCAS LANE	ROGERS DRIVE	50	20	1		0.2		0.2
514	RB	LUNCFORD ROAD	GLENDALE ROAD	0	22	0		1.9		1.9
515	LK	MABRY LANE	LONG BRANCH ROAD	50	20	1		1.15		1.15
516	MD	MACEDONIA ROAD	MIDWAY ROAD	0	20	0		1.2		1.2
517	RB	MACK STREET	HORSESHOE BEND	0	20	0		0.1		0.1
518	LK	MACKKEY ROAD-EAST	SR. 227-IRON CITY ROAD	0	18	0		0.1	0.2	0.3
519	LK	MACKKEY ROAD-WEST	SR. 227-IRON CITY ROAD	0	16	0		0.1	0.3	0.4
520	LK	MAIN STREET-NORTH	BUSBY ROAD	0	22	0		1.3		1.3
521	TJ	MALLORY LANE	PINEY ROAD	0	20	0		0.2		0.2
522	RB	MALONE ROAD	MT. ZION ROAD	50	22	1		0.1		0.1
523	RB	MANNIN DRIVE	SHOALLY BRANCH CIRCLE	50	20	1		0.4		0.4
524	LK	MAPLE STREET-EAST	EAST OFF TENNESSEE ST.	0	20	0	0.1			0.1

#	ROAD NAME	BEGINNING LOCATION	ENDING LOCATION	ROW	BED	CL	PAY	T&G	CH	LGT.
525	TJ	MAPLE STREET-WEST	RIDGE ROAD	0	20	0	0.4			0.4
526	RB	MARABLE ROAD	FALL RIVER ROAD	60	22	1	1.55			1.55
527	MD	MARCELLA FALLS ROAD	ALEXANDER SPRINGS ROAD	50	24	1	2.1	1.3		3.4
528	RB	MARIE LANE	GIMLET ROAD	50	20	1	0.4			0.4
MARIE LANE HAS A 50 FT. RIGHT-OF-WAY FROM GIMLET RD. TO DRAINAGE TILE, THEN FROM DRAINAGE TILE TO NORTON RD. NO RIGHT-OF-WAY										
529	LK	MARK McCLAIN ROAD	SR. 242-WEST POINT ROAD	0	14	0			0.6	0.6
530	RB	MARKS BRANCH ROAD	ADAIR ROAD	0	24	0		2.3		2.3
531	RB	MARKS ROAD	RAMAH ROAD	50	26	1		1.75		1.75
532	RB	MARSTON LANE	WYNN ROAD	0	20	0		0.2		0.2
533	RB	MARSTON ROAD	SR. 98-RABBIT TRAIL ROAD	50	22	1		3.2		3.2
534	RB	MARTIN ROAD	GIMLET ROAD	0	20	0	1.5			1.5
535	RB	MARY ALICE DRIVE	MURRELL ROAD	50	20	1		0.4		0.4
536	RB	MATTHEW AVENUE	HORSESHOE BEND ROAD	50	26	0		0.5		0.5
537	MD	MATTOX ROAD	MATTOXTOWN-ROAD	0	20	0		0.7		0.7
538	MD	MATTOXTOWN ROAD	HIGHWAY 43-NORTH	50	22	1	3.7			3.7
539	MD	MAVIS DRIVE	MARCELLA FALLS ROAD	50	20	1		0.2		0.2
540	MD	MAYLE STREET	STATE HIGHWAY-20	0	20	0		0.2		0.2
541	LK	McAFEE LANE	SANDERS STREET (DUNN)	0	20	0		0.15		0.15
542	TJ	McCALEB ROAD	ETHRIDGE REDHILL ROAD	60	22	1		1.8		1.8
543	RB	McCARTER ROAD	GIMLET ROAD	0	22	0	1.35			1.35
544	TJ	McDONALD ROAD	FISH TRAP ROAD	0	22	0		1.1		1.1
545	MD	McDOWELL ROAD	INDIANA AVENUE	0	22	0		2.0		2.0
546	MD	McFALL ROAD	DRY WEAKLEY ROAD	0	16	0		0.4		0.4
547	TJ	McGEE DRIVE	Knob Creek Road	0	20	0			0.3	0.3
548	LK	McGEE ROAD	SR. 242-WEST POINT ROAD	0	20	0		0.5		0.5

#	ROAD NAME	BEGINNING LOCATION	ENDING LOCATION	ROW	BED	CL	PAY	T&G	CH	LGT.
549 LK	McINTYRE ROAD	MT. NEBO ROAD	GREEN ROAD	0	24	0	1.75			1.75
550 MD	McKENZIE LANE	CORBIN STREET	DEAD END	50	20	1		0.2		0.2
551 LK	MCKINNEY ROAD	CARTER ROAD	IRON CITY SR 227-WEST	0	18	0		1.1		1.1
552 LK	MEADOW DRIVE	BEARTOWN ROAD	DEAD END	50	20	1		0.4		0.4
553 LK	METHVIN ROAD	DIXON BRANCH ROAD	DEAD END	0	20	0		0.6		0.6
554 RB	MICHAEL CIRCLE	NORTON ROAD	NORTON ROAD	0	20	0	0.7			0.7
555 RB	MICHAEL TERRACE	LANCE DRIVE	DEAD END	0	22	0	0.1			0.1
556 MD	MIDWAY ROAD	HUDSON ROAD	SR 240-TURNPIKE	0	22	0		2.7		2.7
557 RB	MILLER LANE	HIGHWAY 64-EAST	WEAKLEY CREEK ROAD	60	24	1	3.45			3.45
558 RB	MILLWOOD DRIVE	FORREST AVENUE	DEAD END	50	20	0	0.1	0.1		0.2
559 MD	MINT SPRINGS ROAD	CAMPBELLSVILLE PIKE	DRY WEAKLEY ROAD	50	22	1		2.7		2.7
560 TJ	MITCHELL LANE	BRYANT-BOSWELL ROAD	DEAD END	0	12	0		0.3		0.3
561 RB	MOCKERSON ROAD	SR. 98-RABBIT TRAIL ROAD	RICHARDSON ROAD	0	22	0	2.4	1.0		3.4
562 RB	MOLLY B. COURT	JASON WAY	DEAD END	50	20	1		0.1		0.1
563 MD	MONUMENT CIRCLE	STATE HIGHWAY-20	DEAD END	0	24	0		0.5		0.5
564 RB	MOONSHINE ROAD	LUNCFORD ROAD	GLENDALE ROAD	0	24	0			0.3	0.3
565 LK	MOORE CUT-OFF ROAD	BUSBY ROAD	HARDIN LOOP	0	22	0		0.3		0.3
566 MD	MOORE ROAD	BRACE ROAD-NORTH	CALDWELL ROAD	50	24	1		1.1		1.1
567 MD	MORGAN DRIVE	JAP LANE	TOM LANE	0	18	0			0.5	0.5
568 RB	MORGAN ROAD	BONEE ROAD	GILES COUNTY LINE	50	22	1		0.9		0.9
569 RB	MORRIS ROAD	SR. 98-RABBIT TRAIL ROAD	DEAD END	0	22	0		0.4		0.4
570 MD	MT. ARARAT RD. NORTH	FLATWOODS ROAD	ETHRIDGE-REDHILL ROAD	0	24	0		1.65		1.65
571 MD	MT. ARARAT RD.-SOUTH	L'BURG CITY LIMITS	FLATWOODS ROAD	0	30	0		1.65		1.65
572 MD	MT. HOREB ROAD	CAMPBELLSVILLE PIKE	CAMPBELLSVILLE PIKE	0	24	0	1.0	1.4		2.4
573 TJ	MT. LEBANON CEMETERY	MT. LEBANON ROAD	DEAD END	0	18	0			0.8	0.8

#	ROAD NAME	BEGINNING LOCATION	ENDING LOCATION	ROW	BED	CL	PAY	T&G	CH	LGT.
574	TJ	MT. LEBANON ROAD	GRANDDADDY ROAD	60	22	1	2.5	2.0		4.5
575	LK	MT. NEBO ROAD	IRON CITY SR.-227	50	22	1	2.4	3.9		6.3
576	TJ	MT. ZION CEMETERY	SR. 242-WEST POINT ROAD	0	16	0			0.4	0.4
577	RB	MT. ZION ROAD	REVILO ROAD	50	22	1		2.8	1.0	3.8
578	RB	MURRELL ROAD	GARNER ROAD	0	20	0		0.2		0.2
579	MD	MYERS ROAD	RAILROAD BED PIKE	50	20	1		0.4		0.4
580	RB	NASH LANE	WILLIAMS HILL ROAD	0	20	0		0.4		0.4
581	MD	NASH ROAD	BUJE ROAD	0	18	0		0.3		0.3
582	RB	NATURE VALLEY ROAD	OLD FLORENCE-PUL. ROAD	50	20	1		0.6		0.6
583	LK	NELSON ROAD	LONG BRANCH ROAD	0	20	0		2.6		2.6
584	RB	NEW HOPE ROAD	OWENS ROAD	0	26	0		3.0		3.0
585	MD	NEW HORIZON CIRCLE	MCFALL ROAD	50	20	1		0.1		0.1
586	MD	NEW HORIZON CIRCLE	MCFALL ROAD	50	20	1		0.1		0.1
587	LK	NEW MT. NEBO ROAD	MT. NEBO ROAD	0	22	0		0.3		0.3
588	LK	NEW POWER HOUSE RD.	EAGLE FACTORY ROAD	0	20	0		0.4		0.4
589	RB	NEWTON ROAD	KILE ROAD	0	22	0		2.9		2.9
590	RB	NIKKI LANE	DURHAM ROAD	50	20	1		0.6		0.6
591	MD	NIX LANE	CHURCH STREET	0	16	0	0.1			0.1
592	MD	NIX ROAD	MATTOXTOWN ROAD	0	24	0		0.3		0.3
593	MD	NORTH POINT ROAD	ASHMORE ROAD	50	20	1		0.8		0.8
594	RB	NORTON ROAD	HIGHWAY 64-EAST	60	20	1	2.0			2.0
595	MD	NUTT LANE	HUDSON ROAD	50	20	1		1.4		1.4
596	RB	OAK RIDGE LANE	REVILO ROAD	0	12	0			0.2	0.2
597	RB	OAKS FORK ROAD	HILLWOOD DRIVE	0	16	0	0.1			0.1
598	LK	OAK SHADOW DRIVE	COUNTRYSIDE DRIVE	50	20	1		0.2		0.2

#	ROAD NAME	BEGINNING LOCATION	ENDING LOCATION	ROW	BED	CL	PAY	T&G	CH	LGT.
599	MD OAKS ROAD	SR. 242-HENRYVILLE	BUFFALO RD. (NOT SR.)	50	24	1		3.5		3.5
600	MD OAK STREET	STATE HIGHWAY-20	DAVIS STREET	0	20	0	0.5	0.1		0.6
601	TJ OAK TREE LANE	EAST LAUREL DRIVE	DEAD END	50	20	1		0.2		0.2
602	MD OAKWOOD AVENUE	STATE HIGHWAY-20	WHISPERING OAK STREET	0	22	0	0.3	0.2		0.5
603	LK O'CONNOR LANE	SOUTH OFF BUSBY ROAD	DEAD END	0	20	0		0.4		0.4
604	LK ODEM CHAPEL ROAD	HIGHWAY 43-ST. JOE CITY	HIGHWAY 43-SOUTH	0	18	0		0.2		0.2
605	LK ODEM ROAD	OLD MILITARY ROAD-SOUTH	STATE LINE ROAD	0	22	0		1.4		1.4
606	TJ OK ROAD	GRANDDADDY ROAD	ROBERTSON ROAD	0	22	0		1.0		1.0
607	MD OLD BARNVILLE ROAD	RAILROAD BED PIKE	DEAD END	0	12	0		0.3		0.3
608	LK OLD CHINUBEE ROAD	BUSBY ROAD	TENNESSEE STREET	0	22	0			0.5	0.5
609	TJ OLD CHISHOLM CRK. RD.	FISH TRAP ROAD	FISH TRAP ROAD	0	18	0		0.45		0.45
610	RB OLD FLORENCE-PULASKI	OLD JACKSON HIGHWAY	GILES COUNTY LINE	0	20	0	9.0	0.2		9.2
611	RB OLD GLENDALE ROAD	HIGHWAY 43-SOUTH	GLENDALE ROAD	0	22	0	0.35			0.35
612	TJ OLD GOSLIN BRANCH	HUGHES ROAD	DEAD END	0	18	0			0.5	0.5
613	RB OLD GUTHRIE ROAD	FIVE POINTS ROAD	DEAD END	0	18	0			0.2	0.2
614	MD OLD HIGHWAY 43	HIGHWAY 43-NORTH	HIGHWAY 43-NORTH	0	24	0	2.0			2.0
615	LK OLD HIGHWAY 43 LOOP	HIGHWAY 43-ST. JOE CITY	HIGHWAY 43-SOUTH	0	20	0	0.8			0.8
616	LK OLD JACKSON HIGHWAY	HIGHWAY 43-LEOMA	BUSBY ROAD	0	22	0	5.0			5.0
617	RB OLD JOHNSON LAKE RD.	SR. 227-LEXINGTON HWY.	JOHNSON LAKE ROAD	0	18	0		0.4		0.4
618	MD OLD MARCELLA ROAD	JONESTOWN ROAD	MARCELLA FALLS ROAD	0	18	0		0.1		0.1
619	MD OLD MILITARY RD.-NORTH	MARCELLA FALLS ROAD	MAURY COUNTY LINE	0	24	0	5.3			5.3
620	LK OLD MILITARY RD.-SOUTH	ST. JOE CITY LIMITS	ALABAMA STATE LINE	0	20	0		4.1		4.1
621	LK OLD POWER HOUSE RD.	OLD FLORENCE ROAD	DEAD END	0	24	0		0.8		0.8
622	RB OLD SECOND CREEK RD.	SECOND CREEK ROAD	SECOND CREEK ROAD	0	24	0		0.26		0.26
623	LK OLD SHOAL CREEK RD.	OLD JACKSON HIGHWAY	DEAD END	0	20	0		0.5		0.5

#	ROAD NAME	BEGINNING LOCATION	ENDING LOCATION	ROW	BED	CL	PAY	T&G	CH	LGT.
624	RB	OLD SUGAR CREEK RD.	SUGAR CREEK ROAD	0	20	0			0.85	0.85
625	MD	OLIVE LANE	MT. ARARAT ROAD-SOUTH	50	20	1		0.2		0.2
626	TJ	ORE ROAD-NORTH	WATERLOO ROAD	0	22	0		0.7		0.7
627	TJ	ORE ROAD-SOUTH	WATERLOO ROAD	0	24	0		3.1	3.9	7.0
628	TJ	ORTON ROAD	HIGHWAY 64-WEST	60	20	1		2.15		2.15
629	TJ	OSIE DRIVE	ROBERTSON ROAD	50	20	1		0.05		0.05
630	MD	OTHA ROAD	BRIDY ROAD	0	20	0	0.1	1.9		2.0
631	MD	OVERNACK ROAD	BYRD ROAD	0	20	0		1.2		1.2
632	RB	OWENS FORK ROAD	SR. 98-RABBIT TRAIL ROAD	0	12	0			0.25	0.25
633	RB	OWENS ROAD	SR. 98-RABBIT TRAIL ROAD	0	22	0	0.9			0.9
634	LK	PACE ROAD	OLD MILITARY-SOUTH	0	22	0		0.7		0.7
635	MD	PAIGE ROAD	HIGHWAY 43-NORTH	0	24	0		0.3		0.3
636	RB	PALEO'S PATH	BEECHWOOD ROAD-NORTH	0	20	0	0.25			0.25
637	LK	PARIS BAILEY LANE	SHACKLEFORD.ROAD	0	24	0		0.3		0.3
638	MD	PARK GROVE RD.-NORTH	HUDSON ROAD	0	22	0		0.65		0.65
639	MD	PARK GROVE RD.-SOUTH	ETHRIDGE-REDHILL ROAD	0	22	0	1.65			1.65
640	RB	PATTERSHACK ROAD	SHOALLY BRANCH ROAD	50	24	1	0.85			0.85
641	TJ	PAUL ORTON ROAD	HIGHWAY 64-WEST	0	12	0	0.1	0.4		0.5
642	RB	PEACH ROAD	BLOOMING GROVE ROAD	0	18	0		0.6	1.4	2.0
643	RB	PEBBLE HILL ROAD	BISHOP CHAPEL ROAD	0	24	0	1.2			1.2
644	RB	PEE WEE LANE	SECOND CREEK ROAD	0	18	0		0.3		0.3
645	LK	PENNY ROAD	ST. JOE CITY LIMITS	0	24	0		0.9		0.9
646	TJ	PEPPERS HOLLOW ROAD	SR. 240-TURNPIKE	0	16	0		0.6		0.6
647	LK	PEPERTOWN ROAD	SR. 227-LEXINGTON HWY.	50	20	1	1.4	1.8		3.2
648	TJ	PERRY CIRCLE	SR. 241-REDHILL-CENTER	0	18	0		0.5		0.5

#	ROAD NAME	BEGINNING LOCATION	ENDING LOCATION	ROW	BED	CL	PAY	T&G	CH	LGT.
649 MD	PERRY LANE	VALLEY ROAD	REDHILL/ETHRIDGE	0	18	0		0.8		0.8
650 TJ	PETER CAVE ROAD	BRUSH CREEK ROAD	DEAD END	0	24	0		0.4		0.4
651 RB	PETERS LANE	BISHOP CHAPEL ROAD	SR. 227-LEXINGTON HWY	0	20	0		0.3		0.3
652 MD	PETERS ROAD	DENSON ROAD	DEAD END	0	16	0			0.2	0.2
653 RB	PHILLIPS ROAD	RICHARDSON ROAD	IDAHO ROAD	0	20	0		0.5		0.5
654 RB	PIERCE ROAD	DOBBS ROAD	GILES COUNTY LINE	0	20	0			0.75	0.75
655 TJ	PINE GROVE ROAD	GRANDDADDY ROAD	SHOTWELL ROAD	50	20	1		1.6		1.6
656 MD	PINE LAKE ROAD	RAILROAD BED PIKE	DEAD END	0	12	0		0.2		0.2
657 RB	PINE RIDGE DRIVE	BRANCH DRIVE	LANCE DRIVE	0	22	0	0.15			0.15
658 LK	PINE STREET	SOUTH OFF TENNESSEE ST.	DEAD END	0	18	0	0.1			0.1
659 LK	PINE TREE CIRCLE	HIGHWAY 43-SOUTH	PINE TREE LANE	0	16	0		0.15		0.15
660 LK	PINE TREE LANE	HIGHWAY 43-SOUTH	DEAD END	0	18	0		0.1		0.1
661 TJ	PINEY ROAD	HIGHWAY 43-WEST	SOUTH HOOD RD.	50	24	1	2.2	3.5		5.7
662 LK	PINHOOK ROAD	SR. 227-IRON-CITY	DEAD END	0	16	0		0.3		0.3
663 MD	PLEASANT GARDEN RD.	BUFFALO RD. (NOT SR.)	BRACE ROAD-NORTH	0	24	0	2.5			2.5
664 MD	PLEASANT VALLEY RD.	HIGHWAY 43-NORTH	DRY WEAKLEY ROAD	0	24	0		4.6		4.6
665 RB	PLEMONS LANE	SR. RABBIT TRAIL ROAD	DEAD END	0	20	0			0.8	0.8
666 RB	POAG ROAD	JONES CHAPEL ROAD	DEAD END	0	18	0			0.3	0.3
667 RB	POND DRIVE	QUAIL DRIVE	DEAD END	0	22	0	0.35			0.35
668 TJ	POND FIELD ROAD	PINEY ROAD	WATERLOO ROAD	50	24	1		4.3		4.3
669 TJ	POPE ROAD	WARE ROAD	DEAD END	0	14	0		0.3		0.3
670 TJ	PORTER ROAD	SPRING CREEK ROAD	DEAD END	0	18	0		0.4		0.4
671 LK	POSEY CIRCLE	DANLEY ROAD	OLD JACKSON HIGHWAY	0	22	0		1.5		1.5
672 RB	POSTOAK DRIVE	FOREST DRIVE (CITY)	WHITEOAK DRIVE	0	22	0	0.1			0.1
673 RB	POWELL CIRCLE	BLOOMING GROVE ROAD	BLOOMING GROVE ROAD	0	18	0		0.3		0.3

#	ROAD NAME	BEGINNING LOCATION	ENDING LOCATION	ROW	BED	CL	PAY	T&G	CH	LGT.
674	LK POWELL ROAD	RAILROAD ROAD	DEAD END	0	20	0			0.2	0.2
675	TJ POWERS ROAD	BIG SPRINGS ROAD	DEAD END	0	14	0		0.2		0.2
676	MD PRESLEY CIRCLE	FREEDOM ROAD	DEAD END	50	20	1		0.4		0.4
677	RB PRICE JENKINS ROAD	REVILO ROAD	DEAD END	0	22	0		1.1		1.1
678	TJ PRICE LANE	WATERLOO ROAD	DEAD END	50	18	4			0.4	0.4
679	LK PRINCESS COURT	OLD JACKSON HIGHWAY	DEAD END	50	20	1		0.1		0.1
680	RB PROKESH ROAD	OLD FLORENCE-PULASKI	SHOALLY BRANCH ROAD	0	24	0		3.1	0.9	4.0
681	RB PROSSER ROAD	L'BURG CITY LIMITS	S.-OLD FLORENCE PUL.	60	24	0	5.05			5.05
682	LK PRUITTON ROAD	IRON CITY-CITY LIMITS	ALABAMA STATE LINE	0	24	0		1.8		1.8
683	RB PRUITT ROAD	WEAKLEY CREEK ROAD	MCCARTER ROAD	0	22	0		0.5		0.5
684	LK PURCELL LANE	HIGHWAY 43-SOUTH	DEAD END	0	22	0		1.1		1.1
685	RB PURCELL ROAD	DUNN-LEOMA ROAD	DEAD END	0	22	0		0.4		0.4
686	MD PYLES LANE	OAKS ROAD	BRIER HILL ROAD	0	18	0		1.4		1.4
687	RB QUAIL DRIVE	HIGHWAY 64-EAST	BAKER LANE	0	22	0	1.25			1.25
688	RB R.B. BROWN ROAD	DUNN-LEOMA ROAD	DEAD END	0	20	0		0.2		0.2
689	LK RABBIT TOWN ROAD	ST. MARY ROAD	FAIRVIEW ROAD	0	22	0	1.3			1.3
690	MD RACHEL LANE	RAILROAD BED PIKE	DEAD END	0	12	0		0.2		0.2
691	MD RAILROAD BED PIKE	STATE HIGHWAY-20	LEWIS COUNTY LINE	0	26	0	4.0	3.4		7.4
692	LK RAILROAD BED ROAD	WAYLAND SPRINGS ROAD	WAYLAND SPRINGS ROAD	0	18	0			0.3	0.3
693	LK RAILROAD ROAD	HARDIN LOOP	WAYLAND SPRINGS ROAD	0	24	0		2.0	1.7	3.7
694	LK RAILROAD STREET	SR. 242-WEST POINT ROAD	DEAD END	0	20	0	0.3			0.3
695	RB RAMAH ROAD	SR. 98-RABBIT TRAIL ROAD	LAMBS FERRY ROAD	50	22	1	3.5			3.5
696	TJ RANDALL ROAD-NORTH	WATERLOO ROAD	ORE ROAD-SOUTH	0	20	0		1.2		1.2
697	TJ RANDALL ROAD-SOUTH	ORE ROAD-SOUTH	GOSLIN BRANCH ROAD	50	20	1			2.3	2.3
698	LK RASCALTOWN ROAD	SR. 227-LEXINGTON HWY.	ALABAMA STATE LINE	0	22	0	5.2			5.2

#	ROAD NAME	BEGINNING LOCATION	ENDING LOCATION	ROW	BED	CL	PAY	T&G	CH	LGT.
699 MD	RATLIFF ROAD	RAILROAD BED PIKE	ASHMORE ROAD	0	18	0		0.8		0.8
700 LK	RATTLESNAKE LANE	OLD JACKSON HIGHWAY	DEAD END	0	20	0		0.35		0.35
701 LK	RAVEN BLUFF ROAD	OLD FLORENCE ROAD	DEAD END	0	20	0		0.5		0.5
702 LK	RAVENS CREST ROAD	LEXIE LANE	DEAD END	50	20	1		0.2		0.2
703 MD	RAY COURT	JON FRANK DRIVE	DEAD END	50	20	1		0.1		0.1
704 MD	RAYMOND COURT	MAVIS DRIVE	DEAD END	50	20	1		0.1		0.1
705 TJ	RAY ROAD	NO. CHISHOLM CREEK RD.	DEAD END	0	18	0			0.7	0.7
706 LK	REBECCA ROAD	PEPERTOWN ROAD	STATE LINE ROAD	50	22	1		1.0		1.0
707 RB	REDBIRD LANE	CARDINAL COURT	DEAD END	0	18	0	0.15			0.15
708 MD	REDSTONE DRIVE	STATE HIGHWAY-20	DEAD END	50	20	1		0.3		0.3
709 TJ	REED PATCH ROAD	PINEY ROAD	POND FIELD ROAD	0	20	0		2.0		2.0
710 MD	REED ROAD	LEWIS COUNTY LINE	DEAD END	0	28	0		0.7		0.7
711 RB	REEDY BRANCH ROAD	KENNEDY ROAD	GILES COUNTY LINE	0	20	0			0.5	0.5
712 MD	REEVES LANE	BRACE ROAD	DEAD END	0	18	0			0.2	0.2
713 RB	REMKE ROAD	HIGHWAY 64-EAST	SUTTON DRIVE	0	22	0	0.9			0.9
714 RB	REVILO ROAD	OLD FLORENCE-PULASKI RD.	BLOOMING GROVE ROAD	0	24	0	7.7	1.3		9.0
715 MD	RICE LANE	CUMBERLAND DRIVE	DEAD END	50	20	1		0.3		0.3
716 LK	RICHARDSON AVENUE	OLD SHOAL CREEK ROAD	DEAD END	0	18	0	0.8			0.8
717 RB	RICHARDSON ROAD	SR. 98-RABBIT TRAIL ROAD	REVILO RD.	50	22	1		5.0		5.0
718 RB	RICHARDSON ROAD-EAST	COPPERAS BRANCH ROAD	DEAD END	0	26	0		0.65		0.65
719 LK	RIDDLE LANE	LORETTO CITY LIMITS	DEAD END	0	22	0	0.6			0.6
720 LK	RIDGE LANE	GLENN SPRINGS ROAD	DEAD END	0	22	0		0.5		0.5
721 TJ	RIDGE ROAD	WATERLOO ROAD	CHURCH HILL ROAD	0	22	0	0.5	3.1	1.5	5.1
722 LK	RIGLING ROAD	LORETTO CITY LIMITS	BUSBY ROAD	0	21	0	2.3			2.3
723 LK	RIGSBY ROAD	SR. 242-WEST POINT ROAD	DEAD END	50	20	1			0.8	0.8

#	ROAD NAME	BEGINNING LOCATION	ENDING LOCATION	ROW	BED	CL	PAY	T&G	CH	LGT.
724 MD	RIVER LANE	RAILROAD BED PIKE	DEAD END	0	16	0			0.6	0.6
725 TJ	ROBBINS ROAD	LODI ROAD	DEAD END	0	20	0			0.7	0.7
726 LK	ROBERSON ROAD-SOUTH	SR. 227-IRON CITY ROAD	DEAD END	0	18	0		0.4		0.4
727 RB	ROBERTS ROAD	NEWTON ROAD	KILE ROAD	0	20	0		0.8		0.8
728 TJ	ROBERTSON ROAD	HIGHWAY 64-WEST	SHOTWELL ROAD	60	24	1	1.1	2.1		3.2
729 LK	ROBIN LANE	BUSBY ROAD	DEAD END	0	18	0			0.4	0.4
730 TJ	ROCHELLE CEMETERY RD.	POND FIELD ROAD	AARON BRANCH ROAD	0	20	0		0.6		0.6
731 TJ	ROCHELLE CUT-OFF	POND FIELD ROAD	AARON BRANCH ROAD	0	22	0		0.1		0.1
732 TJ	ROCHELLE ROAD	ORE ROAD-NORTH	DEAD END	0	14	0			0.8	0.8
733 TJ	ROCKY LANE	BEELER ROAD	WATERLOO ROAD	0	20	0		2.2		2.2
734 LK	ROGERS DRIVE	COUNTRYSIDE DRIVE	DEAD END	50	20	1		0.3		0.3
735 LK	ROLLING HILLS LANE	MEADOW DRIVE	DEAD END	50	20	1		0.1		0.1
736 LK	ROSIE ROAD	MT. NEBO ROAD	DEAD END	0	12	0			0.6	0.6
737 RB	ROSIER ROAD	FALL RIVER ROAD	DEAD END	0	16	0	0.5			0.5
738 RB	ROSSON ROAD	REVILO ROAD	PEACH ROAD	50	22	1		2.35		2.35
739 MD	ROSSON STREET	OAKS ST. (SUMMERTOWN)	CHURCH STREET	0	16	0	0.3			0.3
740 MD	ROY LYNN DRIVE	WEST OFF COMMUNITY RD.	DEAD END	0	24	0	0.1			0.1
741 RB	RUSHING LANE	HIGHWAY 43-SOUTH	DEAD END	0	18	0		0.15		0.15
742 MD	RUSHING ROAD	EDAN ROAD-EAST	DOOLEY ROAD	0	22	0		1.7		1.7
743 RB	RUSSELL THOMAS ROAD	SR. 98-RABBIT TRAIL ROAD	DEAD END	0	20	0			0.35	0.35
744 MD	SADDLE & BRIDLE CLUB	STATE HIGHWAY-20	BALLPARK ROAD	0	18	0		0.7		0.7
745 TJ	SALEM LANE	EAST LAUREL DRIVE	WEST LAUREL DRIVE	50	28	1		0.3		0.3
746 MD	SALEM ROAD	RAILROAD BED PIKE	DEAD END	0	18	0			0.6	0.6
747 LK	SAMUEL LANE	WARD ROAD	DEAD END	0	20	0		0.3		0.3
748 LK	SANDERS DRIVE	OLD SHOAL CREEK ROAD	DEAD END	0	20	0		0.3		0.3

#	ROAD NAME	BEGINNING LOCATION	ENDING LOCATION	ROW	BED	CL	PAY	T&G	CH	LGT.
749	LK SANDERS LANE	WEST OFF SANDERS ST.	DEAD END	0	18	0		0.2		0.2
750	LK SANDERS STREET	WHITE ROAD (DUNN)	DEAD END	0	24	0		0.35		0.35
751	RB SANDUSKY ROAD	HIGHWAY 64-EAST	GILES COUNTY LINE	0	24	0		1.0		1.0
752	MD SANDY LANE	CUMBERLAND DRIVE	DEAD END	0	24	0		0.4		0.4
753	MD SANFORD LANE	SR. 242-BUFFALO ROAD	DEAD END	50	20	1		0.3		0.3
754	LK SARAH DRIVE	HIGHWAY 43-SOUTH	DEAD END	50	20	1		0.3		0.3
755	MD SATERBAK ROAD	BARNESVILLE ROAD	DEAD END	0	18	0		0.6		0.6
756	MD SAW CREEK ROAD	RAILROAD BED PIKE	SR. 240-TURNPIKE	0	16	0	0.3			0.3
757	RB SAYLES CIRCLE	WESLEY COURTS	SAYLES COURT	0	24	0		0.2		0.2
758	RB SAYLES COURT	GREGORY LANE	DEAD END	0	22	0		0.15		0.15
759	TJ SCENIC CUT-OFF	SCENIC ROAD	DEAD END	50	24	1	0.1			0.1
760	TJ SCENIC ROAD	HIGHWAY 64-WEST	HIGHWAY 64-WEST	50	24	1	3.0			3.0
761	LK SCHOOL STREET	RAILROAD ST. (WEST POINT)	PINE STREET	0	16	0	0.2			0.2
762	RB SECOND CREEK ROAD	SR. 98-RABBIT TRAIL ROAD	ALABAMA STATE LINE	60	24	1	4.5			4.5
763	MD SELF ROAD	SR. 241-NAPIER ROAD	CHIEF CREEK ROAD	0	20	0		2.25		2.25
764	RB SHACKELFORD ROAD	HIGHWAY 43-SOUTH	SR. 98-RABBIT TRAIL ROAD	0	24	0		2.2		2.2
765	RB SHADOW STONE DRIVE	EDGEWOOD DRIVE	DEAD END	0	22	0	0.15			0.15
766	MD SHADY STREET	CHURCH STREET	ST. HWY.-20	0	20	0	0.3			0.3
767	MD SHAFFER ROAD	VAUGHN STAGGS ROAD	DEAD END	0	16	0		0.3		0.3
768	RB SHANNON ROAD	SR. 98-RABBIT TRAIL ROAD	WILLIAMS HILL ROAD	0	18	0		1.35		1.35
769	TJ SHEDD ROAD	BRUSH CREEK ROAD	DEAD END	0	16	0		0.7		0.7
770	MD SHEPHERD ROAD	SR. 240-NORTH	DEAD END	0	16	0		0.6		0.6
771	LK SHILOH DRIVE	MT. NEBO ROAD	SR. 227-IRON CITY ROAD	50	20	1		0.4		0.4
772	LK SHOAL CREEK ROAD	OLD JACKSON HIGHWAY	DEAD END	50	26	1		3.0		3.0
773	RB SHOALLY BRANCH CIRCLE	OLD FLORENCE-PULASKI	PROSSER ROAD	50	26	1		0.75		0.75

#	ROAD NAME	BEGINNING LOCATION	ENDING LOCATION	ROW	BED	CL	PAY	T&G	CH	LGT.
774	RB SHOALLY BRANCH DRIVE	SHOALLY BRANCH ROAD	DEAD END	0	20	0		1.0		1.0
775	RB SHOALLY BRANCH ROAD	OLD FLORENCE-PULASKI	REVILLO ROAD	60	26	1		3.4		3.4
776	MD SHORT ROAD	MIDWAY ROAD	MACEDONIA ROAD	50	20	1		0.9		0.9
777	TJ SHOTWELL ROAD	HIGHWAY 64-WEST	KELSO ROAD	50	22	1		4.8		4.8
778	MD SILVERTON DRIVE	SR. 240-TURNPIKE	DEAD END	0	18	0		0.1		0.1
779	LK SIMS LANE	OLD JACKSON HIGHWAY	HIGHWAY 43-SOUTH	0	22	0		0.5		0.5
780	MD SKIP AVENUE	WOODLAND CIRCLE	NIX ROAD	0	20	0		0.3		0.3
781	LK SLATER ROAD	FAIRVIEW ROAD WEST SIDE	DEAD END	0	16	0			0.3	0.3
782	RB SMITH CEMETERY ROAD	FALL RIVER ROAD	DEAD END	0	16	0			0.2	0.2
783	LK SMITH DRIVE	LONG BRANCH ROAD	DEAD END	0	16	0		0.16		0.16
784	LK SMITH LANE	HIGHWAY 43-SOUTH	DEAD END	0	18	0		0.4		0.4
785	RB SMITH LANE	FREEMAN HILL ROAD	DEAD END	0	18	0			0.5	0.5
786	TJ SMITH RD.	GENSON ROAD	DEAD END	0	16	0		0.75		0.75
787	RB SMITHSON FARM ROAD	RAMAH ROAD	DEAD END	0	12	0		0.35		0.35
788	MD SNELL ROAD	GOOD HOPE ROAD	PLEASANT VALLEY ROAD	0	22	0		0.8		0.8
789	MD SOPHIA STREET	PRESLEY CIRCLE	GOBBELL AVENUE	50	20	1		0.2		0.2
790	TJ SPENCER DRIVE-NORTH	SCENIC ROAD	HIGHWAY 64-WEST	0	18	0		0.2		0.2
791	TJ SPENCER DRIVE-SOUTH	HIGHWAY 64-WEST	DEAD END	0	18	0		0.15		0.15
792	TJ SPRING CREEK ROAD	WATERLOO ROAD	SR. 242-WEST POINT ROAD	50	22	1		3.6		3.6
793	RB SPRINGDALE RD.	LANTZ RD.	WESTSIDE RD.	0	20	0		0.9		0.9
794	RB SPRINGER LANE	SHACKLEFORD ROAD	DEAD END	50	20	1		0.3		0.3
795	LK SPRINGER STATION ROAD	LONG BRANCH ROAD	CEDAR HILL ROAD	0	22	0		0.7		0.7
796	LK SPRING STREET	CITY OF LORETTO	DEAD END	0	16	0		0.1		0.1
797	MD SPRINGWATER DRIVE	HIGHWAY 43-NORTH	DEAD END	50	20	1		0.45		0.45
798	LK ST. MARY ROAD	RASCALTOWN ROAD	PEPPERTOWN ROAD	50	22	1		2.8		2.8

#	ROAD NAME	BEGINNING LOCATION	ENDING LOCATION	ROW	BED	CL	PAY	T&G	CH	LGT.
799 RB	STACY LANE	BRANCH DRIVE	LANCE DRIVE	0	20	0	0.15			0.15
800 TJ	STAGGS LANE	STAGGS LOOP	DEAD END	50	16	1		0.3		0.3
801 TJ	STAGGS LOOP	HIGHWAY 64-WEST	NO. CHISHOLM CREEK RD.	0	22	0		1.35		1.35
802 MD	STAGGS ROAD	SR. 242-HENRYVILLE	KIRK ROAD	60	20	1		1.6		1.6
803 RB	STATE AVENUE	EDGEWOOD DRIVE	MILLWOOD DRIVE	0	18	0	0.15			0.15
804 LK	STATE LINE ROAD	ST. JOE CITY LIMITS	SR. 227-LEXINGTON HWY	0	22	0	1.6	4.4	1.3	7.3
805 RB	STEADMAN LANE	SR. 98-RABBIT TRAIL ROAD	DEAD END	0	18	0		0.35		0.35
806 RB	STEPHENS LANE	WEAVER CIRCLE	DEAD END	0	18	0			0.3	0.3
807 MD	STEPHENSON ROAD	DUKES PARK ROAD	OLD MILITARY RD.-NORTH	60	22	1		1.4		1.4
808 LK	STINGY RIDGE ROAD	SR. 242-WEST POINT ROAD	LONG BRANCH ROAD	0	22	0		1.7		1.7
809 TJ	STORY ROAD	GEORGIA STREET	COLLINWOOD ROAD	0	20	0			1.4	1.4
810 RB	STOUTS ORCHARD ROAD	FULLERS CHAPEL ROAD	DEAD END	0	20	0			0.15	0.15
811 TJ	STRIBLING DRIVE	GRANDDADDY ROAD @ CITY	DEAD END	40	20	2		0.2		0.2
812 TJ	STUTTS LANE	VALLEY ROAD	DEAD END	0	18	0			0.4	0.4
813 RB	SUGAR CREEK ROAD	REVILO ROAD	CONCORD ROAD	50	20	1		2.7	0.4	3.1
814 MD	SUGARLAND ROAD	CAMPBELLSVILLE PIKE	DEAD END	50	20	1		1.7		1.7
815 MD	SUMMERTOWN SPRINGS	SR. 240-TURNPIKE	STATE HIGHWAY-20	0	16	0		0.3		0.3
816 TJ	SUNNYBROOK CIRCLE	PERRY CIRCLE	DEAD END	0	20	0		0.35		0.35
817 RB	SUNRISE DRIVE	WESTSIDE ROAD	DEAD END	50	20	1		0.4		0.4
818 RB	SUNSET TERRACE	BEECHWOOD DRIVE-NORTH	DEAD END	0	22	0	0.2			0.2
819 MD	SUNSHINE LANE	SPRINGWATER DRIVE	DEAD END	50	20	1		0.33		0.33
820 RB	SUTTON DRIVE	HIGHWAY 64-EAST	HIGHWAY 64-EAST	0	18	0	0.6			0.6
821 RB	SUTTON HOLLOW ROAD	CLEAR CREEK ROAD	GILES COUNTY LINE	0	18	0			0.9	0.9
822 MD	SWEET GUM LANE	BLACKJACK LANE	DEAD END	50	20	1		0.2		0.2
823 RB	SWEET HOME ROAD	FIVE POINTS ROAD	BISHOP CHAPEL ROAD	0	22	0			1.0	1.0

#	ROAD NAME	BEGINNING LOCATION	ENDING LOCATION	ROW	BED	CL	PAY	T&G	CH	LGT.
824	MD SWIMMING HOLE ROAD	LOCKER ROAD	DEAD END	0	16	0			0.7	0.7
825	RB TAD ROAD	MARY ALICE DRIVE	DEAD END	50	20	1		0.3		0.3
826	RB TANDY ROAD	GLENDALE ROAD	UNION HILL ROAD	50	22	1		1.25		1.25
827	MD TAYLOR CIRCLE	BALEE DRIVE	BALEE DRIVE	50	20	1		0.4		0.4
828	TJ TAYLOR LANE	SMITH ROAD	DEAD END	50	50	1		0.2		0.2
829	LK TENNESSEE CIRCLE	SR 242-WEST POINT ROAD	WELCH STREET-WEST	0	22	0		0.3		0.3
830	TJ TENNISON ROAD	TONY HINSON ROAD	DEAD END	0	20	0		0.8		0.8
831	RB TERRY STREET	HORSESHOE BEND ROAD	CROWDER ROAD	0	20	0	0.15			0.15
832	RB THOMAS ROAD	SR. 98-RABBIT TRAIL ROAD	LEGG ROAD	0	20	0		0.9		0.9
833	RB THOMPSON ROAD	GILLESPIE ROAD	NEW HOPE ROAD	0	10	0		1.0		1.0
834	LK THORNTON LANE	MT. NEBO ROAD	CLAX BRANCH ROAD	0	22	0		2.0		2.0
835	MD THREE OAKS ROAD	HIGHWAY 43-NORTH	CONVENT ROAD	0	21	0		1.8		1.8
836	LK TIDWELL HOLLOW ROAD	MT. NEBO ROAD	MT. NEBO ROAD	0	20	0		3.1	3.3	6.4
837	RB TIMBERLINE DRIVE	DUNN-FALL RIVER ROAD	DEAD END	0	20	0		0.25		0.25
838	MD TINGLE TRAP ROAD	MATTOXTOWN ROAD	WEAKLEY CREEK ROAD	0	22	0	0.95			0.95
839	MD TOM CARROLL ROAD	RAILROAD BED PIKE	DEAD END	50	20	1			0.4	0.4
840	MD TOM LANE	MARCELLA FALLS ROAD	EAST EDAN ROAD	40	16	0			1.0	1.0
841	TJ TONY HINSON ROAD	JACKS BRANCH ROAD	LEWIS COUNTY LINE	0	16	0		0.5		0.5
842	MD TREE TOP TRAIL	BEASLEY ROAD	BEASLEY ROAD	0	16	0	0.5			0.5
843	TJ TRIPLE S ROAD	MT. LEBANON ROAD	DEAD END	0	24	0		0.9		0.9
844	MD TRIPP ROAD	SR. 242-BUFFALO ROAD	MT. ARARAT RD.-SOUTH	0	24	0	0.5			0.5
845	RB TWILIGHT DRIVE	SUNRISE DRIVE	DEAD END	50	20	1		0.1		0.1
846	RB TYLER COURT	DUNN-LEOMA ROAD	DEAD END	50	20	1		0.2		0.2
847	RB UNION HILL ROAD	GLENDALE ROAD	SR. 98-RABBIT TRAIL ROAD	50	24	1	4.4			4.4
848	LK URBAN LANE	BEARTOWN ROAD	FAIRVIEW ROAD	0	18	0		1.4		1.4

#	ROAD NAME	BEGINNING LOCATION	ENDING LOCATION	ROW	BED	CL	PAY	T&G	CH	LGT.
849	TJ	VALLEY ROAD	SR. 242-BUFFALO ROAD	ETHRIDGE-REDHILL ROAD	0	24	0	4.2		4.2
850	MD	VAUGHN STAGGS ROAD	HIGHWAY 43-NORTH	DEAD END	0	22	0	0.9		0.9
851	RB	VERA LANE	DUNN-LEOMA ROAD	DEAD END	0	24	0	0.3		0.3
852	TJ	VFW ROAD	SR. 241-NAPIER ROAD	VFW LAKE	0	18	0	0.8		0.8
853	MD	VICKI STREET	MATTOX ROAD	DEAD END	0	18	0	0.1		0.1
854	RB	VOSS LANE	FALL RIVER ROAD	DEAD END	0	16	0	0.2		0.2
855	TJ	WADE ROAD	BRUSH CREEK ROAD	DEAD END	0	14	0		0.1	0.1
856	MD	WALKER ROAD	BRACE ROAD	BRACE ROAD-NORTH	0	18	0	1.4		1.4
857	TJ	WALLACE ODEM DRIVE	GRANDDADDY ROAD	DEAD END	0	14	0	0.2		0.2
858	TJ	WALNUT GROVE ROAD	SR. 242-WEST POINT ROAD	DEAD END	0	16	0		0.5	0.5
859	MD	WALNUT LANE	CAMPBELLSVILLE PIKE	DEAD END	0	16	0		0.3	0.3
860	RB	WALTERS LANE	SR. 98-RABBIT TRAIL ROAD	DEAD END	0	18	0		0.2	0.2
861	LK	WARD ROAD	BUSBY ROAD	DEAD END	0	20	0	0.4		0.4
862	TJ	WARE ROAD	SR. 241-REDHILL-CENTER	CRAIG ROAD	0	20	0	2.0		2.0
863	RB	WARNER ROAD	LANTZ ROAD	DEAD END	0	22	0	0.7		0.7
864	RB	WARREN HOLLOW ROAD	APPLETON ROAD	GILES COUNTY LINE	60	22	1	0.5	1.2	1.7
865	MD	WATERFORK ROAD	SR. 242-HENRYVILLE ROAD	DENSON ROAD	0	24	0	2.1		2.1
866	TJ	WATERLOO ROAD	SR. 242-WESTPOINT ROAD	WAYNE COUNTY LINE	60	22	1	9.5	1.1	12.4
867	MD	WATER TANK ROAD	KING ST. (SUMMERTOWN)	DEAD END	0	16	0	0.1		0.1
868	TJ	WATER TOWER ROAD	TENNESSEE STREET	STORY ROAD	0	20	0	0.3	0.1	0.4
869	LK	WATSON LANE	SR. 242- WEST POINT ROAD	DEAD END	0	22	0	0.4		0.4
870	TJ	WATSON ROAD	LOVERS LANE	GRANDDADDY ROAD	0	22	0	2.1		2.1
871	LK	WAYLAND SPRINGS CUT	WAYLAND SPRINGS ROAD	RAILROAD BED ROAD	0	16	0		0.2	0.2
872	MD	WEAKLEY CREEK ROAD	L'BURG CITY LIMITS	GILES COUNTY LINE	60	24	1	5.15		5.15
873	MD	WEAKLEY LOOP	PLEASANT VALLEY ROAD	PLEASANT VALLEY ROAD	0	20	0	4.6		4.6

#	ROAD NAME	BEGINNING LOCATION	ENDING LOCATION	ROW	BED	CL	PAY	T&G	CH	LGT.
874	LK WEATHERS PLACE	ODEM ROAD	DEAD END	0	20	0			0.1	0.1
875	RB WEATHERS ROAD	SR. 227-LEXINGTON HWY.	SWEET HOME ROAD	0	22	0			0.8	0.8
876	RB WEAVER CIRCLE	SR. 98-RABBIT TRAIL ROAD	SR. 98-RABBIT TRAIL ROAD	0	24	0		0.3		0.3
877	TJ WEBB ROAD	LOVERS LANE	WATSON ROAD	0	22	0		0.6		0.6
878	TJ WELCH STREET	TENNESSEE STREET	DEAD END	0	16	0			0.1	0.1
879	LK WELCH STREET-EAST	TENNESSEE STREET	GEORGIA STREET	0	20	0			0.2	0.2
880	RB WESLEY CHAPEL ROAD	HIGHWAY 64-EAST	FALL RIVER ROAD	60	22	1	2.6	0.6		3.2
881	RB WESLEY COURT	MATTHEW AVENUE	DEAD END	0	24	0		0.15		0.15
882	RB WESLEY PLACE	WESLEY COURT	DEAD END	0	24	0		0.1		0.1
883	RB WESTSIDE ROAD	HIGHWAY 64-EAST	GILES COUNTY LINE	60	22	1	0.867	0.525		1.39
884	LK W-POINT FIRE TOWER RD.	WAYLAND SPRINGS ROAD	DEAD END	0	20	0			0.2	0.2
885	TJ WESTWOOD LANE	CREEKMONT DRIVE	DEAD END	0	20	0		0.2		0.2
886	MD WHISPERING OAK COURT	OAKWOOD AVENUE	DEAD END	0	20	0	0.2			0.2
887	MD WHISPERING OAK STREET	OAKWOOD AVENUE	DEAD END	0	20	0	0.5			0.5
888	RB WHITE LANE	FREEMAN HILL ROAD	DEAD END	0	18	0			0.6	0.6
889	RB WHITEOAK DRIVE	PROSSER ROAD	POST OAK DRIVE	0	22	0	0.6			0.6
890	RB WHITE ROAD-SOUTH	BONNERTOWN ROAD	ALABAMA STATE LINE	0	22	0	0.1			0.1
891	RB WHITE WAY ALLEY	COBB ALLEY	DEAD END	0	20	0		0.1		0.1
892	RB WHITNEY LANE	LANNING ROAD	DEAD END	0	22	0		0.1		0.1
893	RB WILBURN MILL ROAD	CLEAR CREEK ROAD	CLEAR CREEK ROAD	0	20	0		0.55		0.55
894	TJ WILDWOOD LANE	JACKS BRANCH ROAD	DEAD END	0	18	0			0.67	0.67
895	MD WILL AVENUE	WOODLAND CIRCLE	WOODLAND CIRCLE	0	22	0	0.2			0.2
896	RB WILLIAMS HILL ROAD	RICHARDSON ROAD	MOCKERSON ROAD	0	26	0		2.2		2.2
897	RB WILLIAMS LANE	GALLION ROAD	DEAD END	0	22	0		0.15		0.15
898	RB WILLIAMS ROAD	OLD FLORENCE-PULASKI	DEAD END	60	20	1		0.6		0.6

#	ROAD NAME	BEGINNING LOCATION	ENDING LOCATION	ROW	BED	CL	PAY	T&G	CH	LGT.
899	LK WILSON AVENUE	PENNY ROAD	ST. JOE CITY LIMITS	0	20	0		0.6		0.6
900	TJ WISDOM ROAD	RIDGE ROAD	ORE ROAD-SOUTH	0	20	0			3.2	3.2
901	LK WOLF CREEK ROAD	CARTER ROAD	DANLEY ROAD	0	20	0		0.2	1.1	1.3
902	MD WOODARD HOLLOW ROAD	MARCELLA FALLS ROAD	GILES COUNTY LINE	0	18	0		0.6		0.6
903	MD WOODLAND CIRCLE	CREWS STREET	CREWS STREET	0	20	0	0.3			0.3
904	RB WOODS ROAD	GILLESPIE ROAD	DEAD END	0	12	0			0.3	0.3
905	TJ WOODSIDE LANE	EAST LAUREL DRIVE	WEST LAUREL DRIVE	50	28	1		0.25		0.25
906	RB WOODWARD LANE	OLD FLORENCE PULASKI RD.	DEAD END	50	20	1		0.4		0.4
907	RB W.W. SMITH ROAD	BONNERTOWN ROAD	SR. 98-RABBIT TRAIL ROAD	0	22	0		0.45		0.45
908	RB WYNN ROAD	MARSTON ROAD	JONES CHAPEL ROAD	0	18	0		0.75		0.75
909	MD WYSHEMA COURT	PRESLEY CIRCLE	DEAD END	50	20	1		0.1		0.1
910	MD YODER ROAD	BROOKS HUGHES ROAD	BRACE ROAD-SOUTH	0	20	0		1.9		1.9
911	TJ ZINKER ROAD	PINEY ROAD	DEAD END	0	20	0		0.35		0.35
	TOTALS	911 ROADS					303.20	639.14	92.67	1035.01

CHANGES MADE TO COUNTY ROAD LIST 2009

COUNTY COURT MEETING JANUARY 26, 2010

ROAD NAME	CHANGE TYPE	MILEAGE	COMMENT
AUGUSTINE LANE	SURFACE	0.4	RESURFACE
BIG SPRINGS FORK	SURFACE	1.3	RESURFACE
BIG SPRINGS TERRACE	SURFACE	0.2	RESURFACE
BISHOP CHAPEL ROAD (STATE AID)	SURFACE	0.71	RESURFACE
BRIDY ROAD	SURFACE	1.8	RESURFACE
EZELL LANE	SURFACE	0.2	RESURFACE
FISHER HOLLOW ROAD	SURFACE	1.9	RESURFACE
GLENDALE LANE	SURFACE	0.1	TAR/GRAVEL
JONES CHAPEL ROAD	SURFACE	3.1	RESURFACE
MOORE CUT-OFF	SURFACE	0.3	TAR/GRAVEL
OLD GLENDALE ROAD	SURFACE	0.35	PAVED
PEBBLE HILL ROAD (STATE AID)	SURFACE	1.2	RESURFACE
PEPERTOWN ROAD	SURFACE	1.8	RESURFACE
PORTER ROAD	SURFACE	0.4	TAR/GRAVEL
POSTOAK DRIVE	SURFACE	0.1	PAVED
RAMAH ROAD (STATE AID)	SURFACE	2.8	RESURFACE
SMITHSON FARM ROAD	SURFACE	0.35	TAR/GRAVEL
WHITEOAK DRIVE	SURFACE	0.6	PAVED

THE FOLLOWING ROADS ARE CLASSIFIED AS NEW ROADS ADDED TO COUNTY ROAD LIST (PAID FOR BY CONTRACTOR)

KEELY DRIVE	SURFACE	0.15	TAR/GRAVEL
SARAH DRIVE	SURFACE	0.3	TAR/GRAVEL

THE FOLLOWING ROADS HAVE BEEN DELETED FROM THE COUNTY ROAD LIST DUE TO ANNEXATION FROM CITY MUNICIPALITIES

- FRANKLIN DRIVE
- KIMBERLY DRIVE
- MYERS STREET

LAWRENCE COUNTY TN RESOLUTION NO: 2010012605

Resolution to approve Lawrence County road list

DISTRICT	COMMISSIONER	MOTION	SECOND	AYE	NAY	PASS	PRESENT	ABSENT
10	Benefield, Delano			X			X	
9	Benefield, Ronald L.							X
13	Brazier, Ray			X			X	
16	Brown, Anne N.			X			X	
18	Burks, William T.			X			X	
6	Clifton, Bobby R.			X			X	
7	Dryden, Jerry W.			X			X	
3	Gillespie, Dennis C.		X	X			X	
12	Hill, Richard L.			X			X	
11	Hyatt, Sandra K.			X			X	
2	Jackson, Chris D.			X			X	
4	Keener, Alan J.							X
8	Niedergeses, Mark							X
14	Putman, Jerry N.			X			X	
15	Robertson, Charles H.			X			X	
5	Sanders, John C., Jr.			X			X	
17	Spearman, Bert			X			X	
1	Yocom, Wayne A.	X		X			X	
TOTAL				15	0	0	15	3

TYPE OF VOTE:	<input checked="" type="checkbox"/> Voice	<input type="checkbox"/> Roll Call
----------------------	--	---

Comments:

RESOLUTION NO. 2010012606

RESOLUTION TO ELECT MEMBER TO FILL THE VACANCY ON THE LAWRENCE
COUNTY BOARD OF EQUALIZATION

WHEREAS, pursuant to T.C.A. §67-1-401, the county legislative bodies are required to elect in even years for a term of two years five taxpayers who shall constitute a county Board of Equalization; and

WHEREAS, pursuant to T.C.A. §67-1-401, one member of said Board shall be appointed by the governing body of the City of Lawrenceburg; and

WHEREAS, there are or will be vacancies on the Lawrence County Board of Equalization to be elected by the Lawrence County Legislative Body.

NOW, THEREFORE, be it resolved by the Lawrence County Legislative Body meeting in regular session this 26th day of January, 2010, that J.C. (Sonny) Brown, William Dunn, Noah Shannon and Barbara T. Smith are hereby re-elected to fill vacancies on the Lawrence County Board of Equalization.

This Resolution shall take effect upon its passage, the public welfare requiring it.

Passed this 26th day of January, 2010.



JERRY DRYDEN, CHAIR



PAUL ROSSON, COUNTY EXECUTIVE

ATTEST:



CHUCK KIZER, COUNTY CLERK

SPONSOR: PAUL ROSSON

LAWRENCE COUNTY TN RESOLUTION NO: 2010012606

Resolution to elect member to fill vacancy on the Lawrence County Board of Equalization

DISTRICT	COMMISSIONER	MOTION	SECOND	AYE	NAY	PASS	PRESENT	ABSENT
10	Benefield, Delano			X			X	
9	Benefield, Ronald L.							X
13	Brazier, Ray			X			X	
16	Brown, Anne N.			X			X	
18	Burks, William T.			X			X	
6	Clifton, Bobby R.			X			X	
7	Dryden, Jerry W.			X			X	
3	Gillespie, Dennis C.			X			X	
12	Hill, Richard L.			X			X	
11	Hyatt, Sandra K.			X			X	
2	Jackson, Chris D.	X		X			X	
4	Keener, Alan J.							X
8	Niedergeses, Mark							X
14	Putman, Jerry N.			X			X	
15	Robertson, Charles H.			X			X	
5	Sanders, John C., Jr.			X			X	
17	Spearman, Bert			X			X	
1	Yocom, Wayne A.		X	X			X	
TOTAL				15	0	0	15	3

TYPE OF VOTE:	<input checked="" type="checkbox"/> Voice	<input type="checkbox"/> Roll Call
----------------------	--	---

Comments:

RESOLUTION NO. 2010012607

RESOLUTION TO ELECT MEMBERS TO AGRICULTURAL EXTENSION COMMITTEE


WHEREAS, pursuant to T.C.A. §49-50-104, Lawrence County cooperates with the state Agricultural Extension Service and is required to elect an Agricultural Extension Committee composed of seven members, said committee to be elected by the Lawrence County Legislative Body; and

WHEREAS, there are vacancies or terms have expired on said Agricultural Extension Committee.

NOW, THEREFORE, be it resolved by the Lawrence County Legislative Body meeting in regular session this 26th day of January, 2010, that Danny Clark is hereby reappointed to serve on the Agricultural Extension Committee and Rick Hill and Adean Hutton are hereby appointed to the Agricultural Extension Committee all to serve two year terms.

This Resolution shall take effect upon its passage, the public welfare requiring it.

Passed this 26th day of January, 2010.



JERRY DRYDEN, CHAIR



PAUL ROSSON, COUNTY EXECUTIVE

ATTEST:



CHUCK KIZER, COUNTY CLERK

SPONSOR: PAUL ROSSON

LAWRENCE COUNTY TN RESOLUTION NO: 2010012607

Resolution to elect members to Agricultural Extension Committee

DISTRICT	COMMISSIONER	MOTION	SECOND	AYE	NAY	PASS	PRESENT	ABSENT
10	Benefield, Delano			X			X	
9	Benefield, Ronald L.							X
13	Brazier, Ray		X	X			X	
16	Brown, Anne N.			X			X	
18	Burks, William T.			X			X	
6	Clifton, Bobby R.			X			X	
7	Dryden, Jerry W.			X			X	
3	Gillespie, Dennis C.			X			X	
12	Hill, Richard L.			X			X	
11	Hyatt, Sandra K.			X			X	
2	Jackson, Chris D.			X			X	
4	Keener, Alan J.							X
8	Niedergeses, Mark							X
14	Putman, Jerry N.			X			X	
15	Robertson, Charles H.			X			X	
5	Sanders, John C., Jr.	X		X			X	
17	Spearman, Bert			X			X	
1	Yocom, Wayne A.			X			X	
TOTAL				15	0	0	15	3

TYPE OF VOTE: **Voice** **Roll Call**

Comments:

RESOLUTION NO. 2010012608

RESOLUTION TO ELECT MEMBERS TO THE ECONOMIC DEVELOPMENT BOARD OF
LAWRENCE COUNTY

WHEREAS, by Resolution No. 11092899 the Lawrence County Legislative Body created the Economic Development Board of Lawrence County pursuant to T.C.A. §§ 13-16-204 and 7-53-102, and subsequently thereafter a corporate charter was filed with the Tennessee Secretary of State's office and members were elected to the Board of Directors of said corporation; and

WHEREAS, by Resolution No. 2008012216, the Lawrence County Legislative Body appointed new members for the entire Board of Directors of said Economic Development Board with Barry Doss and T.R. Williams appointed to two (2) year terms, which terms are expiring and pursuant to T.C.A. § 7-53-301, said directors are to serve six (6) year terms.


NOW, THEREFORE, BE IT RESOLVED by the Lawrence County Legislative Body meeting in regular session this 26th day of January, 2010, that Barry Doss and T. R. Williams, who are all duly qualified electors and taxpayers of Lawrence County, are hereby elected to the Economic Development Board of Lawrence County for six (6) year terms, or until their successor is elected and qualified.

This Resolution shall take effect upon its passage, the public welfare requiring it.

Passed this 26th day of January, 2010.



JERRY DRYDEN, CHAIR



PAUL ROSSON, COUNTY EXECUTIVE

ATTEST:



CHUCK KIZER, COUNTY CLERK

SPONSOR: PAUL ROSSON

LAWRENCE COUNTY TN RESOLUTION NO: 2010012608

Resolution to elect members to the Economic Development Board of Lawrence County

DISTRICT	COMMISSIONER	MOTION	SECOND	AYE	NAY	PASS	PRESENT	ABSENT
10	Benefield, Delano			X			X	
9	Benefield, Ronald L.							X
13	Brazier, Ray				X		X	
16	Brown, Anne N.			X			X	
18	Burks, William T.			X			X	
6	Clifton, Bobby R.				X		X	
7	Dryden, Jerry W.			X			X	
3	Gillespie, Dennis C.			X			X	
12	Hill, Richard L.				X		X	
11	Hyatt, Sandra K.					X	X	
2	Jackson, Chris D.			X			X	
4	Keener, Alan J.							X
8	Niedergeses, Mark							X
14	Putman, Jerry N.			X			X	
15	Robertson, Charles H.			X			X	
5	Sanders, John C., Jr.		X	X			X	
17	Spearman, Bert			X			X	
1	Yocom, Wayne A.	X		X			X	
TOTAL				11	3	1	15	3

TYPE OF VOTE:	<input type="checkbox"/>	Voice	<input checked="" type="checkbox"/>	Roll Call
----------------------	--------------------------	-------	-------------------------------------	-----------

Comments:

RESOLUTION NO. 2010012609A

RESOLUTION TO EXTEND WATER LINES TO RESIDENTS ON VARIOUS RURAL
ROADWAYS IN LAWRENCE COUNTY

WHEREAS, Lawrence County is eligible for funds under the State of Tennessee Community Development Block Grant Program; and

WHEREAS, there exists a need to extend water lines to provide safe, potable water to the residents on various rural roadways in Lawrence County; and

WHEREAS, Lawrence County in cooperation with the wishes to make an application for said project;

NOW, THEREFORE, be it resolved by the Lawrence County Legislative Body meeting in regular session this 26th day of January, 2010, that:

- 1) The County Executive be authorized and directed to execute and submit an application for funds to the Tennessee Department of Economic and Community Development in the amount of \$500,000.
- 2) The County Executive be authorized and directed to enter into all necessary agreements to receive and administer such grant funds.
- 3) The total cost of the project is estimated to be \$637,000. The balance of \$137,000 in local matching contribution will be provided by funds Fund 119.

BE IT FURTHER RESOLVED, that Lawrence County intends to apply for Appalachian Regional Commission Funds to extend water lines to residents on various rural roadways in Lawrence County.

This Resolution shall take effect upon its passage, the public welfare requiring it.

Passed this 26th day of January, 2010.



JERRY DRYDEN, CHAIR



PAUL ROSSON, COUNTY EXECUTIVE

ATTEST:



CHUCK KIZER, COUNTY CLERK

SPONSOR: PAUL ROSSON

LAWRENCE COUNTY TN RESOLUTION NO: 2010012609

Change to extend water lines to residents on various rural roadways in Lawrence County

DISTRICT	COMMISSIONER	MOTION	SECOND	AYE	NAY	PASS	PRESENT	ABSENT
10	Benefield, Delano			X			X	
9	Benefield, Ronald L.							X
13	Brazier, Ray			X			X	
16	Brown, Anne N.			X			X	
18	Burks, William T.			X			X	
6	Clifton, Bobby R.			X			X	
7	Dryden, Jerry W.			X			X	
3	Gillespie, Dennis C.			X			X	
12	Hill, Richard L.			X			X	
11	Hyatt, Sandra K.			X			X	
2	Jackson, Chris D.	X		X			X	
4	Keener, Alan J.							X
8	Niedergeses, Mark							X
14	Putman, Jerry N.			X			X	
15	Robertson, Charles H.			X			X	
5	Sanders, John C., Jr.		X	X			X	
17	Spearman, Bert			X			X	
1	Yocom, Wayne A.			X			X	
TOTAL				15	0	0	15	3

TYPE OF VOTE:	<input type="checkbox"/>	Voice	<input checked="" type="checkbox"/>	Roll Call
----------------------	--------------------------	--------------	-------------------------------------	------------------

Comments:

LAWRENCE COUNTY TN RESOLUTION NO: 2010012609AA

Amended Resolution to extend water lines to residents on various rural roadways
in Lawrence County

DISTRICT	COMMISSIONER	MOTION	SECOND	AYE	NAY	PASS	PRESENT	ABSENT
10	Benefield, Delano			X			X	
9	Benefield, Ronald L.							X
13	Brazier, Ray			X			X	
16	Brown, Anne N.			X			X	
18	Burks, William T.			X			X	
6	Clifton, Bobby R.			X			X	
7	Dryden, Jerry W.			X			X	
3	Gillespie, Dennis C.			X			X	
12	Hill, Richard L.			X			X	
11	Hyatt, Sandra K.			X			X	
2	Jackson, Chris D.	X		X			X	
4	Keener, Alan J.							X
8	Niedergeses, Mark							X
14	Putman, Jerry N.			X			X	
15	Robertson, Charles H.			X			X	
5	Sanders, John C., Jr.		X	X			X	
17	Spearman, Bert			X			X	
1	Yocom, Wayne A.			X			X	
TOTAL				15	0	0	15	3

TYPE OF VOTE: Voice Roll Call

Comments:

RESOLUTION NO. 2010012610

RESOLUTION TO DEMOLISH STRUCTURE LOCATED BEHIND THE LAWRENCE
COUNTY HEALTH DEPARTMENT

WHEREAS, there is located behind the Lawrence County Health Department on Buffalo Road a dilapidated mobile home or other structure which poses a threat to the health and safety of persons on or about the premises thereof, and which structure needs to be demolished and the debris therefrom removed.


NOW, THEREFORE, BE IT RESOLVED by the Lawrence County Legislative Body meeting in regular session this 26th day of January, 2010, that the County Executive is authorized and directed to demolish the structure located behind the Lawrence County Health Department and remove the debris therefrom in the most expedient means available.

This Resolution shall take effect upon its passage, the public welfare requiring it.

Passed this 26th day of January, 2010.



JERRY DRYDEN, CHAIR



PAUL ROSSON, COUNTY EXECUTIVE

ATTEST:



CHUCK KIZER, COUNTY CLERK

SPONSOR: PAUL ROSSON

LAWRENCE COUNTY TN RESOLUTION NO: 2010012610

Resolution to demolish structure located behind the Lawrence County Health Department

DISTRICT	COMMISSIONER	MOTION	SECOND	AYE	NAY	PASS	PRESENT	ABSENT
10	Benefield, Delano			X			X	
9	Benefield, Ronald L.							X
13	Brazier, Ray			X			X	
16	Brown, Anne N.			X			X	
18	Burks, William T.			X			X	
6	Clifton, Bobby R.			X			X	
7	Dryden, Jerry W.			X			X	
3	Gillespie, Dennis C.			X			X	
12	Hill, Richard L.			X			X	
11	Hyatt, Sandra K.		X	X			X	
2	Jackson, Chris D.			X			X	
4	Keener, Alan J.							X
8	Niedergeses, Mark							X
14	Putman, Jerry N.			X			X	
15	Robertson, Charles H.			X			X	
5	Sanders, John C., Jr.	X		X			X	
17	Spearman, Bert			X			X	
1	Yocom, Wayne A.			X			X	
TOTAL				15	0	0	15	3

TYPE OF VOTE:	<input checked="" type="checkbox"/> Voice	<input type="checkbox"/> Roll Call
----------------------	--	---

Comments:

RESOLUTION NO. 2010012611

RESOLUTION TO CHANGE THE SPEED LIMIT ON OAKWOOD AVENUE

WHEREAS, Oakwood Avenue is in a residential area in Lawrence County, Tennessee; and


WHEREAS, the Lawrence County Legislative Body deems that the public safety requires that the speed limit on Oakwood Avenue be changed to 25 miles per hour.

NOW, THEREFORE, be it resolved by the Lawrence County Legislative Body meeting in regular session this 26th day of January, 2010, that the speed limit on Oakwood Avenue be changed to 25 miles per hour.

BE IT FURTHER RESOLVED by the Lawrence County Legislative Body meeting in regular session this 26th day of January, 2010, that the County Road Superintendent for Lawrence County is hereby requested to erect appropriate signs to reflect that the speed limit is 25 miles per hour the entire length of Oakwood Avenue and to erect appropriate traffic control devices.

This Resolution shall take effect upon its passage, the public welfare requiring it.

Passed this 26th day of January, 2010.



JERRY DRYDEN, CHAIR



PAUL ROSSON, COUNTY EXECUTIVE

ATTEST:



CHUCK KIZER, COUNTY CLERK

SPONSOR: SANDRA K. HYATT

LAWRENCE COUNTY TN RESOLUTION NO: 2010012611

Resolution to change the speed limit on Oakwood Avenue

DISTRICT	COMMISSIONER	MOTION	SECOND	AYE	NAY	PASS	PRESENT	ABSENT
10	Benefield, Delano			X			X	
9	Benefield, Ronald L.							X
13	Brazier, Ray			X			X	
16	Brown, Anne N.			X			X	
18	Burks, William T.			X			X	
6	Clifton, Bobby R.			X			X	
7	Dryden, Jerry W.			X			X	
3	Gillespie, Dennis C.			X			X	
12	Hill, Richard L.			X			X	
11	Hyatt, Sandra K.		X	X			X	
2	Jackson, Chris D.			X			X	
4	Keener, Alan J.							X
8	Niedergeses, Mark							X
14	Putman, Jerry N.			X			X	
15	Robertson, Charles H.			X			X	
5	Sanders, John C., Jr.			X			X	
17	Spearman, Bert			X			X	
1	Yocom, Wayne A.	X		X			X	
TOTAL				15	0	0	15	3

TYPE OF VOTE: Voice Roll Call

Comments:

NOTARY LIST
January 26, 2010
Regular Session

APPLICANTS NAME		BONDING AGENT
1.	Virginia A. Cannatella	Insurance Co.
2.	Joyce DiCapo	Insurance Co.
3.	Sue Bonee	Nathan Lee & Shane Albright
4.	Shane Albright	Nathan Lee & W. L. Wright
5.	Judy Atkerson	Insurance Co.
6.	Linda Haddock	Insurance Co.
7.	Susan J. Cox	Insurance Co.
8.	Lucille L. Duniven	Insurance Co.
9.	Toby Massey	Jennifer Massey & David Massey
10.	Debbie Bailey	Insurance Co.

LAWRENCE COUNTY TN
 January 26, 2010 Regular Session
 NOTARIES

DISTRICT	COMMISSIONER	MOTION	SECOND	AYE	NAY	PASS	PRESENT	ABSENT
10	Benefield, Delano			X			X	
9	Benefield, Ronald L.							X
13	Brazier, Ray			X			X	
16	Brown, Anne N.			X			X	
18	Burks, William T.			X			X	
6	Clifton, Bobby R.			X			X	
7	Dryden, Jerry W.			X			X	
3	Gillespie, Dennis C.			X			X	
12	Hill, Richard L.			X			X	
11	Hyatt, Sandra K.			X			X	
2	Jackson, Chris D.			X			X	
4	Keener, Alan J.							X
8	Niedergeses, Mark							X
14	Putman, Jerry N.			X			X	
15	Robertson, Charles H.			X			X	
5	Sanders, John C., Jr.		X	X			X	
17	Spearman, Bert			X			X	
1	Yocom, Wayne A.	X		X			X	
TOTAL				15	0	0	15	3

TYPE OF VOTE: **Voice** **Roll Call**

Comments:

LAWRENCE COUNTY TN
 January 26, 2010 Regular Session
 Suspend the Rules

1. Resolution commending Director of Schools, Dr. Heath
2. Resolution to approve billing policies and procedures manual for the Lawrence County Ambulance Service
3. Resolution to approve schedule of pay rates of the Lawrence County Ambulance Service
4. Resolution to change date of the March, 2010, meeting of the Lawrence County legislative body to March 30, 2010, because of County Government Day
5. Resolution to support current law as to the selection of members of the Board of Directors of Utility Districts

DISTRICT	COMMISSIONER	MOTION	SECOND	AYE	NAY	PASS	PRESENT	ABSENT
10	Benefield, Delano			X			X	
9	Benefield, Ronald L.							X
13	Brazier, Ray			X			X	
16	Brown, Anne N.			X			X	
18	Burks, William T.			X			X	
6	Clifton, Bobby R.			X			X	
7	Dryden, Jerry W.			X			X	
3	Gillespie, Dennis C.			X			X	
12	Hill, Richard L.			X			X	
11	Hyatt, Sandra K.			X			X	
2	Jackson, Chris D.			X			X	
4	Keener, Alan J.							X
8	Niedergeses, Mark							X
14	Putman, Jerry N.			X			X	
15	Robertson, Charles H.			X			X	
5	Sanders, John C., Jr.	X		X			X	
17	Spearman, Bert			X			X	
1	Yocom, Wayne A.		X	X			X	
TOTAL				15	0	0	15	3

TYPE OF VOTE: Voice Roll Call

Comments:

RESOLUTION NO. 2010012612

RESOLUTION COMMENDING DIRECTOR OF SCHOOLS, DR. BILL HEATH

WHEREAS, Lawrence County recognizes that having a strong educational system is the key to our county's future success; and

WHEREAS, in the past three years under the leadership of the Director of Schools, Dr. Bill Heath, the Lawrence County School system has performed at a very high level; and

WHEREAS, Dr. Heath has been instrumental in many important improvements to our school system including revamping technology in the school system, getting new, safe classrooms for our children, improving test scores and improving graduation rates all the while preparing Lawrence County students to be responsible, successful citizens after they leave school. Further, Dr. Heath has set a new level professionalism during his tenure and has established an impressive working relationship with the School Board and the County Legislative Body as well as other leaders in the county.

NOW, THEREFORE, be it resolved by the Lawrence County Legislative Body meeting in regular session this 26th day of January, 2010, that the leadership, professionalism and achievements of Director of Schools, Dr. Bill Heath, are recognized and commended.

This Resolution shall take effect upon its passage, the public welfare requiring it.

Passed this 26th day of January, 2010.



JERRY DRYDEN, CHAIR



PAUL ROSSON, COUNTY EXECUTIVE

ATTEST:



CHUCK KIZER, COUNTY CLERK

SPONSORS: Wayne A. Yocom, Delano Benefield, Chris D. Jackson, Sandra K. Hyatt, Dennis C. Gillespie, Richard L. Hill, Alan J. Keener, Ray Brazier, John C. Sanders, Jr., Jerry N. Putman, Bobby R. Clifton, Charles H. Robertson, Jerry W. Dryden, Anne N. Brown, Mark Niedergeses, Bert Spearman, Ronald L. Benefield, Bill Burks, Paul Rosson

LAWRENCE COUNTY TN RESOLUTION NO: 2010012612

Resolution commending Director of Schools, Dr. Bill Heath

DISTRICT	COMMISSIONER	MOTION	SECOND	AYE	NAY	PASS	PRESENT	ABSENT
10	Benefield, Delano			X			X	
9	Benefield, Ronald L.							X
13	Brazier, Ray			X			X	
16	Brown, Anne N.			X			X	
18	Burks, William T.			X			X	
6	Clifton, Bobby R.			X			X	
7	Dryden, Jerry W.			X			X	
3	Gillespie, Dennis C.			X			X	
12	Hill, Richard L.			X			X	
11	Hyatt, Sandra K.			X			X	
2	Jackson, Chris D.		X	X			X	
4	Keener, Alan J.							X
8	Niedergeses, Mark							X
14	Putman, Jerry N.			X			X	
15	Robertson, Charles H.			X			X	
5	Sanders, John C., Jr.			X			X	
17	Spearman, Bert			X			X	
1	Yocom, Wayne A.	X		X			X	
TOTAL				15	0	0	15	3

TYPE OF VOTE:	<input checked="" type="checkbox"/> Voice	<input type="checkbox"/> Roll Call
----------------------	--	---

Comments:

RESOLUTION NO. 2010012613

RESOLUTION TO APPROVE BILLING POLICIES AND PROCEDURES MANUAL FOR
THE LAWRENCE COUNTY AMBULANCE SERVICE

WHEREAS, Lawrence County government owns and operates the Lawrence County Ambulance Service; and

WHEREAS, due to the need for uniform procedures for the billing and collection of accounts there is a need for the Billing Policies and Procedures for the Ambulance Service to be clear and in writing so as to enable the more efficient operation of the Lawrence County Ambulance Service and further considering the Office of Accounts and Budgets is responsible for the billing and collection of accounts for the Lawrence County Ambulance Service; and

WHEREAS, attached to this resolution is a proposed Billing Policies and Procedures Manual which sets forth the policies and procedures to be followed by the Office of Accounts and Budgets; and

NOW, THEREFORE, be it resolved by the Lawrence County Legislative Body meeting in regular session this 26th day of January, 2010, that the Lawrence County Legislative Body approves the attached Billing Policies and Procedures Manual for the Lawrence County Ambulance Service.

This Resolution shall take effect upon its passage, the public welfare requiring it.

Passed this 26th day of January, 2010.



JERRY DRYDEN, CHAIR



PAUL ROSSON, COUNTY EXECUTIVE

ATTEST:



CHUCK KIZER, COUNTY CLERK

SPONSOR: LAWRENCE COUNTY AMBULANCE SERVICE

LAWRENCE COUNTY GOVERNMENT

AMBULANCE BILLING POLICIES AND PROCEDURES

Administered by the Office of Accounts &
Budgets

Approved by the Public Safety Committee on 1/21/2010

2010

Due to the complex nature of the Health Care Industry and associated billing for related services, the Ambulance Billing Department (Budget Office) utilizes a claims processing procedure based upon the patient's payer type. Each payer type requires a unique claims process and time frame. When patients contract with a combination of payer types, the claims process must be extended to accommodate a claim submission to each payer and a prescribed amount of time for repayment.

It is important to note that patient's may present many combinations of payer types (Combinations of Medicare, Medicaid/TNCare, Private Insurance, Worker's Compensation and Third Party Liability, i.e., auto insurance). Although specific rules apply to identify the primary payer when multiple insurance carriers are presented failure to identify the correct primary payer will extend the billing process; additionally, the number of insurance carriers presented will have a direct bearing on the billing time-frame.

Therefore, the following policy establishes guidelines that will address the billing process, collections and bad debts for the Budget Office.

Billing Process

Billing and Timely Referral for Collection Action

- The Budget Office is directed to bill the recipient of ambulance services for which an obligation to repay the County is incurred as soon as possible or within fifteen (15) days of the date of service.
- Subsequent billings and referral for collection enforcement care guidelines based on the various payer types and as follows:

The following are recognized as the major payer types for ambulance services:

1. Patient (Uninsured)
2. Medicaid/TNCare
3. Medicare
4. Private Health Insurance
5. Worker's Compensation (work related injuries)
6. Third Party Liability (auto accidents)

Patient Payer:

- 1st Invoice 15 days
- Second Invoice 45 days (10 days to pay)
- Final Invoice 55 days (15 days to pay)
- Collection Enforcement 70 days

Medicaid and TNCare:

- 1st Invoice 15 days
- Review claim process 60 days
- 2nd Review 90 days
- Review and re-submit claim information 110 days
- Collection Enforcement 180 days

Ambulance billing is authorized to administratively write-off the amount over and above the Medicaid/TNCare allowable amount. This claim cannot be referred for collection enforcement unless the service is deemed not medically necessary at which time the patient becomes financially responsible.

Medicare Only Payer:

- 1st Invoice 15 days
- Review claim process 60 days
- Denial Received (prompts review) 60 days (est)
- 2nd Denial (prompt patient billing) 90 days (est)
- Patient Final Invoice (10 days to pay) 120 days
- Collection Enforcement 182 days or 6 months

Ambulance billing is authorized to write-down that amount over and above the Medicare allowable amount for covered benefits if Medicare pays as specified in Medicare Contract.

Medicare with One Supplemental Private Health Insurance:

- 1st Invoice 15 days
- Review claim process 60 days
- Denial received (prompt a claim review) 60 days
- 2nd Denial (prompts billing to patient & insurance) 90 days (est)
- Final Invoice Patient (10 days to pay) 120 days
- Collection Enforcement 182 days or 6 months

Private Insurance (No supplemental Insurance):

- 1st Invoice to Insurance Company 15 days
- Patient Courtesy Notice of Insurance Billing 15 days
- Final Notice (Patient) 45 days
- Review process 55 days
- Collection Enforcement 70 days

If the patient has supplemental insurance, the time-frame for processing this type of claim must be multiplied by the number of supplemental insurance carriers due to consecutive processing steps.

Worker's Compensation:

- 1st Invoice 15 days
- Review process 60 days
- Collection Enforcement 90 days

Collection Enforcement is initiated only when a determination has been made that the services did not result from a work related injury. Worker's Compensation has sixty (60) days to approve or deny a claim. A Worker's Compensation denial will transfer the billing process to a third party payment type (employer). The patient cannot be billed until both the employer and Worker's Compensation have both denied the claim as a non-work related injury.

Third Party Liability:

- 1st Invoice 15 days
- Second Invoice 45 days (10 days to pay)
- Final Invoice 55 days (15 days to pay)
- Collection Enforcement 70 days

The patient will be held responsible for payment if third-party does not pay within 70 days. Patients must resolve litigation matters (i.e., auto accidents) outside of this billing process as such legal action may take years to settle.

Monthly Payment Plan:

Patients are allowed to make monthly payments without entering collection status. The entire debt should be paid within twelve 12 months from the date of service. At the conclusion of twelve (12) months from the date of service, if the entire debt is not paid, the account will be referred to collections.

Notice of Bankruptcy

Upon oral or written notice that a patient has filed an action or proceeding in bankruptcy, the Finance Director should seek Counsel from the County Attorney. Bankruptcy law usually imposes an automatic stay upon further collection efforts unless an exception to the stay provision is obtained. The patients account will be placed on hold until notification from the County Attorney. The billing department will carry out advice given by County Attorney.

Rates, Fees and Charges

All rates, fees and charges are established by law or by the County Legislative Body. The Budget Office will charge according to these laws or resolutions.

Collections

All collections will be managed in an aged accounts receivables system. Collection accounts will be reviewed for payment status on a monthly basis. If collection efforts have been unsuccessful, the Budget Office will refer action to the Public Safety Committee, where a recommendation will be made to the County legislative Body. A list will be submitted to the Public Safety Committee annually, during the month of May.

Discharge of Debt and Write-Offs

Contractual write-offs are permissible and shall not be submitted before the Public Safety Board or County Legislative Body for approval. These types of write-offs are automatic.

If information is obtained after the contractual deadline, the account will be written down. There are cases where patients do not comply in a timely manner to get a claim filed.

The Public Safety committee may discharge debt on a case by case basis upon determining hardships or other charity cases. The Public Safety Committee will then make a recommendation to the County Legislative Body that the debt be discharged. A detailed reason or explanation shall be given for each discharge.

Probate and Deceased

Upon discovery that a patient is deceased, the Budget Office will review the active Probate List (Civil Charge Report) from the Clerk and Master's Office. If probate has been filed for the patient, the Budget Office shall file a claim immediately with the Clerk and Master. The Budget Office will place the patients account on hold until resolved. The Budget Office shall write down the patients account if there is a balance after settlement.

If a deceased patient has no estate and all other collection efforts have been exhausted, the account shall be written down.

Returned Mail

All returned mail is re-processed at the Budget Office using the following steps:

- U.S. Postal Service – Forwarding Information
- Lookup in LUS System
- Hospital Search
- Passport Search
- Phone Book Search
- Gateway Search

When all searches are exhausted, the patients account is updated with a “bad address” flag and the account becomes inactive for sending statements. Account balances shall automatically be written-off after twenty-four months from date of service if patient cannot be located.

Inmate Transports

The County General Fund will not be charged a fee for inmate transports while they are incarcerated in the Lawrence County Jail. The Ambulance Service is funded out of the General Fund.

County Employee Transports (Worker's Compensation)

The Budget Office will not bill for transports involving County Employees injured on the job.

County Employee Transports (Non Work Related Transports)

All County Employees shall be billed for non-work related transports.

Contracts

The Budget Director and County Executive will be responsible for signing and updating all contracts with insurance carriers as required by law.

LAWRENCE COUNTY TN RESOLUTION NO: 2010012613

Resolution to approve billing policies and procedures manual for the Lawrence County Ambulance Service

DISTRICT	COMMISSIONER	MOTION	SECOND	AYE	NAY	PASS	PRESENT	ABSENT
10	Benefield, Delano			X			X	
9	Benefield, Ronald L.							X
13	Brazier, Ray			X			X	
16	Brown, Anne N.			X			X	
18	Burks, William T.			X			X	
6	Clifton, Bobby R.		X	X			X	
7	Dryden, Jerry W.			X			X	
3	Gillespie, Dennis C.			X			X	
12	Hill, Richard L.	X		X			X	
11	Hyatt, Sandra K.			X			X	
2	Jackson, Chris D.			X			X	
4	Keener, Alan J.							X
8	Niedergeses, Mark							X
14	Putman, Jerry N.			X			X	
15	Robertson, Charles H.			X			X	
5	Sanders, John C., Jr.			X			X	
17	Spearman, Bert			X			X	
1	Yocom, Wayne A.			X			X	
TOTAL				15	0	0	15	3

TYPE OF VOTE:	<input type="checkbox"/>	Voice	<input checked="" type="checkbox"/>	Roll Call
----------------------	--------------------------	--------------	-------------------------------------	------------------

Comments:

RESOLUTION NO. 2010012614

RESOLUTION TO APPROVE SCHEDULE OF PAY RATES OF
THE LAWRENCE COUNTY AMBULANCE SERVICE

WHEREAS, Lawrence County government owns and operates the Lawrence County Ambulance Service; and

WHEREAS, due to the need for pay rates at the Lawrence County Ambulance Service to be modified to conform to industry standards; and

WHEREAS, attached to this resolution is a proposed schedule of pay rates which sets forth the pay rates of employees of the Lawrence County Ambulance Service.

NOW, THEREFORE, be it resolved by the Lawrence County Legislative Body meeting in regular session this 26th day of January, 2010, that the Lawrence County Legislative Body approves the attached schedule of pay rates for the Lawrence County Ambulance Service.

This Resolution shall take effect upon its passage, the public welfare requiring it.

Passed this 26th day of January, 2010.



JERRY DRYDEN, CHAIR



PAUL ROSSON, COUNTY EXECUTIVE

ATTEST:



CHUCK KIZER, COUNTY CLERK

SPONSOR: OFFICE OF ACCOUNTS AND BUDGETS

**LAWRENCE COUNTY AMBULANCE SERVICE
PROPOSED RATE CHANGE**

Function	Employee Name	Current Base Salary	New Proposed Base Rate	New Proposed OT Rate hrs>40	New Proposed Vacation Rate (Basex68%)+(OTx32%)
Director	Scott Storey	55,000			
SUPERVISORS					
Supervisor	Michelle Ayers	\$38,886.40	\$12.40	\$18.60	\$14.38
Supervisor	Ryan Smith	\$38,886.40	\$12.40	\$18.60	\$14.38
Supervisor	Micheal Staggs	\$38,886.40	\$12.40	\$18.60	\$14.38
PARAMEDIC 10 Years					
Paramedic	Jonita Rohling	\$38,259.20	\$12.20	\$18.30	\$14.16
Paramedic	Roger M. Glass	\$38,259.20	\$12.20	\$18.30	\$14.16
Paramedic	Richard Bailey	\$38,259.20	\$12.20	\$18.30	\$14.16
PARAMEDIC 5 to 10 yr					
Paramedic	Benjamin Barnett	\$37,318.40	\$11.90	\$17.85	\$13.80
PARAMEDIC 0 to 5 yr					
Paramedic	Dustin Boman	\$36,161.60	\$11.53	\$17.30	\$13.38
Paramedic	Melissa Daniels	\$36,161.60	\$11.53	\$17.30	\$13.38
Paramedic	John W. Troup	\$36,161.60	\$11.53	\$17.30	\$13.38
Paramedic	Jessica Columbia	\$36,161.60	\$11.53	\$17.30	\$13.38
40 Hr Paramedic					
Paramedic	Larry Glass	\$38,749.12			
EMT 2+ years					
EMT-IV	Karen Benefield	\$31,360.00	\$10.00	\$15.00	\$11.60
EMT-IV	Micheal Canfield	\$31,360.00	\$10.00	\$15.00	\$11.60
EMT-IV	Steve Marrs	\$31,360.00	\$10.00	\$15.00	\$11.60
EMT-IV	Kim Powers	\$31,360.00	\$10.00	\$15.00	\$11.60
EMT 0 to 2 Years					
EMT IV	Francis Runions	\$30,795.52	9.82	\$14.73	\$11.39
	Wesley Welch	\$30,795.52	9.82	\$14.73	\$11.39
Part Time					
Paramedic	John Guthrie	N/A	\$12.50	\$18.75	N/A
Paramedic	Danny Cupples	N/A	\$12.50	\$18.75	N/A
Paramedic	Bradley Jarrell	N/A	\$12.50	\$18.75	N/A
Paramedic	Danny Simmons	N/A	\$12.50	\$18.75	N/A
Paramedic	Keith Coggin	N/A	\$12.50	\$18.75	N/A
Paramedic	David Huffines	N/A	\$12.50	\$18.75	N/A
Paramedic	David Cummings	N/A	\$12.50	\$18.75	N/A
Paramedic	Mark Buie	N/A	\$12.50	\$18.75	N/A
PART TIME					
Paramedic	Allison Foster	N/A	\$12.50	\$18.75	N/A
Paramedic	Dustin Blade	N/A	\$12.50	\$18.75	N/A
EMT IV	Jerry Campbell	N/A	\$10.00	\$15.00	N/A
EMT IV	Cheryl Cahmbers	N/A	\$10.00	\$15.00	N/A
EMT IV	Page Glass	N/A	\$10.00	\$15.00	N/A
EMT IV	Josh Hagen	N/A	\$10.00	\$15.00	N/A
EMT IV	Mickey L Leighton	N/A	\$10.00	\$15.00	N/A
EMT IV	Samuel T McDow	N/A	\$10.00	\$15.00	N/A
EMT IV	Robert C Stanage	N/A	\$10.00	\$15.00	N/A
EMT IV	Francis Runions	N/A	\$10.00	\$15.00	N/A
EMT IV	Leland Robinson	N/A	\$10.00	\$15.00	N/A

LAWRENCE COUNTY TN RESOLUTION NO: 2010012614

Resolution to approve schedule of pay rates of the Lawrence County Ambulance Service

DISTRICT	COMMISSIONER	MOTION	SECOND	AYE	NAY	PASS	PRESENT	ABSENT
10	Benefield, Delano			X			X	
9	Benefield, Ronald L.							X
13	Brazier, Ray			X			X	
16	Brown, Anne N.			X			X	
18	Burks, William T.			X			X	
6	Clifton, Bobby R.			X			X	
7	Dryden, Jerry W.			X			X	
3	Gillespie, Dennis C.			X			X	
12	Hill, Richard L.			X			X	
11	Hyatt, Sandra K.		X	X			X	
2	Jackson, Chris D.			X			X	
4	Keener, Alan J.							X
8	Niedergeses, Mark							X
14	Putman, Jerry N.			X			X	
15	Robertson, Charles H.			X			X	
5	Sanders, John C., Jr.			X			X	
17	Spearman, Bert			X			X	
1	Yocom, Wayne A.	X		X			X	
TOTAL				15	0	0	15	3

TYPE OF VOTE: Voice Roll Call

Comments:

RESOLUTION NO. 2010012615

RESOLUTION TO CHANGE DATE OF THE MARCH, 2010, MEETING OF THE LAWRENCE
COUNTY LEGISLATIVE BODY TO MARCH 30, 2010, BECAUSE OF
COUNTY GOVERNMENT DAY


WHEREAS, the Lawrence County Legislative Body is scheduled to meet on the fourth Tuesday of every other month; and

WHEREAS, County Government Day is scheduled on Tuesday and Wednesday, March 23 and 24, 2010, in Nashville, Tennessee, and several County Commissioners attend, the regular session of the Lawrence County Legislative Body should be changed to March 30, 2010, to accommodate the attendance of County Commissioners at County Government Day.


NOW, THEREFORE, be it resolved by the Lawrence County Legislative Body meeting in regular session this 26th day of January, 2010, that the Lawrence County Legislative Body approves changing the regular session of the Lawrence County Legislative Body from March 23, 2010, to March 30, 2010, to accommodate the County Commissioners attendance at County Government Day in Nashville, Tennessee.

This Resolution shall take effect upon its passage, the public welfare requiring it.

Passed this 26th day of January, 2010.



JERRY DRYDEN, CHAIR



PAUL ROSSON, COUNTY EXECUTIVE

ATTEST:



CHUCK KIZER, COUNTY CLERK

SPONSOR: OFFICE OF ACCOUNTS AND BUDGETS

LAWRENCE COUNTY TN RESOLUTION NO: 2010012615

Resolution to change date of the March, 2010 meeting of the Lawrence County legislative body to March 30, 2010 because of County Government Day

DISTRICT	COMMISSIONER	MOTION	SECOND	AYE	NAY	PASS	PRESENT	ABSENT
10	Benefield, Delano			X			X	
9	Benefield, Ronald L.							X
13	Brazier, Ray			X			X	
16	Brown, Anne N.			X			X	
18	Burks, William T.			X			X	
6	Clifton, Bobby R.			X			X	
7	Dryden, Jerry W.			X			X	
3	Gillespie, Dennis C.			X			X	
12	Hill, Richard L.			X			X	
11	Hyatt, Sandra K.			X			X	
2	Jackson, Chris D.		X	X			X	
4	Keener, Alan J.							X
8	Niedergeses, Mark							X
14	Putman, Jerry N.			X			X	
15	Robertson, Charles H.			X			X	
5	Sanders, John C., Jr.			X			X	
17	Spearman, Bert			X			X	
1	Yocom, Wayne A.	X		X			X	
TOTAL				15	0	0	15	3

TYPE OF VOTE:	<input checked="" type="checkbox"/> Voice	<input type="checkbox"/> Roll Call
----------------------	---	------------------------------------

Comments:

RESOLUTION NO. 2010012616

RESOLUTION TO SUPPORT CURRENT LAW AS TO THE SELECTION OF MEMBERS OF
THE BOARD OF DIRECTORS OF UTILITY DISTRICTS

WHEREAS, Tennessee law currently provides for the selection of members of Board of Directors of utility districts; and

WHEREAS, there is concern among the members of the Lawrence County Legislative Body of an attempt to change said law to support the public election of members to the Boards of Directors of utility districts.


NOW, THEREFORE, be it resolved by the Lawrence County Legislative Body meeting in regular session this 26th day of January, 2010, that the Lawrence County Legislative Body supports the current Tennessee law as to the selection of members of Board of Directors of utility districts.

This Resolution shall take effect upon its passage, the public welfare requiring it.

Passed this 26th day of January, 2010.



JERRY DRYDEN, CHAIR



PAUL ROSSON, COUNTY EXECUTIVE

ATTEST:



CHUCK KIZER, COUNTY CLERK

SPONSOR: DENNIS GILLESPIE

LAWRENCE COUNTY TN RESOLUTION NO: 2010012616

Resolution to support current law as to the selection of members of the Board of Directors of Utility Districts

DISTRICT	COMMISSIONER	MOTION	SECOND	AYE	NAY	PASS	PRESENT	ABSENT
10	Benefield, Delano			X			X	
9	Benefield, Ronald L.							X
13	Brazier, Ray				X		X	
16	Brown, Anne N.			X			X	
18	Burks, William T.			X			X	
6	Clifton, Bobby R.			X			X	
7	Dryden, Jerry W.			X			X	
3	Gillespie, Dennis C.			X			X	
12	Hill, Richard L.		X	X			X	
11	Hyatt, Sandra K.				X		X	
2	Jackson, Chris D.			X			X	
4	Keener, Alan J.							X
8	Niedergeses, Mark							X
14	Putman, Jerry N.			X			X	
15	Robertson, Charles H.			X			X	
5	Sanders, John C., Jr.					X	X	
17	Spearman, Bert			X			X	
1	Yocom, Wayne A.	X		X			X	
TOTAL				12	2	1	15	3

TYPE OF VOTE:	<input type="checkbox"/> Voice	<input checked="" type="checkbox"/> Roll Call
----------------------	--------------------------------	---

Comments:

LAWRENCE COUNTY COMMISSION
 January 26, 2010 Regular Session
 ADJOURNMENT

DISTRICT	COMMISSIONER	MOTION	SECOND	AYE	NAY	PASS	PRESENT	ABSENT
10	Benefield, Delano			X				
9	Benefield, Ronald L.							X
13	Brazier, Ray			X				
16	Brown, Anne N.			X				
18	Burks, William T.			X				
6	Clifton, Bobby R.			X				
7	Dryden, Jerry W.			X				
3	Gillespie, Dennis C.			X				
12	Hill, Richard L.			X				
11	Hyatt, Sandra K.			X				
2	Jackson, Chris D.		X	X				
4	Keener, Alan J.							X
8	Niedergeses, Mark							X
14	Putman, Jerry N.			X				
15	Robertson, Charles H.			X				
5	Sanders, John C., Jr.			X				
17	Spearman, Bert			X				
1	Yocom, Wayne A.	X		X				
TOTAL				15	0	0	15	3

TYPE OF VOTE:	<input checked="" type="checkbox"/> Voice	<input type="checkbox"/> Roll Call
----------------------	--	---

Comments: