

Agenda

The Lawrence County Board Of Commissioners
Lawrence County, Tennessee
January 27, 2009
Regular Session
5:00 P.M.

Call To Order By The Chair, Jerry Dryden
Roll Call: By County Clerk, Chuck Kizer
Invocation:
Pledge:

Public Comments:

Bi-Monthly Financial Report Fiscal Agent
Bi-Monthly Financial Report School Superintendent
Report of Resolution Committee

1. Resolution No. 2009012701
Resolution Approving Minutes of November 25, 2008, Regular Session
Sponsor: Jerry Dryden
2. Resolution No. 2009012702
Resolution Approving Minutes of January 5, 2009, Special Session
Sponsor: Jerry Dryden
3. Resolution No. 2009012703
Resolution to Approve Amendments to the 2008-2009 Lawrence County Budget
Sponsor: Accounts and Budgets
4. Resolution No. 2009012704
Resolution to Approve Amendments to the 2008-2009 Lawrence County Board of Education Budget
Sponsor: Lawrence County Board of Education
5. Resolution No. 2009012705
Resolution to Approve Lawrence County Road List
Sponsor: Lawrence County Highway Department
6. Resolution No. 2009012706
Resolution to Adopt Recommendations of the Ambulance Study Committee to Enter Into Negotiations With Lifeguard Transportation Services, Inc. for the Purpose of Lifeguard Transportation Services. Inc. Providing Ambulance Service for Lawrence County
Sponsor: Ambulance Study Committee
7. Resolution No. 2009012707
Resolution to Approve Position of Director of Information Technology for Lawrence County and to Approve Entering into Interlocal Agreement with the City of Lawrenceburg
8. Resolution No. 2009012708
Resolution to Elect Members to Agricultural Extension Committee
Sponsor: Paul Rosson
9. Resolution No.2009012709
Resolution to Form The Lawrence County Energy Efficiency Committee to Study and Implement Energy Efficient Practices for Lawrence County Government that will be Cost Effective.
Sponsor: Chris D. Jackson
10. Resolution No.2009012710
Resolution Urging the General Assembly of the State of Tennessee to Name Blue Water Bridge on Highway 101 the Bobby James Killen Memorial Bridge
Sponsor: Chris D. Jackson

11. Resolution No. 2009012711
Resolution Urging President Barack Obama, Senator Bob Corker, Senator Lamar Alexander and Congressman Lincoln Davis to Support Stimulus Package Proposed in the United States Congress
Sponsor: Chris Jackson
12. Resolution No. 2009012712
Resolution to Amend Lawrence County's Beer Ordinance to Provide that no Beer Permit will be issued Authorizing Sale of Beer within 300 feet of any School, Church or Other Place of Public Gathering and to Rescind the Rule Forbidding the Sale of Beer Within 300 feet of Residences
Provided the Owner of the Residential Dwelling Appears in Person Before the County Beer Board and Objects to the Issuance of Such Permit or License
Sponsor: Chuck Doerflinger
13. Resolution No. 2009012713
Resolution to Fund Water Line Extension on Fall River Road Approximately 300 feet to the Gum Springs Baptist Church
Sponsor: Paul Rosson and Alan Keener

Election of Notaries

LAWRENCE COUNTY COMMISSION
January 27, 2009 Regular Session

CALL TO ORDER BY: Jerry Dryden, Chair
ROLL CALL: Chuck Kizer, County Clerk
INVOCATION: Jerry Putman, County Commissioner
PLEDGE: Ronald Benefield, County Commissioner

DISTRICT	COMMISSIONERS	PRESENT	ABSENT
10	Benefield, Delano	X	
9	Benefield, Ronald L.	X	
13	Brazier, Ray		X
16	Brown, Anne N.	X	
6	Clifton, Bobby R.	X	
18	Doerflinger, Chuck	X	
7	Dryden, Jerry W.	X	
3	Gillespie, Dennis C.		X
12	Hill, Richard L.	X	
11	Hyatt, Sandra K.	X	
2	Jackson, Chris D.	X	
4	Keener, Alan J.	X	
8	Niedergheses, Mark	X	
14	Putman, Jerry N.	X	
15	Robertson, Charles H.	X	
5	Sanders, John C., Jr.	X	
17	Wray, Joe R.		X
1	Yocom, Wayne A.	X	
TOTAL		15	3

Summary Financial Statement
 DECEMBER 31, 2008

Fiscal Year Time Lapse: 50.00

101 GENERAL

Account	Description	Budget Estimate	Actual	Percent Of Budget	Avg/Mth Estimate	Actual	Percent Of Avg
---------	-------------	-----------------	--------	-------------------	------------------	--------	----------------

REVENUES

40110	CURRENT PROPERTY TAX	5,791,476.00	1,755,904.53	30.3	482,623.00	1,239,394.50	256.8
40120	TRUSTEE'S COLLECTIONS - PRIOR YEAR	131,560.00	112,784.16	85.7	10,963.33	14,474.87	132.0
40125	TRUSTEE'S COLLECTIONS - BANKRUPTCY	0.00	22,445.64	0.0	0.00	0.00	0.0
40130	CIR CLK/CLK & MASTER COLLECTIONS-PR YR	64,894.00	37,541.14	57.8	5,407.83	4,961.37	91.7
40140	INTEREST AND PENALTY	32,190.00	12,138.50	37.7	2,682.50	2,030.67	75.7
40161	PAYMENTS IN LIEU OF TAXES - T. V. A.	2,290.00	0.00	0.0	190.83	0.00	0.0
40162	PAYMENTS IN LIEU OF TAXES-LOCAL UTILITIES	281,460.00	143,020.25	50.8	23,455.01	23,455.01	100.0
40163	PAYMENTS IN LIEU OF TAXES - OTHER	1,121.00	824.43	73.5	93.42	0.00	0.0
40220	HOTEL/MOTEL TAX	87,231.00	41,797.18	47.9	7,269.25	6,927.23	95.3
40250	LITIGATION TAX - GENERAL	106,779.00	42,352.71	39.7	8,898.25	5,991.08	67.3
40260	LITIGATION TAX - SPECIAL PURPOSE	21,419.00	12,734.26	59.5	1,784.92	1,875.30	105.1
40267	LITIGATION TAX-VICTIM-OPFENDER MEDAL CTR	2,635.00	1,072.07	40.7	219.58	160.55	73.1
40270	BUSINESS TAX	250,000.00	54,914.04	22.0	20,833.33	8,341.43	40.0
40330	WHOLESALE BEER TAX	74,469.00	41,981.98	56.4	6,205.75	8,171.90	131.7
40350	INTERSTATE TELECOMMUNICATIONS TAX	4,119.00	1,711.18	41.5	343.25	243.66	71.0
41110	MARRIAGE LICENSES	1,624.00	817.00	50.3	135.33	99.75	73.7
41140	CABLE TV FRANCHISE	29,050.00	0.00	0.0	4,220.83	0.00	0.0
41510	BEER PERMITS	2,628.00	269.15	10.2	219.00	0.00	0.0
42110	FINES	9,971.00	3,676.50	36.9	830.92	427.50	51.4
42120	OFFICERS COSTS	10,835.00	3,562.97	32.9	902.92	443.17	49.1
42140	DRUG CONTROL FINES	410.00	132.99	32.4	34.17	33.25	97.3
42141	DRUG COURT FEES	1,396.00	531.99	38.1	116.33	51.77	44.5
42150	JAIL FEES	14,800.00	10,047.35	67.9	1,233.33	285.00	23.1
42170	JUDICIAL COMMISSIONER FEES	812.00	110.00	13.5	67.67	0.00	0.0
42180	DUI TREATMENT FINES	2,538.00	889.67	35.1	211.50	190.00	89.8
42190	DATA ENTRY FEE - CIRCUIT COURT	919.00	452.00	49.2	76.58	80.00	104.5
42310	FINES	15,536.00	8,837.67	56.9	1,294.67	722.00	55.8
42320	OFFICERS COSTS	46,294.00	23,583.60	50.9	3,857.83	1,559.42	40.4
42330	GAMES AND FISH FINES	899.00	312.53	34.8	74.92	45.23	60.4
42340	DRUG CONTROL FINES	950.00	698.24	73.5	79.17	49.87	63.0
42341	DRUG COURT FEE	9,850.00	6,222.49	63.2	820.83	133.00	16.2
42350	JAIL FEES	4,662.00	999.87	21.4	388.50	57.00	14.7
42380	DUI TREATMENT FINES	9,206.00	3,904.50	42.4	767.17	285.00	37.1
42390	DATA ENTRY FEE - GENERAL SESSIONS COURT	6,461.00	2,754.50	42.6	538.42	368.00	68.3
42410	FINES	20.00	1.90	9.5	1.67	0.00	0.0
42420	OFFICERS COSTS	1,285.00	754.30	58.7	107.08	161.50	150.8
42430	GAMES AND FISH FINES	0.00	5.40	0.0	0.00	5.40	0.0
42490	DATA ENTRY FEE - JUVENILE COURT	467.00	69.80	14.9	38.92	20.00	51.4
42520	OFFICERS COSTS	3,600.00	852.61	23.7	300.00	168.62	56.2
42530	DATA ENTRY FEE - CHANCERY COURT	1,781.00	1,004.00	56.4	148.42	108.00	72.8
43120	PATIENT CHARGES	1,250,000.00	609,088.03	48.7	104,166.67	372,538.34	357.6
43130	PAST DUE COLLECTIONS - AMBULANCE	71,398.00	0.00	0.0	5,949.83	0.00	0.0
43170	WORK RELEASE CHARGES FOR BOARD	30,000.00	8,600.00	28.7	2,500.00	3,040.00	121.6
43190	OTHER GENERAL SERVICE CHARGES	450.00	317.55	70.6	37.50	0.00	0.0
43194	SERVICE CHARGES	2,684.00	1,870.00	69.7	223.67	20.00	8.9
43350	COPY FEES	450.00	229.40	51.0	37.50	0.00	0.0

Summary Financial Statement
 DECEMBER 31, 2008

Fiscal Year Time Lapse: 50.00

101 GENERAL

Account	Description	Budget Estimate	Actual Of Budget	Percent Estimate	Avg/Mth	Actual Of Avg	Percent
---------	-------------	-----------------	------------------	------------------	---------	---------------	---------

REVENUES

43370	TELEPHONE COMMISSIONS	0.00	8,625.24	0.00	0.00	0.00	0.00
43380	LENDING MACHINE COLLECTIONS	250.00	0.00	0.00	20.83	0.00	0.00
43392	DATA PROCESSING FEE-REGISTER	16,827.00	6,260.00	37.2	1,402.25	1,046.00	74.6
43394	DATA PROCESSING FEE - SHERIFF	5,357.00	1,115.25	20.8	446.42	116.85	26.2
43395	SEXUAL OFFENDER REGISTRATION FEE-SHERIFF	1,082.00	850.00	78.6	90.17	0.00	0.00
43396	DATA PROCESSING FEE - COUNTY CLERK	0.00	1,532.00	0.00	0.00	220.00	0.00
43583	TBI CRIMINAL BACKGROUND FEE	0.00	15.00	0.00	0.00	0.00	0.00
43990	OTHER CHARGES FOR SERVICES	2,501.00	728.70	29.1	208.42	160.40	77.0
44110	INVESTMENT INCOME	570,000.00	363,196.70	63.7	47,500.00	10,118.90	21.3
44120	LEASE/RENTALS	425.00	700.00	164.7	35.42	0.00	0.00
44130	SALE OF MATERIALS AND SUPPLIES	351.00	57.36	16.3	29.25	0.00	0.00
44131	COMMISSARY SALES	335.00	63.66	19.0	27.92	0.00	0.00
44145	SALE OF RECYCLED MATERIALS	26,500.00	14,174.80	53.5	2,208.33	983.20	44.5
44170	MISCELLANEOUS REFUNDS	7,000.00	18,745.99	267.8	583.33	2,770.63	475.0
44180	EXPENDITURE CREDITS	0.00	455.00	0.00	0.00	0.00	0.00
44530	SALE OF EQUIPMENT	2,800.00	0.00	0.00	233.33	0.00	0.00
45110	COUNTY CLERK	85,000.00	26,126.00	30.7	7,083.33	0.00	0.00
45180	REGISTER	16,500.00	1,000.00	6.1	1,375.00	0.00	0.00
45190	TRUSTEE	378,448.00	137,623.37	36.4	31,537.33	112,128.00	355.5
45510	COUNTY CLERK	0.00	110,803.55	0.00	0.00	19,921.03	0.00
45520	CIRCUIT COURT CLERK	110,691.00	48,344.59	43.7	9,224.25	9,872.85	107.0
45540	GENERAL SESSIONS COURT CLERK	177,548.00	87,055.00	49.0	14,795.67	9,107.76	61.6
45550	CLERK AND MASTER	142,657.00	63,384.19	44.4	11,888.08	8,123.00	68.3
45560	JUVENILE COURT CLERK	29,712.00	11,907.99	40.1	2,476.00	2,700.40	109.1
45580	REGISTER	0.00	75,066.27	0.00	0.00	13,521.14	0.00
45590	SHERIFF	9,867.00	5,893.40	59.7	822.25	0.00	0.00
45610	TRUSTEE	0.00	76,014.75	0.00	0.00	13,762.15	0.00
45620	OTHER OFFICIALS	0.00	38,580.20	0.00	0.00	7,274.13	0.00
46110	JUVENILE SERVICES PROGRAM	9,000.00	2,550.00	28.3	750.00	300.00	40.0
46160	STATE REAPPRASAL GRANT	14,553.00	7,276.50	50.0	1,212.75	0.00	0.00
46290	OTHER PUBLIC SAFETY GRANTS	102,880.00	14,626.93	14.2	8,573.33	5,255.21	61.3
46310	HEALTH DEPARTMENT PROGRAMS	166,900.00	51,788.39	31.0	13,908.33	0.00	0.00
46430	LITTER PROGRAM	49,732.00	15,877.38	31.9	4,144.33	0.00	0.00
46820	INCOME TAX	51,653.00	0.00	0.0	4,304.42	0.00	0.00
46830	BEER TAX	18,426.00	9,979.77	54.2	1,535.50	0.00	0.00
46840	ALCOHOLIC BEVERAGE TAX	64,500.00	32,121.81	49.8	5,375.00	0.00	0.00
46880	BOARD OF JURORS	0.00	116.25	0.0	0.00	0.00	0.00
46915	CONTRACTED PRISONER BOARD	175,000.00	46,585.00	26.6	14,583.33	0.00	0.00
46960	REGISTRAR'S SALARY SUPPLEMENT	16,380.00	4,095.00	25.0	1,365.00	0.00	0.00
46980	OTHER STATE GRANTS	9,000.00	3,352.40	37.2	750.00	1,821.20	242.8
47990	OTHER DIRECT FEDERAL REVENUE	0.00	400.00	0.0	0.00	0.00	0.00
48610	DONATIONS	5,200.00	5,281.00	101.6	433.33	489.00	112.8
49800	TRANSFERS IN	0.00	500,000.00	0.0	0.00	0.00	0.00
Total REVENUES		10,649,694.00	4,719,296.24	44.3	887,474.49	1,911,069.98	215.3

-----DECEMBER

Summary Financial Statement
DECEMBER 31, 2008

Fiscal Year Time Lapse: 50.00

101 GENERAL

Account	Description	Budget Estimate	Actual To-Date	Percent Of Budget	Estimate	Avg/Mth	Actual Of Avg	Percent
5100	COUNTY COMMISSION	101,233.00	44,715.76	44.2	8,436.10	9,201.99	109.1	
5130	COUNTY MAJOR/EXECUTIVE	171,719.00	85,652.51	49.9	14,309.93	12,568.80	87.8	
5140	COUNTY ATTORNEY	7,176.00	3,512.46	48.9	598.01	596.77	99.8	
5150	ELECTION COMMISSION	232,891.00	168,256.13	72.2	19,407.56	1,419.74	7.3	
5160	REGISTER OF DEEDS	83,262.00	38,048.83	45.7	6,938.51	4,192.46	60.4	
5170	CODES COMPLIANCE	35,400.00	7,688.21	21.7	2,950.00	2,142.54	72.6	
5180	COUNTY BUILDINGS	461,293.00	218,279.89	47.3	38,441.10	44,366.82	115.4	
5190	PRESERVATION OF RECORDS	68,812.00	22,722.46	33.0	5,734.32	3,086.23	53.8	
5200	ACCOUNTING AND BUDGETING	144,213.00	80,978.53	56.2	12,017.74	11,938.49	99.3	
5220	PURCHASING	89,519.00	50,657.16	56.6	7,459.91	6,875.13	92.2	
5230	PROPERTY ASSESSOR'S OFFICE	298,207.00	137,302.68	46.0	24,850.58	21,233.04	85.4	
5240	COUNTY TRUSTEE'S OFFICE	50,498.00	32,237.07	63.8	4,208.14	2,534.40	60.2	
5250	COUNTY CLERK'S OFFICE	85,143.00	41,226.38	48.4	7,095.26	12,273.69	173.0	
5300	GENERAL SESSIONS COURT	449,635.00	226,182.50	50.3	37,469.60	32,178.78	85.9	
5310	CIRCUIT COURT	449,635.00	226,182.50	50.3	37,469.60	32,178.78	85.9	
5340	CHANCERY COURT	326,378.00	154,212.09	47.2	27,198.16	23,743.21	87.3	
5350	JUVENILE COURT	78,672.00	27,966.48	35.5	6,555.99	2,544.51	38.8	
5360	DISTRICT ATTORNEY GENERAL	45,000.00	1,575.00	3.5	3,750.00	0.00	0.0	
53920	COURTROOM SECURITY	9,000.00	1,200.00	13.3	750.01	0.00	0.0	
53930	VICTIM ASSISTANCE PROGRAMS	5,000.00	2,043.57	40.9	416.67	490.20	117.6	
54110	SHERIFF'S DEPARTMENT	2,543,328.00	1,260,956.78	49.6	211,944.01	201,994.42	95.3	
54150	DRUG ENFORCEMENT	0.00	0.00	0.0	0.00	328.99	0.0	
54210	JAIL	1,918,826.00	827,126.77	43.1	159,902.15	176,342.81	110.3	
54220	WORKHOUSE	49,732.00	29,303.94	58.9	4,144.34	1,240.98	29.9	
54250	WORK RELEASE PROGRAM	7,400.00	4,707.65	63.6	616.68	1,011.96	164.1	
54310	FIRE PREVENTION AND CONTROL	2,000.00	2,000.00	100.0	166.67	0.00	0.0	
54410	CIVIL DEFENSE	5,000.00	2,502.93	50.1	416.67	350.00	84.0	
54420	RESCUE SQUAD	245,500.00	137,750.00	56.1	20,458.33	0.00	0.0	
54490	OTHER EMERGENCY MANAGEMENT	285,000.00	142,472.00	50.0	23,750.00	0.00	0.0	
54610	COUNTY CORONER/MEDICAL EXAMINER	11,594.00	2,595.64	22.4	966.17	0.00	0.0	
54900	OTHER PUBLIC SAFETY	64,180.00	7,846.49	12.2	5,348.34	6,269.95	117.2	
54910	LOCAL HEALTH CENTER	105,563.00	49,996.15	47.4	8,796.92	8,124.42	92.4	
55110	AMBULANCE/EMERGENCY MEDICAL SERVICES	1,513,694.00	800,379.85	52.9	126,141.18	120,901.51	95.8	
55310	REGIONAL MENTAL HEALTH CENTER	10,000.00	5,000.00	50.0	833.33	5,000.00	600.0	
55390	APPROPRIATION TO STATE	196,900.00	85,157.54	43.2	16,408.33	23,852.66	145.4	
55520	AID TO DEPENDENT CHILDREN	8,000.00	2,007.23	25.1	666.67	643.15	96.5	
55900	OTHER PUBLIC HEALTH AND WELFARE	35,253.00	26,136.00	74.1	2,937.75	0.00	0.0	
57100	AGRICULTURAL EXTENSION SERVICE	111,099.00	34,751.49	31.3	9,258.25	11,342.25	122.5	
57500	SOIL CONSERVATION	44,575.00	20,496.87	46.0	3,714.59	4,540.34	122.2	
57900	OTHER AGRICULTURAL & NATURAL RESOURCES	9,000.00	3,189.20	35.4	750.00	0.00	0.0	
58110	TOURISM	40,500.00	500.00	1.2	3,375.00	0.00	0.0	
58120	INDUSTRIAL DEVELOPMENT	160,000.00	110,000.00	68.8	13,333.33	30,000.00	225.0	
58220	AIRPORT	60,000.00	60,000.00	100.0	5,000.00	0.00	0.0	
58300	VETERAN'S SERVICES	86,569.00	43,166.63	49.9	7,214.06	5,612.89	77.8	
58400	OTHER CHARGES	453,223.14	250,334.03	55.2	37,768.59	34,313.33	90.9	
99100	TRANSFERS OUT	212,540.00	78,135.00	36.8	17,711.67	25,000.00	141.1	

EXPENDITURES

-----DECEMBER-----

Summary Financial Statement
DECEMBER 31, 2008

Fiscal Year Time Lapse: 50.00

101 GENERAL

Account	Description	Budget	Estimate	Actual	Percent	Year-To-Date	Estimate	Avg/Mth	Actual	Percent	
-----DECEMBER-----											
	EXPENDITURES										
	Total EXPENDITURES	11,176,368.14	5,459,660.74	48.9		931,364.03	865,548.54	92.9			
	Total GENERAL	526,674.14	740,364.50	140.6		43,889.54	1,045,521.44	2382.2			

112 COURTHOUSE & JAIL MAINTENANCE

Account	Description	Budget Estimate	Actual Of Budget Percent	Avg/Mth Estimate	Actual Of Avg Percent
-----Year-To-Date-----DECEMBER-----					
	REVENUES				
40260	LITIGATION TAX - SPECIAL PURPOSE	11,500.00	43.3	958.33	68.3
42191	COURTROOM SECURITY FEE	0.00	0.0	0.00	0.0
42391	COURTROOM SECURITY FEE	211.30	0.0	12.50	0.0
	Total REVENUES	11,650.00	44.6	970.83	69.0
EXPENDITURES					
58400	OTHER CHARGES	16,350.00	0.3	1,362.50	0.5
	Total EXPENDITURES	16,350.00	0.3	1,362.50	0.5
	Total COURTHOUSE & JAIL MAINTENANCE	4,700.00	109.3	391.67	169.3

Summary Financial Statement
 DECEMBER 31, 2008

Fiscal Year Time Lapse: 50.00

115 PUBLIC LIBRARY

Account	Description	Year-To-Date		DECEMBER	
		Budget	Actual	Estimate	Actual
		Percent	Of Budget	Percent	Of Avg
REVENUES					
43350	COPY FEES	2,711.60-	67.8	333.33	356.90-
43360	LIBRARY FEES	2,682.04-	59.6	375.00	425.20-
44110	INVESTMENT INCOME	1,700.47-	77.3	183.33	783.29-
44120	LEASE/RENTALS	900.00-	100.0	75.00	0.00
44570	CONTRIBUTIONS & GIFTS	500.00-	0.0	0.00	0.00
48130	CONTRIBUTIONS	33,670.50-	50.0	5,611.75	33,670.50-
48610	DONATIONS	2,424.23-	48.5	416.67	686.00-
48990	OTHER	1,200.00	121.3	100.00	191.00-
49800	TRANSFERS IN	78,135.00-	36.8	17,711.67	25,000.00-
Total REVENUES		124,179.93-	41.7	24,806.75	61,112.89-
EXPENDITURES					
56500	LIBRARIES	146,394.03	45.3	26,944.15-	20,280.51
Total EXPENDITURES		146,394.03	45.3	26,944.15-	20,280.51
Total PUBLIC LIBRARY		22,214.10	86.6	2,137.40-	40,832.38-
		25,648.84-			1910.4

Summary Financial Statement
 DECEMBER 31, 2008

Fiscal Year Time Lapse: 50.00

116 SOLID WASTE/SANITATION

-----Year-To-Date-----
 Budget Estimate Actual Of Budget Percent Estimate Avg/Mth Actual Of Avg Percent
 DECEMBER-----

Account	Description	Budget	Estimate	Actual	Of Budget	Percent	Estimate	Avg/Mth	Actual	Of Avg	Percent
REVENUES											
43106	COMMERCIAL AND INDUSTRIAL WASTE COLL. CHARG	462,000.00	214,465.46	46.4	38,500.00	46.4	46,590.50	121.0	136,957.46	225.1	0.0
43107	RESIDENTIAL WASTE COLLECTION CHARGE	730,000.00	485,762.06	66.5	60,833.33	66.5	60,833.33	225.1	136,957.46	225.1	0.0
43110	TIPPING FEES	0.00	244.95	0.0	0.00	0.0	0.00	0.0	387.86	5.8	0.0
43114	SOLID WASTE DISPOSAL FEE	143,750.00	63,562.03	44.2	11,979.17	44.2	2,791.10	23.3	2,791.10	23.3	0.0
43194	SERVICE CHARGES	0.00	20.00	0.0	0.00	0.0	0.00	0.0	0.00	0.0	0.0
44110	INVESTMENT INCOME	80,000.00	10,245.56	12.8	6,666.67	12.8	387.86	5.8	387.86	5.8	0.0
44145	SALE OF RECYCLED MATERIALS	165,000.00	87,546.34	53.1	13,750.00	53.1	27,922.31	203.1	27,922.31	203.1	0.0
46170	SOLID WASTE GRANTS	40,000.00	13,514.10	33.8	3,333.33	33.8	10,451.70	313.6	10,451.70	313.6	0.0
Total REVENUES											
		1,620,750.00	875,360.50	54.0	135,062.50	54.0	225,100.93	166.7	225,100.93	166.7	0.0
EXPENDITURES											
55754 LANDFILL OPERATION AND MAINTENANCE											
		1,803,782.00	736,615.83	40.8	150,315.19	40.8	135,292.65	90.0	135,292.65	90.0	0.0
Total EXPENDITURES											
		1,803,032.00	138,744.67	75.8	15,252.69	75.8	89,808.28	588.8	89,808.28	588.8	0.0

Total SOLID WASTE/SANITATION

Summary Financial Statement
DECEMBER 31, 2008

Fiscal Year Time Lapse: 50.00

119 INDUSTRIAL/ECONOMIC DEVELOPMENT

Account	Description	Year-To-Date		DECEMBER	
		Budget Estimate	Actual Of Budget Percent	Estimate Avg/Mth	Actual Of Avg Percent
REVENUES					
43190 OTHER GENERAL SERVICE CHARGES		0.00	40.00-	0.00	0.00
46440 TENNESSEE INDUSTRIAL INFRASTRUCTURE PROG		0.00	399,682.76-	0.00	0.00
Total REVENUES		0.00	399,722.76-	0.00	0.00
EXPENDITURES					
91110 GENERAL ADMINISTRATION PROJECTS		0.00	43.20	0.00	43.20
91170 PUBLIC UTILITY PROJECTS		138,781.00-	533,292.26	384.3	0.0
Total EXPENDITURES		138,781.00-	533,335.46	384.3	43.20
Total INDUSTRIAL/ECONOMIC DEVELOPMENT		138,781.00-	133,612.70	96.3	43.20

Summary Financial Statement
 DECEMBER 31, 2008

Fiscal Year Time Lapse: 50.00

122 DRUG CONTROL

Account		Description		REVENUES	
Account	Description	Budget Estimate	Actual of Budget Percent	Budget Estimate	Actual of Avg Percent
-----DECEMBER-----					
42140	DRUG CONTROL FINES	22,000.00	6,568.29-	29.9	1,833.33
42340	DRUG CONTROL FINES	25,000.00	14,000.61-	56.0	2,083.33
42865	DRUG TASK FORCE FORFEITURES AND SEIZURES	10,000.00	12,743.82-	127.4	833.33
42910	PROCEEDS FROM CONFISCATED PROPERTY	15,500.00	49,327.67-	318.2	1,291.67
44170	MISCELLANEOUS REFUNDS	0.00	0.00	0.0	50.43-
44530	SALE OF EQUIPMENT	0.00	6,290.00-	0.0	0.00
47700	ASSET FORFEITURE FUNDS	45,000.00	0.00	0.0	3,750.00
Total REVENUES		117,500.00	88,930.39-	75.7	9,791.66
EXPENDITURES					
54150	DRUG ENFORCEMENT	118,545.00-	117,203.42	98.9	9,878.76-
Total EXPENDITURES		118,545.00-	117,203.42	98.9	9,878.76-
Total DRUG CONTROL		1,045.00-	28,273.03	2705.6	87.10-
Total DRUG CONTROL		1,045.00-	28,273.03	2705.6	87.10-

Summary Financial Statement DECEMBER 31, 2008

Fiscal Year Time Lapse: 50.00

131 HIGHWAY/PUBLIC WORKS

-----Year-To-Date-----
 Budget Actual Percent Estimate Avg/Mth Actual Of Avg
 Budget Actual Percent Estimate Estimate Percent

REVENUES		EXPENDITURES		Total REVENUES		EXPENDITURES		Total EXPENDITURES		Total HIGHWAY/PUBLIC WORKS	
40110	CURRENT PROPERTY TAX	1,261,047.00	382,389.74-	30.3	105,087.25	269,867.60-	3,465.58	3,151.66-	90.9	256.8	256.8
40120	TRUSTEE'S COLLECTIONS - PRIOR YEAR	41,587.00	24,556.46-	59.0	3,465.58	3,151.66-	0.00	0.00	0.0	0.0	0.0
40125	TRUSTEE'S COLLECTIONS - BANKRUPTCY	0.00	4,887.82	0.0	0.00	0.00	0.00	0.00	0.0	0.0	0.0
40130	CIR CLK/CLK & MASTER COLLECTIONS-PR YR	14,003.00	8,173.91-	58.4	1,166.92	1,080.30-	0.00	0.00	0.0	0.0	0.0
40140	INTEREST AND PENALTY	6,941.00	2,643.38-	38.1	578.42	442.24-	0.00	0.00	0.0	0.0	0.0
40280	MINERAL SEVERANCE TAX	90,181.00	44,052.55-	48.8	7,515.08	0.00	0.00	0.00	0.0	0.0	0.0
43102	OTHER EMPLOYEE BENEFIT CHARGES/CONTR.	1,500.00	0.00	0.0	125.00	0.00	0.00	0.00	0.0	0.0	0.0
44130	SALE OF MATERIALS AND SUPPLIES	2,500.00	101,790.99-	4071.6	208.33	0.00	0.00	0.00	0.0	0.0	0.0
44170	MISCELLANEOUS REFUNDS	0.00	63.01-	0.0	0.00	0.00	0.00	0.00	0.0	0.0	0.0
44530	SALE OF EQUIPMENT	0.00	3,050.00-	0.0	0.00	0.00	0.00	0.00	0.0	0.0	0.0
46410	BRIDGE PROGRAM	50,211.00	0.00	0.0	4,184.25	0.00	0.00	0.00	0.0	0.0	0.0
46420	STATE AID PROGRAM	275,325.00	270,602.09-	98.3	22,943.75	0.00	0.00	0.00	0.0	0.0	0.0
46920	GASOLINE AND MOTOR FUEL TAX	2,028,409.00	818,155.74-	40.3	169,034.08	181,165.95-	0.00	0.00	0.0	0.0	0.0
46930	PETROLEUM SPECIAL TAX	32,134.00	13,360.35-	41.6	2,677.83	2,672.07-	0.00	0.00	0.0	0.0	0.0
49800	TRANSFERS IN	0.00	350,000.00-	0.0	0.00	350,000.00-	0.00	0.00	0.0	0.0	0.0
Total REVENUES											
		3,803,838.00	2,013,950.40-	52.9	316,986.49	808,379.82-			255.0		
EXPENDITURES											
61000	ADMINISTRATION	243,989.98-	95,316.28	39.1	20,332.51-	15,690.53	190,798.59-	15,690.53	77.2	73.6	77.2
62000	HIGHWAY AND BRIDGE MAINTENANCE	2,289,583.00-	1,373,422.92	60.0	190,798.59-	140,468.95	65,080.58-	140,468.95	73.6	73.6	73.6
63100	OPERATION AND MAINTENANCE OF EQUIPMENT	780,967.00-	333,711.53	42.7	47,916.82	47,916.82	6,868.09-	47,916.82	73.6	73.6	73.6
65000	OTHER CHARGES	82,417.02-	42,835.58	52.0	6,868.09-	7,318.89	6,868.09-	7,318.89	106.6	106.6	106.6
68000	CAPITAL OUTLAY	815,000.00-	540,348.02	66.3	67,916.66-	8,500.00	67,916.66-	8,500.00	12.5	12.5	12.5
99100	TRANSFERS OUT	70,000.00-	0.00	0.0	5,833.33-	0.00	5,833.33-	0.00	0.0	0.0	0.0
Total EXPENDITURES											
		4,281,957.00-	2,385,634.33	55.7	356,829.76-	219,895.19	39,843.27-	219,895.19	61.6	61.6	61.6
Total HIGHWAY/PUBLIC WORKS											
		478,119.00-	371,683.93	77.7	39,843.27-	588,484.63-	39,843.27-	588,484.63-	147.0	147.0	147.0

Summary Financial Statement DECEMBER 31, 2008

Fiscal Year Time Lapse: 50.00

151 GENERAL DEBT SERVICE

Account	Description	Year-To-Date		DECEMBER	
		Budget	Actual of Budget	Estimate	Actual of Avg
REVENUES					
40110	CURRENT PROPERTY TAX	1,821,513.00	552,341.76	30.3	151,792.75
40120	TRUSTEE'S COLLECTIONS - PRIOR YEAR	41,378.00	35,461.38	85.7	3,448.17
40125	TRUSTEE'S COLLECTIONS - BANKRUPTCY	1,219.00	7,063.36	579.4	101.58
40130	CIR CLK/CLK & MASTER COLLECTIONS-PR YR	20,410.00	11,804.28	57.8	1,700.83
40140	INTEREST AND PENALTY	10,124.00	3,816.90	37.7	843.67
40210	LOCAL OPTION SALES TAX	1,319,903.00	336,239.06	25.5	109,991.92
40240	WHEEL TAX	900,000.00	339,295.00	37.7	75,000.00
40266	LITIGATION TAX-JAIL, WRKHSF, COURTHOUSE	74,689.00	33,333.12	44.6	6,224.08
40320	BANK EXCISE TAX	200,000.00	0.00	0.0	16,666.67
44120	LEASE/RENTALS	90,000.00	45,000.00	50.0	7,500.00
46851	STATE REVENUE SHARING -T.V.A.	488,088.00	180,403.82	37.0	40,674.00
48130	CONTRIBUTIONS	300,000.00	0.00	0.0	25,000.00
49800	TRANSFERS IN	70,000.00	0.00	0.0	5,833.33
Total REVENUES		5,337,324.00	1,530,631.96	28.7	444,777.00
EXPENDITURES					
82110	GENERAL GOVERNMENT DEBT SERVICE	1,605,000.00	1,185,000.00	73.8	133,750.00
82120	HIGHWAYS & STREETS DEBT SERVICE	305,000.00	0.00	0.0	25,416.67
82130	EDUCATION DEBT SERVICE	1,865,000.00	880,000.00	47.2	155,416.67
82210	GENERAL GOVERNMENT	1,204,607.00	607,667.94	50.4	100,383.92
82220	HIGHWAYS & STREETS	21,646.00	10,823.00	50.0	1,803.83
82230	EDUCATION	961,782.00	489,870.81	50.9	80,148.50
82310	GENERAL GOVERNMENT	74,756.00	23,208.72	31.0	6,229.66
82320	HIGHWAYS & STREETS	500.00	0.00	0.0	41.67
82330	EDUCATION	1,000.00	0.00	0.0	83.33
99100	TRANSFERS OUT	0.00	850,000.00	0.0	0.00
Total EXPENDITURES		6,039,291.00	4,046,570.47	67.0	503,274.25
Total GENERAL DEBT SERVICE		701,967.00	2,515,938.51	358.4	58,497.25
Total GENERAL DEBT SERVICE		701,967.00	2,515,938.51	358.4	58,497.25

Summary Financial Statement
 DECEMBER 31, 2008

-----DECEMBER-----		-----Year-To-Date-----			
Percent	Actual	Percent	Actual	Budget	Description
Of Avg	Of Mth	Of Budget	Of Budget	Estimate	Account
0.0	0.00	0.0	0.00	0.00	4410 INVESTMENT INCOME
0.0	813.14	0.0	813.14	0.00	44170 MISCELLANEOUS REFUNDS

0.0	813.14	0.0	101.72	0.00	Total REVENUES

120.4	995,427.00	51.0	6,087,047.31	11,945,124.00	9110 GENERAL ADMINISTRATION PROJECTS
120.4	1,198,725.54	51.0	6,087,047.31	11,945,124.00	EXPENDITURES

120.4	995,427.00	51.0	6,087,149.03	11,945,124.00	Total EXPENDITURES
120.5	1,199,538.68	51.0	6,087,149.03	11,945,124.00	Total GENERAL CAPITAL PROJECTS

171 GENERAL CAPITAL PROJECTS

Account Description

REVENUES

4410 INVESTMENT INCOME

44170 MISCELLANEOUS REFUNDS

Total REVENUES

EXPENDITURES

9110 GENERAL ADMINISTRATION PROJECTS

Total EXPENDITURES

Total GENERAL CAPITAL PROJECTS

176 HIGHWAY CAPITAL PROJECTS

Account	Description	Budget Estimate	Actual Of Budget Percent	Avg/Mth Estimate	Actual Of Avg Percent
EXPENDITURES	91200 HIGHWAY & STREET CAPITAL PROJECTS	29,292.00-	45.7	2,441.00-	0.00
Total EXPENDITURES	Total HIGHWAY CAPITAL PROJECTS	29,292.00-	45.7	2,441.00-	0.00

91200 HIGHWAY & STREET CAPITAL PROJECTS

Total EXPENDITURES

Total HIGHWAY CAPITAL PROJECTS

Summary Financial Statement
 DECEMBER 31, 2008

Fiscal Year Time Lapse: 50.00

189 OTHER CAPITAL PROJECTS

Account	Description	Budget Estimate	Actual of Budget Percent	Year-To-Date	Estimate	Avg/Mth	Actual of Avg Percent
REVENUES							
47235	HOMELAND SECURITY GRANTS	243,268.00	18.1	44,131.23-	20,272.33	0.00	0.0
EXPENDITURES							
91130	PUBLIC SAFETY PROJECTS	227,586.00-	16.9	38,384.00	18,965.50-	4,293.00	22.6
99100	TRANSFERS OUT	75,000.00-	0.0	0.00	6,250.00-	0.00	0.0
Total EXPENDITURES							
		302,586.00-	12.7	38,384.00	25,215.50-	4,293.00	17.0
Total OTHER CAPITAL PROJECTS							
		59,318.00-	9.7	5,747.23-	4,943.17-	4,293.00	86.8

G/L Month: 12 DECEMBER
 Beginning Fund: 101
 Ending Fund: 189
 Beginning Function: ZZZZ

* End of Report: LAWRENCE CO FINANCE *

LAWRENCE COUNTY TN
 January 27, 2009 Regular Session
 BI-MONTHLY REPORT FISCAL AGENT

DISTRICT	COMMISSIONERS	MOTION	SECOND	AYE	NAY	PASS	PRESENT	ABSENT
10	Benefield, Delano			X			X	
9	Benefield, Ronald L.			X			X	
13	Brazier, Ray							X
16	Brown, Anne N.			X			X	
6	Clifton, Bobby R.			X			X	
18	Doerflinger, Chuck			X			X	
7	Dryden, Jerry W.			X			X	
3	Gillespie, Dennis C.							X
12	Hill, Richard L.			X			X	
11	Hyatt, Sandra K.			X			X	
2	Jackson, Chris D.			X			X	
4	Keener, Alan J.			X			X	
8	Niedergereses, Mark			X			X	
14	Putman, Jerry N.			X			X	
15	Robertson, Charles H.			X			X	
5	Sanders, John C., Jr.		X	X			X	
17	Wray, Joe R.							X
1	Yocom, Wayne A.	X		X			X	
TOTAL				15	0	0	15	3

TYPE OF VOTE: Voice Roll Call

Comments:

Summary Financial Statement
 DECEMBER 31, 2008

Fiscal Year Time Lapse: 50.00

141 GENERAL PURPOSE SCHOOL

Account	Description	Budget Estimate	Actual of Budget	Percent	Avg/Mth	Actual of Avg
40110	CURRENT PROPERTY TAX	5,231,011.00	1,612,815.45	30.8	435,917.58	256.8
40120	TRUSTEE'S COLLECTIONS - PRIOR YEAR	185,722.00	77,284.32	41.6	15,476.83	84.5
40125	TRUSTEE'S COLLECTIONS - BANKRUPTCY	0.00	1,021.09	0.0	0.00	0.0
40130	CIR CLK/CLK & MASTER COLLECTIONS-PR YR	39,000.00	33,910.78	87.0	3,250.00	137.9
40140	INTEREST AND PENALTY	31,000.00	10,964.76	35.4	2,583.33	71.0
40210	LOCAL OPTION SALES TAX	4,155,935.00	1,526,579.66	36.7	346,327.92	0.0
40350	INTERSTATE TELECOMMUNICATIONS TAX	0.00	2,665.63	0.0	0.00	0.0
41110	MARRIAGE LICENSES	0.00	598.50	0.0	99.75	0.0
43511	TUITION - REGULAR DAY STUDENTS	15,000.00	25,350.00	169.0	1,250.00	42.4
43542	CONTRACT FOR INSTRUCT SERV W/OTHER LEA'S	0.00	4,906.00	0.0	0.00	0.0
43570	RECEIPTS FROM INDIVIDUAL SCHOOLS	55,000.00	24,494.26	44.5	4,583.33	162.8
43581	COMMUNITY SERVICE FEES - CHILDREN	33,000.00	10,320.50	31.3	2,750.00	92.1
44120	LEASE/RENTALS	27,000.00	16,800.00	62.2	2,250.00	124.4
44130	SALE OF MATERIALS AND SUPPLIES	0.00	305.20	0.0	0.00	0.0
44170	MISCELLANEOUS REFUNDS	0.00	51,243.36	0.0	0.00	0.0
44520	ACCOUNT NO LONGER ACTIVE	0.00	4,200.00	0.0	0.00	0.0
44530	SALE OF EQUIPMENT	0.00	1,085.50	0.0	0.00	0.0
44560	DAMAGES RECOVERED FROM INDIVIDUALS	0.00	203.42	0.0	0.00	0.0
44570	CONTRIBUTIONS & GIFTS	0.00	540.00	0.0	0.00	0.0
44990	OTHER LOCAL REVENUES	0.00	1,670.99	0.0	0.00	0.0
46511	BASIC EDUCATION PROGRAM	29,521,998.00	14,761,000.00	50.0	2,460,166.50	120.0
46515	EARLY CHILDHOOD EDUCATION	1,040,235.00	100,919.22	9.7	86,686.25	0.0
46550	DRIVER EDUCATION	18,000.00	7,869.00	43.7	1,500.00	524.6
46590	OTHER STATE EDUCATION FUNDS	308,002.98	238,617.20	77.5	25,666.92	26.6
46610	CAREER LADDER PROGRAM	423,670.00	168,744.43	39.8	35,305.83	0.0
46612	CAREER LADDER - EXTENDED CONTRACT	146,175.00	31,800.00	21.8	12,181.25	261.1
46851	STATE REVENUE SHARING - T.V.A.	200,000.00	0.00	0.0	16,666.67	0.0
46980	OTHER STATE GRANTS	33,300.00	1,676.71	5.0	2,775.00	0.0
46990	OTHER STATE REVENUES	84,240.00	35,842.85	42.5	7,020.00	170.3
47120	ADULT EDUCATION STATE GRANT PROGRAM	0.00	31,559.89	0.0	0.00	0.0
47131	VOCATIONAL EDUC - BASIC GRANTS TO STATES	0.00	1,945.06	0.0	0.00	0.0
47590	OTHER FEDERAL THROUGH STATE	0.00	229.41	0.0	0.00	0.0
47990	OTHER DIRECT FEDERAL REVENUE	10,000.00	5,000.00	50.0	833.33	0.0
49800	TRANSFERS IN	26,006.00	0.00	0.0	2,167.17	0.0
Total REVENUES						
		41,584,294.98	18,788,273.07	45.2	3,465,357.91	120.9
EXPENDITURES						
71100	REGULAR INSTRUCTION PROGRAM	21,741,212.00	8,973,993.00	41.3	1,811,767.68	114.2
71150	ALTERNATIVE INSTRUCTION PROGRAM	274,569.00	66,724.91	24.3	22,880.74	74.4
71200	SPECIAL EDUCATION PROGRAM	2,486,210.00	984,535.93	39.6	207,184.15	113.1
71300	VOCATIONAL EDUCATION PROGRAM	2,268,961.00	853,355.75	37.6	189,080.12	103.3
71600	ADULT EDUCATION PROGRAM	5,000.00	25,840.17	516.8	416.68	1244.5
72110	ATTENDANCE	94,982.00	43,725.57	46.0	7,915.17	90.1
72120	HEALTH SERVICES	336,241.00	131,741.38	39.2	28,020.09	116.4
		41,584,294.98	18,788,273.07	45.2	3,465,357.91	120.9

-----DECEMBER-----

Summary Financial Statement
 DECEMBER 31, 2008

Fiscal Year Time Lapse: 50.00

141 GENERAL PURPOSE SCHOOL

Account	Description	Budget	Actual	Percent	Estimate	Avg/Mth	Actual Of Avg	Percent
		Year-To-Date			DECEMBER			
72130	OTHER STUDENT SUPPORT	415,211.75	38.6	89,627.00	93,371.43	104.2		
72210	REGULAR INSTRUCTION PROGRAM	1,185,565.00	39.8	98,797.09	109,735.23	111.1		
72215	ALTERNATIVE INSTRUCTION PROGRAM	54,493.00	9.8	4,541.09	218.16	4.8		
72220	SPECIAL EDUCATION PROGRAM	247,981.00	37.3	92,528.01	20,528.57	99.3		
72230	VOCATIONAL EDUCATION PROGRAM	122,602.00	30.9	20,665.08	7,210.74	70.6		
72260	ADULT PROGRAMS	1,000.00	43,303.27	83.33	9,684.38	1621.7		
72310	BOARD OF EDUCATION	808,836.00	59.7	67,402.99	44,492.77	66.0		
72320	OFFICE OF THE SUPERINTENDENT	128,071.78	42.9	24,905.83	23,535.00	94.5		
72410	OFFICE OF THE PRINCIPAL	2,426,451.00	40.0	202,204.26	205,920.50	101.8		
72510	FISCAL SERVICES	201,692.00	44.4	16,807.66	15,199.03	90.4		
72610	OPERATION OF PLANT	3,309,125.00	44.2	275,760.40	277,186.52	100.5		
72620	MAINTENANCE OF PLANT	647,895.00	50.4	53,991.26	75,482.87	139.8		
72710	TRANSPORTATION	2,566,703.00	51.1	213,891.91	169,648.05	79.3		
72810	CENTRAL AND OTHER	108,254.00	34.9	9,021.17	7,648.71	84.8		
73300	COMMUNITY SERVICES	128,135.00	33.6	10,677.91	5,389.04	50.5		
73400	EARLY CHILDHOOD EDUCATION	1,026,297.00	39.4	85,524.73	96,771.07	113.1		
76100	REGULAR CAPITAL OUTLAY	413,142.00	25.6	34,428.46	10,068.28	29.2		
82130	EDUCATION	300,000.00	0.0	25,000.00	0.00	0.0		
99100	TRANSFERS OUT	16,555.00	0.0	1,379.59	0.00	0.0		
Total EXPENDITURES		42,146,294.98	41.5	3,512,191.22	3,733,248.44	106.3		
Total GENERAL PURPOSE SCHOOL		562,000.00	227.7	46,833.31	456,799.11	975.4		

G/L Month: 12 DECEMBER
 Beginning Fund: 141 Beginning Function: ZZZZZ
 Ending Fund: 141 Ending Function: ZZZZZ
 * End of Report: LAWRENCE CO BD OF EDUCATION *

LAWRENCE COUNTY TN
 January 27, 2009 Regular Session
 BI-MONTHLY REPORT SUPERINTENDENT

DISTRICT	COMMISSIONERS	MOTION	SECOND	AYE	NAY	PASS	PRESENT	ABSENT
10	Benefield, Delano			X			X	
9	Benefield, Ronald L.			X			X	
13	Brazier, Ray							X
16	Brown, Anne N.			X			X	
6	Clifton, Bobby R.			X			X	
18	Doerflinger, Chuck			X			X	
7	Dryden, Jerry W.			X			X	
3	Gillespie, Dennis C.							X
12	Hill, Richard L.			X			X	
11	Hyatt, Sandra K.			X			X	
2	Jackson, Chris D.			X			X	
4	Keener, Alan J.			X			X	
8	Niedergereses, Mark			X			X	
14	Putman, Jerry N.			X			X	
15	Robertson, Charles H.			X			X	
5	Sanders, John C., Jr.	X		X			X	
17	Wray, Joe R.							X
1	Yocom, Wayne A.		X	X			X	
TOTAL				15	0	0	15	3

TYPE OF VOTE: Voice Roll Call

Comments:

REPORT OF THE RESOLUTION COMMITTEE

TO THE LAWRENCE COUNTY BOARD OF COMMISSIONERS
LAWRENCE COUNTY, TENNESSEE

January 27, 2009
5:00 p.m.

We, the resolution committee, respectfully report that as such committee, in accordance with resolution of the court which created and prescribed the functions of the committee, met received, examined and hereby report to the court for its consideration at this term without suspension of the rules, certain resolutions hereto attached, filed in the office of the county executive when the committee met twelve (12) days before the term, of the following subjects, to-wit:

1. Resolution No. 2009012701
Resolution Approving Minutes of November 25, 2008, Regular Session
Sponsor: Jerry Dryden
2. Resolution No. 2009012702
Resolution Approving Minutes of January 5, 2009, Special Session
Sponsor: Jerry Dryden
3. Resolution No. 2009012703
Resolution to Approve Amendments to the 2008-2009 Lawrence County Budget
Sponsor: Accounts and Budgets
4. Resolution No. 2009012704
Resolution to Approve Amendments to the 2008-2009 Lawrence County Board of Education Budget
Sponsor: Lawrence County Board of Education
5. Resolution No. 2009012705
Resolution to Approve Lawrence County Road List
Sponsor: Lawrence County Highway Department
6. Resolution No. 2009012706
Resolution to Adopt Recommendations of the Ambulance Study Committee to Enter Into Negotiations With Lifeguard Transportation Services, Inc. for the Purpose of Lifeguard Transportation Services, Inc. Providing Ambulance Service for Lawrence County
Sponsor: Lawrence County Ambulance Study Committee
7. Resolution No. 2009012707
Resolution to Approve Position of Director of Information Technology for Lawrence County and to Approve Entering into Interlocal Agreement with the City of Lawrenceburg
8. Resolution No. 2009012708
Resolution to Elect Members to Agricultural Extension Committee
Sponsor: Paul Rosson
9. Resolution No. 2009012709
Resolution to Form The Lawrence County Energy Efficiency Committee to Study and Implement Energy Efficient Practices for Lawrence County Government that will be Cost Effective.
Sponsor: Chris D. Jackson

10. Resolution No.2009012710
Resolution Urging the General Assembly of the State of Tennessee to Name Blue Water Bridge on Highway 101 the Bobby James Killen Memorial Bridge
Sponsor: Chris D. Jackson
11. Resolution No. 2009012711
Resolution Urging President Barak Obama, Senator Bob Corker, Senator Lamar Alexander and Congressman Lincoln Davis to Support Stimulus Package Proposed in the United States Congress
Sponsor: Chris Jackson
12. Resolution No. 2009012712
Resolution to Amend Lawrence County's Beer Ordinance to Provide that no Beer Permit will be issued Authorizing Sale of Beer within 300 feet of any School, Church or Other Place of Public Gathering and to Rescind the Rule Forbidding the Sale of Beer Within 300 feet of Residences Provided the Owner of the Residential Dwelling Appears in Person Before the County Beer Board and Objects to the Issuance of Such Permit or License
Sponsor: Chuck Doerflinger
13. Resolution No. 2009012713
Resolution to Fund Water Line Extension on Fall River Road Approximately 300 feet to the Gum Springs Baptist Church
Sponsor: Paul Rosson and Alan Keener



Jerry Dwyden, Chair of the Resolution Committee

LAWRENCE COUNTY TN
January 27, 2009 Regular Session

APPROVAL OF THE REPORT OF THE RESOLUTION COMMITTEE

DISTRICT	COMMISSIONERS	MOTION	SECOND	AYE	NAY	PASS	PRESENT	ABSENT
10	Benefield, Delano			X			X	
9	Benefield, Ronald L.		X	X			X	
13	Brazier, Ray							X
16	Brown, Anne N.			X			X	
6	Clifton, Bobby R.			X			X	
18	Doerflinger, Chuck			X			X	
7	Dryden, Jerry W.			X			X	
3	Gillespie, Dennis C.							X
12	Hill, Richard L.			X			X	
11	Hyatt, Sandra K.			X			X	
2	Jackson, Chris D.			X			X	
4	Keener, Alan J.	X		X			X	
8	Niedergeses, Mark			X			X	
14	Putman, Jerry N.			X			X	
15	Robertson, Charles H.			X			X	
5	Sanders, John C., Jr.			X			X	
17	Wray, Joe R.							X
1	Yocom, Wayne A.			X			X	
TOTAL				15	0	0	15	3

TYPE OF VOTE: Voice Roll Call

Comments:

RESOLUTION NO. 2009012701

RESOLUTION APPROVING MINUTES OF NOVEMBER 25, 2008, REGULAR SESSION

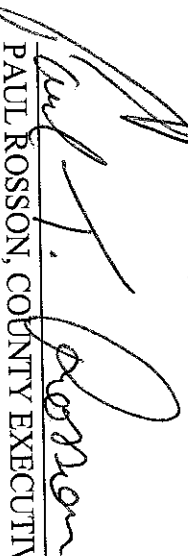
WHEREAS, the Lawrence County Legislative Body met on November 25, 2008, in regular session.

NOW, THEREFORE, be it resolved by the Lawrence County Legislative Body meeting in regular session this 27th day of January, 2009, that the attached minutes of the November 25, 2008, regular session are approved.

Passed this 27th day of January, 2009.



JERRY DRYDEN, CHAIR



PAUL ROSSON, COUNTY EXECUTIVE

ATTEST:



CHUCK KIZER, COUNTY CLERK

SPONSOR: JERRY DRYDEN

Minutes of
The Lawrence County Commission
November 25, 2008 Regular Session
5:00 P.M.

Public hearing regarding zoning changes.

Call To Order By The Chair, Jerry Dryden
Roll Call: By County Clerk, Chuck Kizer

13 Members Present.
5 Members Absent

Invocation was given by Jerry Putman, County Commissioner.
Pledge was led by Ronnie Benefield, County Commissioner.

Dr. Bill Heath addressed Commission concerning TDOE Report Card Summary on Lawrence
County Schools

No Public Comments

Bi-Monthly Financial Report Fiscal Agent _____ **PASSED**
Bi-Monthly Financial Report School Superintendent _____ **PASSED**
Report of Resolution Committee _____ **PASSED**

1. Resolution No. 2008112501 Sponsors: Jerry Dryden
Resolution approving minutes of September 2, 2008, Special Session
PASSED BY UNANIMOUS VOICE VOTE

2. Resolution No. 2008112502 Sponsor: Jerry Dryden
Resolution approving minutes of September 23, 2008, Regular Session
PASSED BY UNANIMOUS VOICE VOTE

3. Resolution No. 2008112503 Sponsor: Accounts and Budgets
Resolution to approve amendments to the 2008-2009 Lawrence County Budget
PASSED BY UNANIMOUS VOICE VOTE

4. Resolution No. 2008112504 Sponsor: Law Cty Bd of Education
Resolution to approve amendments to the 2008-2009 Law Cty Bd of Ed Budget
PASSED BY UNANIMOUS VOICE VOTE

5. Resolution No. 2008112505 Sponsor: Paul Rosson
Resolution to approve re-appointment of Teresa Purcell as Director of Accounts and Budgets
and Carla R. Burden as Purchasing Agent/Grants Manager for Lawrence County
PASSED BY UNANIMOUS VOICE VOTE

6. Resolution No. 2008112506 Sponsor: Paul Rosson
Resolution to set the salaries of Teresa Purcell as Director of Accounts and Budgets and Carla r.
Burden as Purchasing Agent/Grants Manager for Lawrence County
PASSED BY UNANIMOUS VOICE VOTE

7. Resolution No. 2008112507 Sponsor: Paul Rosson
Resolution to approve holidays for Lawrence County Government
PASSED BY UNANIMOUS VOICE VOTE

8. Resolution No. 2008112508 Sponsor: Susie Hyatt
Resolution to establish speed limit on Cardinal Way Rd
PASSED BY UNANIMOUS VOICE VOTE

9. Resolution No. 2008112509 Sponsor: Paul Rosson
Resolution to fund waterline improvements along Highway 43 in St. Joseph, TN
PASSED BY UNANIMOUS ROLL CALL VOTE

10. Resolution No. 2008112510 Sponsor: Law City Regional Planning Commission
Resolution to approve special impact zoning for Mid South Concrete, Inc.
PASSED BY UNANIMOUS ROLL CALL VOTE

11. Resolution No. 2008112511 Sponsor: Insurance and Benefits Committee
Resolution to amend Lawrence County's Personnel policy
PASSED AS AMENDED BY ROLL CALL VOTE
Voting AYE: 10 (D. Benefield, R. Benefield, Brazier, Brown, Dryden, Hill, Keener, Putman, Robertson, Sanders)
Voting NAY: 3 (Gillespie, Hyatt, Jackson)

Suspend the Rules **PASSED BY ROLL CALL VOTE**
Voting AYE: 12 Voting NAY: 1 (Keener)

12. Resolution No. 2008112512 Sponsor: Facilities Committee
Resolution to fund additional jailers for temporary jail facility
FAILED BY ROLL CALL VOTE
Voting AYE: 9 (D. Benefield, R. Benefield, Brown, Dryden, Gillespie, Hill, Jackson, Putman, Sanders)
Voting NAY: 4 (Brazier, Hyatt, Keener, Robertson)

Election of Notaries - **Passed**

Motion to adjourn made by **Ronald Benefield** and seconded by **Chris Jackson**. Motion approved by unanimous voice vote.

LAWRENCE COUNTY TN RESOLUTION NO: 2009012701

Resolution approving minutes of November 25, 2008, Regular Session

DISTRICT	COMMISSIONERS	MOTION	SECOND	AYE	NAY	PASS	PRESENT	ABSENT
10	Benefield, Delano			X			X	
9	Benefield, Ronald L.			X			X	
13	Brazier, Ray							X
16	Brown, Anne N.			X			X	
6	Clifton, Bobby R.			X			X	
18	Doerflinger, Chuck		X	X			X	
7	Dryden, Jerry W.			X			X	
3	Gillespie, Dennis C.							X
12	Hill, Richard L.			X			X	
11	Hyatt, Sandra K.			X			X	
2	Jackson, Chris D.			X			X	
4	Keener, Alan J.		X	X			X	
8	Niedergereses, Mark			X			X	
14	Putman, Jerry N.			X			X	
15	Robertson, Charles H.			X			X	
5	Sanders, John C., Jr.			X			X	
17	Wray, Joe R.							X
1	Yocom, Wayne A.			X			X	
TOTAL				15	0	0	15	3

TYPE OF VOTE: Voice Roll Call

Comments:


RESOLUTION NO. 2009012702

RESOLUTION APPROVING MINUTES OF JANUARY 5, 2009, SPECIAL SESSION


WHEREAS, the Lawrence County Legislative Body met on January 5, 2009, in special session.

NOW, THEREFORE, be it resolved by the Lawrence County Legislative Body meeting in regular session this 27th day of January, 2009, that the attached minutes of the January 5, 2009 special session are approved.

Passed this 27th day of January, 2009.



JERRY DRYDEN, CHAIR



PAUL ROSSON, COUNTY EXECUTIVE

ATTEST:



CHUCK KIZER, COUNTY CLERK

SPONSOR: JERRY DRYDEN

Minutes of
The Lawrence County Commission
January 5, 2009 Regular Session
5:00 P.M.

Call To Order By The Chair, Jerry Dryden
Roll Call:

Members Present (17):

Wayne Yocom	Chris Jackson	Bobby Clifton
John C. Sanders, Jr.	Sandra Hyatt	Anne Brown
Charles Robertson	Richard Hill	Ray Brazier
Jerry Putman	Jerry Dryden	Ronald Benefield
Alan Keener	Chuck Doerflinger	Delano Benefield

Member Absent (1):

Joe Wray, Mark Niedergeses, Dennis Gillespie

Invocation: Charles Robertson
Pledge: Ann Brown
No Public Comments

1. Resolution No. 2009010501 Sponsor: Facilities Committee
Resolution to provide for preliminary plans for renovation of the Lawrence County Courthouse
FAILED by roll call vote
Voting AYE: Kenner, Jackson, Hill, Doerflinger, Brown, Ronald Benefield and Delano Benefield
Voting NAY: Yocom, Robertson, Putman, Hyatt, Dryden, Clifton, and Brazier
PASS: Sanders
2. Resolution No. 2009010502 Sponsor: Facilities Committee
Resolution to fund additional jailers for temporary jail facility
PASSED AS AMENDED by roll call vote
First Vote
Voting AYE: Sanders, Putman, Kenner, Jackson, Hill, Dryden, Doerflinger, Brown, R. Benefield and D. Benefield
Voting NAY: Yocom, Robertson, Hyatt, Clifton and Brazier
Second Vote to amend resolution
Voting AYE: Yocom, Sanders, Putman, Keener, Jackson, Hill, Dryden, Doerflinger, Brown, R. Benefield and D. Benefield
Voting NAY: Sanders, Hyatt, Clifton and Brazier

Election of Notaries **PASSED** by unanimous voice vote

Motion to Adjourn: **Wayne Yocom**; second: **Richard Hill**.
Motion passed by unanimous voice vote.

LAWRENCE COUNTY TN RESOLUTION NO: 2009012702

Resolution approving minutes of January 5, 2009, Special Session

DISTRICT	COMMISSIONERS	MOTION	SECOND	AYE	NAY	PASS	PRESENT	ABSENT
10	Benefield, Delano			X			X	
9	Benefield, Ronald L.			X			X	
13	Brazier, Ray							X
16	Brown, Anne N.			X			X	
6	Clifton, Bobby R.			X			X	
18	Doerflinger, Chuck			X			X	
7	Dryden, Jerry W.			X			X	
3	Gillespie, Dennis C.							X
12	Hill, Richard L.			X			X	
11	Hyatt, Sandra K.			X			X	
2	Jackson, Chris D.			X			X	
4	Keener, Alan J.			X			X	
8	Niedergereses, Mark			X			X	
14	Putman, Jerry N.			X			X	
15	Robertson, Charles H.			X			X	
5	Sanders, John C., Jr.		X	X			X	
17	Wray, Joe R.							X
1	Yocom, Wayne A.	X		X			X	
TOTAL				15	0	0	15	3

TYPE OF VOTE: Voice Roll Call

Comments:

RESOLUTION NO. 2009012703

RESOLUTION TO APPROVE AMENDMENTS TO THE 2008-2009
LAWRENCE COUNTY BUDGET


NOW, THEREFORE, be it resolved by the Lawrence County Legislative Body meeting in regular session this 27th day of January, 2009, approve amendments to the 2008-2009 Lawrence County General Budget as attached.

This Resolution shall take effect upon its passage, the public welfare requiring it.

Passed this 27th day of January, 2009.



JERRY DRYDEN, CHAIR



PAUL ROSSON, COUNTY EXECUTIVE

ATTEST:



CHUCK KIZER, COUNTY CLERK

SPONSOR: ACCOUNTS AND BUDGETS

Lawrence County Government - Budget Amendments January 27, 2009
Resolution No.

General Fund - 101

Revenue		Debit	Credit
Account	Sub	Description	
40125		Trustee's Collection - Bankruptcy	\$ 22,445.64
43370		Telephone Commissions	\$ 8,625.24
43396		Data Processing Fee - County Clerk	\$ 1,532.00
43583		TBI Criminal Background Fee	\$ 15.00
44120		Lease/Rentals	\$ 275.00
46880		Board of Jurors	\$ 116.25
47990		Other Direct Federal Revenue	\$ 400.00
39000		Fund Balance	\$ 33,409.13
			\$ 33,409.13

TO ADJUST REVENUES TO REFLECT ACTUAL COLLECTIONS.

County Executive		Debit	Credit
Account	Sub	Description	
51300	205	Employee & Dependent Ins.	\$ 349.00
39000		Fund Balance	\$ 349.00
			\$ 349.00

TO ADJUST EMPLOYEE AND DEPENDENT INSURANCE TO REFLECT COUNTY'S PORTION OF EXPENSE.

Election Commission		Debit	Credit
Account	Sub	Description	
51500	193	Election Workers	\$ 16,381.95
51500	312	Contracts w/Private Agencies	\$ 9,950.00
39000		Fund Balance	\$ 20,441.95
51500	205	Employee & Dependent Insurance	\$ 360.00
51500	332	Legal Notices, Recording & Court Cst	\$ 700.00
51500	351	Rentals	\$ 1,050.00
51500	334	Maintenance Agreements	\$ 8,000.00
			\$ 28,441.95

TO ADJUST LINE ITEMS TO REFLECT ACTUAL EXPENDITURES. HITTING FUND BALANCE TO COVER PRESIDENTIAL ELECTION OVERRAGES.

Register of Deeds		Debit	Credit
Account	Sub	Description	
51600	320	Dues and Memberships	\$ 37.00
51600	719	Office Equipment	\$ 2,407.02
51600	355	Travel	\$ 37.00
58400	599	Other Charges	\$ 2,407.02
			\$ 2,444.02
			\$ 2,444.02

TO ADJUST LINE ITEMS TO REFLECT ACTUAL EXPENDITURES.

Preservation of Records			Debit	Credit
Account	Sub	Description		
51910	307	Communication		\$ 120.00
51910	312	Contracts w/Private Agencies		\$ 110.00
51910	334	Maintenance Agreements		\$ 35.00
51910	452	Utilities		\$ 10.00
51910	499	Other Supplies & Materials		\$ 60.00
51910	355	Travel	\$ 335.00	\$ 335.00

TO ADJUST LINE ITEMS TO REFLECT ACTUAL EXPENDITURES.

Property Assessor			Debit	Credit
Account	Sub	Description		
52300	332	Legal Notices, Court Costs	127.00	127.00
52300	317	Data Processing Services	\$ 127.00	\$ 127.00

TO ADJUST LINE ITEMS TO REFLECT ACTUAL EXPENDITURES.

Trustee			Debit	Credit
Account	Sub	Description		
52400	205	Employee & Dependents Insurance	\$ 1,000.00	\$ 1,500.00
52400	206	Life Insurance		
52400	709	Data Processing		\$ 500.00
52400	435	Office Supplies	\$ 400.00	
52400	349	Printing, Stationery & Forms	\$ 600.00	
			\$ 2,000.00	\$ 2,000.00

TO ADJUST LINE ITEMS TO REFLECT ACTUAL EXPENDITURES.

County Clerk			Debit	Credit
Account	Sub	Description		
52500	349	Printing, Stationery & Forms	\$ 600.00	\$ 600.00
52500	317	Data Processing	\$ 600.00	\$ 600.00

TO ADJUST LINE ITEMS TO REFLECT ACTUAL EXPENDITURES.

Circuit Court			Debit	Credit
Account	Sub	Description		
53100	194	Jury & Witness Fees	5463.68	\$ 4,963.68
53100	187	Overtime Pay		\$ 500.00
53100	334	Maintenance Agreements	\$ 5,463.68	\$ 5,463.68

TO ADJUST LINE ITEMS TO REFLECT ACTUAL EXPENDITURES.

General Sessions			Debit	Credit
Account	Sub	Description		
53300	334	Maintenance Agreements	\$ 340.00	\$ 340.00
53300	599	Other Charges	\$ 340.00	\$ 340.00

TO ADJUST LINE ITEMS TO REFLECT ACTUAL EXPENDITURES.

Juvenile Court				
Account	Sub	Description	Debit	Credit
53600	399	Other Contracted Services	\$ 1,500.00	
53400	399	Other Contracted Services		\$ 1,500.00
			\$ 1,500.00	\$ 1,500.00

TO ADJUST CONTRACTED SERVICES TO REFLECT CHARGES FOR JUVENILE HOUSING.

Courtroom Security				
Account	Sub	Description	Debit	Credit
53920	361	Permits	\$ 1,200.00	
53920	790	Other Equipment	\$ 1,200.00	
			\$ 1,200.00	\$ 1,200.00

TO ADJUST LINE ITEMS TO REFLECT ACTUAL EXPENDITURES.

Sheriff's Department				
Account	Sub	Description	Debit	Credit
54110	450	Tires & Tubes	10,426.38	
54110	189	Other Salaries and Wages		2,335.21
54110	335	Maintenance & Repair - Bldg		181.83
54110	336	Maintenance & Repair - Eqpt		5,330.90
54110	337	Maintenance & Repair - Office		1,140.00
54110	338	Maintenance & Repair - Veh		2,599.51
54110	451	Uniforms		1,172.53
54110	516	Other Self-Insured Claims		835.00
54110	716-Moto	Law Enforcement Equipment		4,831.40
54110	716	Law Enforcement Equipment	8,000.00	
			\$ 18,426.38	\$ 18,426.38

TO INCREASE EXPENDITURE LINES TO REFLECT ACTUAL CHARGES. ADDITIONALLY, TIRES & TUBES & LAW ENFORCEMENT EQUIPMENT LINES ARE BEING DECREASED TO OFFSET OVERAGES.

Jail				
Account	Sub	Description	Debit	Credit
54210	160	Guards		\$ 19,038.46
54210	201	Social Security		\$ 1,200.00
54210	212	Medicare		\$ 276.05
39000		Fund Balance	\$ 20,514.51	
54210	187	Overtime Pay		\$ 815.68
54210	205	Employee & Dependent Insurance		\$ 150.00
54210	335	Maintenance & Repair - Bldg		\$ 75.00
54210	347	Pest Control		\$ 400.00
54210	349	Printing, Stationery, & Forms		\$ 350.00
54210	399	Other Contracted Services		\$ 1,831.10
54210	410	Custodial Supplies		\$ 372.76
54210	442	Propane Gas		\$ 1,641.67
54210	599	Other Charges		\$ 2,861.58
54210	710	Food Service Eqpt	\$ 5,300.00	
54210	499	Other Supplies & Materials	\$ 3,197.79	
			\$ 29,012.30	\$ 29,012.30

TO INCREASE GUARD LINE TO REFLECT (2) ADDITIONAL POSITIONS GRANTED BY FULL COMMISSION.
 TO INCREASE EXPENDITURE LINES TO REFLECT ACTUAL CHARGES. ADDITIONALLY, FOOD SERVICE EQPT & OTHER SUPPLIES & MATERIALS LINES ARE BEING DECREASED TO OFFSET OVERAGES.

Work Release Program				
Account	Sub	Description	Debit	Credit
54250	336	Maintenance & Repair Services - Eqpt	\$ 55.25	\$ 55.25
54250	425	Gasoline	\$ 55.25	\$ 55.25

TO ADJUST LINE ITEMS TO REFLECT ACTUAL EXPENDITURES.

Civil Defense				
Account	Sub	Description	Debit	Credit
54410	339	Matching Share		\$ 1,373.03
54410	499	Other Supplies & Materials		\$ 554.73
54410	399	Other Contracted Services	\$ 1,927.76	
			\$ 1,927.76	\$ 1,927.76

TO ADJUST LINE ITEMS TO REFLECT ACTUAL EXPENDITURES.

County Coroner/Medical Examiner				
Account	Sub	Description	Debit	Credit
54610	201	Social Security		\$ 79.00
54610	212	Employer Medicare		\$ 18.26
58400	599	Other Charges	\$ 97.26	
			\$ 97.26	\$ 97.26

TO ADJUST LINE ITEMS TO REFLECT ACTUAL EXPENDITURES.

Ambulance Service				
Account	Sub	Description	Debit	Credit
55130	317	Data Processing Services		\$ 1,000.00
55130	349	Printing, Stationery, & Forms		\$ 75.00
55130	450	Tires & Tubes		\$ 1,800.00
55130	451	Uniforms	\$ 1,965.00	
55130	599	Other Charges		\$ 90.00
55130	422	Food Supplies	\$ 1,000.00	
			\$ 2,965.00	\$ 2,965.00

TO ADJUST LINE ITEMS TO REFLECT ACTUAL EXPENDITURES.

Soil Conservations				
Account	Sub	Description	Debit	Credit
57500	187	Overtime Pay	\$ 686.88	
57500	599	Other Charges	\$ 686.88	
			\$ 686.88	\$ 686.88

TO ADJUST LINE ITEMS TO REFLECT ACTUAL EXPENDITURES.

Veterans				
Account	Sub	Description	Debit	Credit
58300	435	Office Supplies	\$ 200.00	
58300	499	Other Supplies & Materials	\$ 200.00	
			\$ 200.00	\$ 200.00

TO ADJUST LINE ITEMS TO REFLECT ACTUAL EXPENDITURES.

Other Charges				
Account	Sub	Description	Debit	Credit
58400	499	Other Supplies & Materials	\$ 150.00	
58400	799	Other Capital Outlay	\$ 150.00	
			\$ 150.00	\$ 150.00

TO ADJUST LINE ITEMS TO REFLECT ACTUAL EXPENDITURES.

Data Processing/Computer Services				
Account	Sub	Description	Debit	Credit
52600	105	IT Director Salary		\$ 27,500.00
52600	201	Social Security		\$ 1,705.00
52600	212	Medicare		\$ 398.75
52600	210	Unemployment Comp		\$ 84.00
52600	513	Worker's Compensation		\$ 40.00
52600	207	Medical Insurance		\$ 1,398.00
52600	435	Office Supplies		\$ 500.00
52600	709	Data Processing Equipment		\$ 1,500.00
58400	799	Other Capital Outlay	\$ 2,625.75	
58400	516	Self-Insured Claims	\$ 5,000.00	
58400	317	Data Processing Services	\$ 5,000.00	
51910	162	Clerical Position	\$ 20,500.00	
			\$ 33,125.75	\$ 33,125.75

TO ESTABLISH BUDGET FOR IT POSITION. AMOUNTS HAVE BEEN PRO-RATED FOR 11 PAYROLLS.

TOTAL AMENDMENTS - GENERAL FUND 101 \$ 162,856.36 \$ 162,856.36

Courthouse & Jail Maintenance Fund - 112

Account	Sub	Description	Debit	Credit
58400	304	Architects		\$ 15,000.00
58400	334	Maintenance Agreements	\$ 9,000.00	
58400	335	Maintenance & Repair Services - Bldg	\$ 3,000.00	
39000		Fund Balance	\$ 3,000.00	
			\$ 15,000.00	\$ 15,000.00

TO ESTABLISH LINE ITEM FOR ARCHITECT FEES FOR RENNOVATION OF COURTHOUSE AS APPROVED BY FULL COMMISSION.

TOTAL AMENDMENTS - COURTHOUSE & JAIL MAINTENANCE FUND 112 \$ 15,000.00 \$ 15,000.00

Library Fund - 115

Account	Sub	Description	Debit	Credit
56500	212	Employer Meidare		\$ 1,156.03
56500	335	Maintenance & Repair Services - Bldg		\$ 800.00
56500	509	Refunds		\$ 100.00
56500	719	Office Equipment	\$ 2,056.03	
			\$ 2,056.03	\$ 2,056.03

PARITY ADJUSTMENTS FOR FULL-TIME CLERKS & CHIEF DEPUTIES.

TOTAL AMENDMENTS - LIBRARY FUND 115 \$ 2,056.03 \$ 2,056.03

Solid Waste Fund - 116

Account	Sub	Description	Debit	Credit
55754	196	In-Service		\$ 1,300.00
55754	205	Employee & Depdnt Ins.		\$ 500.00
55754	206	Life Insurance		\$ 100.00
55754	208	Dental Insurance		\$ 500.00
55754	209	Disability Insurance		\$ 500.00
55754	320	Dues & Memberships		\$ 200.00
55754	337	Maintenance & Repair Servi - Office		\$ 200.00
55754	451	Uniforms		\$ 1,500.00
55754	511	Vehicle & Equipment Insurance		\$ 500.00
55754	706-SBWR	Building Construction		\$ 14,000.00
55754	312	Contracts w/Private Agencies	\$ 19,300.00	
			<u>\$ 19,300.00</u>	<u>\$ 19,300.00</u>

TO ADJUST LINE ITEMS TO ACTUAL EXPENDITURES.

TOTAL AMENDMENTS - SOLID WASTE FUND - 116 \$ 19,300.00 \$ 19,300.00

Industrial and Economic Development Fund - 119

Account	Sub	Description	Debit	Credit
43190		Other General Service Charges	\$ 40.00	
91110	332	Legal Notices		\$ 43.20
91170	316	Contributions		\$ 25,000.00
39000		Fund Balance	\$ 25,003.20	
46440	FIDP	TN Industrial Infrastructure Program	\$ 750,000.00	
91170	791-FIDP	Other Construction		\$ 750,000.00
			<u>\$ 775,043.20</u>	<u>\$ 775,043.20</u>

TO INCREASE CONTRIBUTIONS LINE TO REFLECT APPROVED WATERLINE PROJECTS AND ACCOUNT FOR FIDP GRANT REVENUE AND EXPENDITURES.

TOTAL AMENDMENTS - INDUSTRIAL & ECONOMIC DEV. FUND - 119 \$ 775,043.20 \$ 775,043.20

DRUG FUND - 122

Account	Sub	Description	Debit	Credit
42865		Drug Task Force Forfeitures & Seizures	\$ 2,743.82	
42910		Proceeds From Confiscated Property	\$ 33,827.67	
44530		Sale of Equipment	\$ 6,290.00	
47700		Asset Forfeiture Funds		\$ 15,000.00
54150	196	In-Service		\$ 5,000.00
54150	312	Contracts w/private agen - GOVDEALS		\$ 5,000.00
54150	319	Confidential Drug Enf Pymts		\$ 15,000.00
54150	320	Dues & Memberships		\$ 300.00
54150	425	Gasoline		\$ 600.00
54150	709	Data Processing Egpt		\$ 1,000.00
54150	718	Motor Vehicles - MotorCycles		\$ 14,000.00
39000		Fund Balance	\$ 13,038.51	
			\$ 55,900.00	\$ 55,900.00

TO AMEND BUDGET TO REFLECT ACTUAL EXPENDITURES. THERE IS SUFFICIENT CASH TO COVER INCREASES.

TOTAL AMENDMENTS - DRUG FUND - 122 \$ 55,900.00 \$ 55,900.00

Highway Fund - 131

Account	Sub	Description	Debit	Credit
40125		Trustee's Collections - Bankruptcy	\$ 4,877.82	
39000		Fund Balance		\$ 4,877.82
62000	402	Asphalt		\$ 78,900.50
62000	403	Cold-Mix		\$ 2,076.00
62000	408	Concrete		\$ 6,028.00
62000	409	Crushed Stone		\$ 3,519.74
62000	440	Pipe Metal		\$ 6,697.15
62000	599	Other Charges		\$ 1,365.60
68000	791	Other Construction		\$ 670.00
44130		Sale of Materials & Supplies	\$ 99,256.99	
68000	714	Highway Equipment		\$ 3,050.00
44130		Sale of Equipment	\$ 3,050.00	
			\$ 102,306.99	\$ 102,306.99

TO RECOGNIZE REVENUE RECEIVED AND INCREASE EXPENDITURES TO REFLECT ACTUAL AMOUNTS.

TOTAL AMENDMENTS - HIGHWAY FUND 131 \$ 102,306.99 \$ 102,306.99

General Capital Projects - 171

Account	Sub	Description	Debit	Credit
44110	HDEP	Investment Income	711.42	
39000		Fund Balance		711.42
91110	317	Data Processing Services	4,079.32	
91110	317-ANNX	Data Processing Services	18,000.00	
91110	706-ANNX	Building Construction	16,331.78	
91110	790-GATE	Other Equipment	15,636.97	
91110	706-SWBA	Building Construction	12,368.00	
91110	706-TEMP	Building Construction	4,444.20	
91110	719-ARCH	Office Equipment	932.99	
91110	790-ARCH	Other Equipment	373.98	
39000		Fund Balance	72,167.24	72,167.24
			<u>\$ 72,167.24</u>	<u>\$ 72,167.24</u>

TO RECOGNIZE HEALTH DEPARTMENT INTEREST REVENUE AND ADJUST EXPENDITURE LINES TO ACTUAL.
 EXPENDITURES LINES ARE FOR FIXTURES AT ANNEX, GATE AT SOLID WASTE FACILITY, AND
 DATA PROCESSING AT EXISTING COURTHOUSE AND ANNEX AS APPROVED BY COMMISSION.

TOTAL AMENDMENTS - GENERAL CAPITAL PROJECTS FUND 171 \$ 72,167.24 \$ 72,167.24

LAWRENCE COUNTY TN RESOLUTION NO: 2009012703

Resolution to approve amendments to the 2008-2009 Lawrence County Budget

DISTRICT	COMMISSIONERS	MOTION	SECOND	AYE	NAY	PASS	PRESENT	ABSENT
10	Benefield, Delano			X			X	
9	Benefield, Ronald L.		X	X			X	
13	Brazier, Ray							X
16	Brown, Anne N.			X			X	
6	Clifton, Bobby R.			X			X	
18	Doerflinger, Chuck			X			X	
7	Dryden, Jerry W.			X			X	
3	Gillespie, Dennis C.							X
12	Hill, Richard L.			X			X	
11	Hyatt, Sandra K.			X			X	
2	Jackson, Chris D.			X			X	
4	Keener, Alan J.		X	X			X	
8	Niedergereses, Mark			X			X	
14	Putman, Jerry N.			X			X	
15	Robertson, Charles H.			X			X	
5	Sanders, John C., Jr.			X			X	
17	Wray, Joe R.							X
1	Yocom, Wayne A.				X		X	
TOTAL				14	1	0	15	3

TYPE OF VOTE: Voice Roll Call

Comments:

RESOLUTION NO. 2009012704

RESOLUTION TO APPROVE AMENDMENTS TO THE 2008-2009 LAWRENCE COUNTY
BOARD OF EDUCATION BUDGET

NOW, THEREFORE, be it resolved by the Lawrence County Legislative Body meeting in regular session this 27th day of January, 2009, approve amendments to the 2008-2009 Lawrence County Board of Education Budget, as attached.

This Resolution shall take effect upon its passage, the public welfare requiring it.

Passed this 27th day of January, 2009.



JERRY DRYDEN, CHAIR



PAUL ROSSON, COUNTY EXECUTIVE

ATTEST:



CHUCK KIZER, COUNTY CLERK

SPONSOR: LAWRENCE COUNTY BOARD OF EDUCATION

December, 2008 Resolution # _____
 Budget Amendments General Purpose School
 FUND 141

Account Number	Description	Debit	Credit
1 72120-413	Drugs & Medical Supplies	1,500.00	1,500.00
72120-355	Travel		
	To Amend Nursing Budget for travel allowance	\$ 1,500.00	\$ 1,500.00
2 72610-166	Custodial Personnel	15,950.00	
72610-201	Social Security	990.00	
72610-204	State Retirement	1,425.00	
72610-212	Employer Medicare	235.00	
72610-399	Other Contracted Services		18,600.00
	To Amend Budget to Reflect Temporary Staffing for Custodians	\$ 18,600.00	\$ 18,600.00

LAWRENCE COUNTY TN RESOLUTION NO: 2009012704

Resolution to approve amendments to the 2008-2009 Lawrence County Board of Education Budget

DISTRICT	COMMISSIONERS	MOTION	SECOND	AYE	NAY	PASS	PRESENT	ABSENT
10	Benefield, Delano			X			X	
9	Benefield, Ronald L.			X			X	
13	Brazier, Ray							X
16	Brown, Anne N.			X			X	
6	Clifton, Bobby R.			X			X	
18	Doerflinger, Chuck			X			X	
7	Dryden, Jerry W.			X			X	
3	Gillespie, Dennis C.							X
12	Hill, Richard L.			X			X	
11	Hyatt, Sandra K.			X			X	
2	Jackson, Chris D.		X	X			X	
4	Keener, Alan J.			X			X	
8	Niedergereses, Mark			X			X	
14	Putman, Jerry N.			X			X	
15	Robertson, Charles H.			X			X	
5	Sanders, John C., Jr.			X			X	
17	Wray, Joe R.							X
1	Yocom, Wayne A.	X		X			X	
TOTAL				15	0	0	15	3

TYPE OF VOTE: Voice Roll Call

Comments:

RESOLUTION NO. 2009012705


RESOLUTION TO APPROVE LAWRENCE COUNTY ROAD LIST

WHEREAS, pursuant to T.C.A. §54-10-103, county legislative bodies are required to classify the public roads in a county at a January session and the chief administrative officer of the county highway department is also required to provide a summary of all changes from the road listing submitted the previous year.

NOW, THEREFORE, BE IT RESOLVED by the Legislative Body of Lawrence County meeting in regular session this 27th day of January, 2009, the road list attached hereto as Exhibit A is hereby approved and the list of all roads which have undergone changes or corrections since January, 2008, which are attached hereto as Exhibit B are hereby approved.

This resolution will take effect upon its passage, the public welfare requiring it.

Passed this the 27th day of January, 2009.



JERRY DRYDEN, CHAIR



PAUL ROSSON, COUNTY EXECUTIVE

ATTEST:



CHUCK KIZER, COUNTY CLERK

SPONSOR: LAWRENCE COUNTY HIGHWAY DEPARTMENT

RESOLUTION NO. 2009012705


RESOLUTION TO APPROVE LAWRENCE COUNTY ROAD LIST

WHEREAS, pursuant to T.C.A. §54-10-103, county legislative bodies are required to classify the public roads in a county at a January session and the chief administrative officer of the county highway department is also required to provide a summary of all changes from the road listing submitted the previous year.


NOW, THEREFORE, BE IT RESOLVED by the Legislative Body of Lawrence County meeting in regular session this 27th day of January, 2009, the road list attached hereto as Exhibit A is hereby approved and the list of all roads which have undergone changes or corrections since January, 2008, which are attached hereto as Exhibit B are hereby approved.

This resolution will take effect upon its passage, the public welfare requiring it.

Passed this the 27th day of January, 2009.



JERRY DRYDEN, CHAIR



PAUL ROSSON, COUNTY EXECUTIVE

ATTEST:



CHUCK KIZER, COUNTY CLERK

SPONSOR: LAWRENCE COUNTY HIGHWAY DEPARTMENT

LAWRENCE COUNTY ROAD LIST												DECEMBER 31, 2008			
#	ROAD NAME	BEGINNING LOCATION	ENDING LOCATION	ROW	BED	CL	PAY	T&G	CH	LGT.					
1	TJ	AARON BRANCH ROAD	POND FIELD ROAD	0	20	0		1.7		1.7					
2	RB	ADAIR ROAD	BISHOP CHAPEL ROAD	60	26	1		2.2		2.2					
3	TJ	ADAMS ROAD	SR. 242-WEST POINT ROAD	0	18	0		0.7		0.7					
4	LK	ADKINS LANE	GRINNELL DRIVE	0	20	0		0.55		0.55					
5	LK	ADKINS LANE-WEST	WEST OFF GRINNELL DRIVE	0	18	0		0.2		0.2					
6	RB	AIRPORT DRIVE	LONESTAR ROAD	0	22	0	0.2			0.2					
7	LK	ALABAMA STREET	GEORGIA STREET	0	10	0		0.1		0.1					
8	RB	ALBERS LANE	LAND ROAD	50	20	1		0.1		0.1					
9	RB	ALDRIDGE ROAD	GUM SPRINGS ROAD	60	20	1	1.45		0.1	1.55					
10	MD	ALEXANDER SPRINGS RD.	HIGHWAY 43-NORTH	60	26	1	1.6			1.6					
11	LK	ALFORD LANE	POWER HOUSE ROAD	0	18	0		0.3		0.3					
12	LK	ALLISON DRIVE	BUSBY ROAD	0	24	0		0.16		0.16					
13	MD	AMISH LANE	SOUTH BRACE ROAD	0	12	0			0.2	0.2					
14	MD	ANDERSON CREEK ROAD	OLD MILITARY RD.-NORTH	0	20	0		2.4		2.4					
15	TJ	ANDERSON ROAD	POND FIELD ROAD	0	20	0		1.4		1.4					
16	LK	ANDREWS ROAD	BUSBY ROAD	0	20	0		0.5		0.5					
17	MD	ANNIE MAE LANE	NORTH BRACE ROAD	0	18	0		0.2		0.2					
18	RB	ANTIOCH ROAD	OLD FLORENCE-PULASKI	50	22	1		0.35		0.35					
19	RB	APPLETON ROAD	SR. 98-RABBIT TRAIL ROAD	60	20	1	4.4		0.3	5.4					
20	TJ	ARMETIS LANE	NATCHEZ TRACE PARKWAY	0	20	0			0.7	0.7					
21	MD	ARMSTRONG AVENUE	INDIANA AVENUE	0	22	0		0.3		0.3					
22	LK	ARROWHEAD POINTE	CHEROKEE HILL SUB.	50	20	1		0.1		0.1					
23	MD	ARROWHEAD TERRACE	BYRD ROAD	0	20	0		0.1		0.1					
24	RB	ASHLEY COURT	QUAIL DRIVE	0	16	0	0.45			0.45					

#	ROAD NAME	BEGINNING LOCATION	ENDING LOCATION	ROW	BED	CL	PAY	T&G	CH	LGT.
25 MD	ASHMORE ROAD	RAILROAD BED PIKE	LEWIS COUNTY LINE	0	20	0		2.0		2.0
26 LK	AUGUSTINE DR.	CHEROKEE HILLS SUB.	CHEROKEE HILLS SUB.	50	20	1		0.3		0.3
27 LK	AUGUSTINE LANE	OLD GLENDALE ROAD	DEAD END	0	20	0		0.4		0.4
28 TJ	BADDY ROAD	HALL ROAD	DEAD END	0	22	0		0.45		0.45
29 TJ	BAILEY CEMETERY ROAD	SPRING CREEK ROAD	DEAD END	0	20	0			0.1	0.1
30 LK	BAILEY ROAD	SHOAL CREEK ROAD	DEAD END	0	20	0		0.45		0.45
31 TJ	BAILEY SPRINGS ROAD	SR 242-WEST POINT ROAD	DEAD END	0	16	0		0.2		0.2
32 RB	BAKER LANE	FALL RIVER ROAD	MARABLE ROAD	0	22	0	1.15			1.15
33 MD	BALEE DRIVE	PLEASANT VALLEY ROAD	DEAD END	50	20	1		0.2		0.2
34 MD	BALLPARK ROAD	HWY. 20-SUMMERTOWN	DEAD END	0	18	0	0.1			0.5
35 LK	BALL PARK ROAD-SOUTH	MT. NEBO ROAD	PENNEY ROAD	0	20	0		0.6		0.6
36 TJ	BANNING ROAD	SCENIC ROAD	HIGHWAY 64-WEST	0	20	0		0.18		0.18
37 RB	BARBER SHOP ROAD	SR. 98-RABBIT TRAIL ROAD	DEAD END	0	20	0			0.25	0.25
38 MD	BARNVILLE ROAD	SR. 240-TURNPIKE	RAILROAD PIKE	50	20	1		2.9		2.9
39 LK	BARNETT DRIVE	WHITE ROAD	DEAD END	0	20	0		2.65		2.65
40 MD	BARNETT ROAD	MIDWAY ROAD	SR. 240 TURNPIKE	0	20	0		2.0		2.0
41 MD	BARRY LANE	DUGOUT ROAD	DEAD END	50	20	1		0.2		0.2
42 RB	BASSHAM ROAD	HOOD HOLLOW ROAD	BLOOMING GROVE ROAD	0	24	2		1.6		1.6
43 LK	BEARTOWN ROAD	LORETTO CITY LIMITS	RASCALTOWN ROAD	50	22	1	2.3	2.2		4.5
44 MD	BEASLEY ROAD	SR. 242-BUFFALO ROAD	MT. ARARAT ROAD-SOUTH	50	20	1	0.6			0.6
45 MD	BEASLEY ROAD-EAST	MT. ARARAT ROAD-SOUTH	HIGHWAY 43-NORTH	0	20	0	0.3	1.3		1.6
46 MD	BEDFORD LANE	SR. 241-NAPIER ROAD	DEAD END	50	20	1		0.3		0.3
47 MD	BEDROCK ROAD	BRACE ROAD	DEAD END	0	20	0		0.2		0.2
48 RB	BEECHWOOD DR.-NORTH	EDGEWOOD DRIVE	GIMLET ROAD	0	24	0	0.55			0.55
49 RB	BEECHWOOD DR.-SOUTH	HIGHWAY 64-EAST	EDGEWOOD DRIVE	0	22	0	0.65			0.65

#	ROAD NAME	BEGINNING LOCATION	ENDING LOCATION	ROW	BED	CL	PAY	T&G	CH	LGT.
50 TJ	BEELEER CUT-OFF	BEELEER ROAD	WATERLOO ROAD	50	22	1		0.3		0.3
51 TJ	BEELEER ROAD	WATERLOO ROAD	GRANDDADDY ROAD	0	24	0		2.76		2.76
52 LK	BELREW LANE	EAGLE FACTORY ROAD	DEAD END	50	20	1		0.6		0.6
53 LK	BELREW ROAD	LONG BRANCH ROAD	DEAD END	0	18	0		0.8		0.8
54 MD	BENEFIELD LANE	COUNTY FARM ROAD	DEAD END	0	18	0	0.4			0.4
55 MD	BENNETT ROAD	DENSON ROAD	DEAD END	0	18	0		0.4		0.4
56 MD	BENSON ROAD	MARCELLA FALLS ROAD	DEAD END	50	20	1		0.6	0.6	0.6
57 LK	BERNIE KING LANE	GLEN SPRINGS ROAD	DEAD END	0	20	0			0.15	0.15
58 RB	BETTY AVENUE	BRANCH DRIVE	LANCE DRIVE	0	22	0	0.15			0.15
59 TJ	BIG SPRINGS FORK	WARE ROAD	BIG SPRINGS ROAD	0	18	0		1.3		1.3
60 TJ	BIG SPRINGS ROAD	SR. 241-REDHILL-CENTER	ETHRIDGE-REDHILL ROAD	0	22	0	1.8			1.8
61 TJ	BIG SPRINGS ROAD-EAST	SR. 241-REDHILL-CENTER	DEAD END	0	24	0		0.7		0.7
62 TJ	BIG SPRINGS TERRACE	BIG SPRINGS FORK	DEAD END	0	24	0		0.2		0.2
63 RB	BIRD MILL ROAD	IDAHO ROAD	NEWTON ROAD	0	20	0		0.5	0.5	0.5
64 RB	BISHOP CHAPEL ROAD	SR. 227-LEXINGTON HWY.	FIVE POINTS ROAD	50	24	1		4.0		4.0
65 RB	BISHOP ROAD	BAKER LANE	WESLEY CHAPEL ROAD	50	20	1	1.35			1.35
66 LK	BIVENS LANE	SR. 242-WEST POINT ROAD	DEAD END	50	16	0			0.2	0.2
67 MD	BLACKJACK LANE	CORBIN STREET	DEAD END	50	20	1		0.2		0.2
68 MD	BLACK STREET	COLLEGE STREET-WEST	STATE HIGHWAY-20	0	16	0	0.1			0.1
69 MD	BLACKWOOD DRIVE	SHADY STREET	OAK STREET	0	22	0		0.2		0.2
70 MD	BLACKWOOD LANE	OAKS ROAD	DEAD END	0	16	0		0.7		0.7
71 MD	BLACKWOOD ROAD	SR. 240-TURNPIKE	DEAD END	0	18	0			0.2	0.2
72 MD	BLANKENSHIP LANE	HIGHWAY 43-NORTH	DEAD END	0	16	0		0.3		0.3
73 RB	BLESSING ROAD	HIGHWAY 64-EAST	LANTZ ROAD	0	22	0		0.7		0.7
74 RB	BLOOMING GROVE ROAD	OWENS ROAD	APPLETON ROAD	0	22	0	2.6	3.3		5.9

#	ROAD NAME	BEGINNING LOCATION	ENDING LOCATION	ROW	BED	CL	PAY	T&G	CH	LGT.
75 RB	BLUE HERON DRIVE	TANDY PLACE	TANDY PLACE	50	20	1		0.15		0.15
76 LK	BLUFF ROAD	ST. JOE CITY LIMITS	BUSBY ROAD	0	24	0	3.3	1.8		5.1
77 RB	BONEE ROAD	MILLER LANE	GILES COUNTY LINE	50	22	1		1.7		1.7
78 MD	BONNER ROAD	GRAY ROAD	DEAD END	0	18	0		0.5		0.5
79 RB	BONNERTOWN ROAD	SR. 98-RABBIT TRAIL ROAD	ALABAMA STATE LINE	60	22	1	2.35			2.35
80 TJ	BOSWELL CEMETERY RD.	MT. LEBANON ROAD	DEAD END	0	12	0			0.2	0.2
81 RB	BOX ROAD	BLOOMING GROVE ROAD	BLOOMING GROVE ROAD	0	20	0		0.95		0.95
82 TJ	B.R. LANE	RIDGE ROAD	DEAD END	0	12	0			0.2	0.2
83 MD	BRACE LOOP	BRACE ROAD	BRACE ROAD	0	20	0		0.4		0.4
84 MD	BRACE ROAD	ALEXANDER SPRINGS RD.	NORTH & SOUTH BRACE	60	26	1	2.4			2.4
85 MD	BRACE ROAD-NORTH	BRACE ROAD	CHURCH STREET(STOWN)	0	24	0	2.5	1.4		3.9
86 MD	BRACE ROAD-SOUTH	ETHRIDGE CITY LIMITS	BRACE ROAD-NORTH	0	24	0	1.1	1.9		3.0
87 TJ	BRADLEY ROAD-NORTH	GRANDDADY ROAD	MT. LEBANON ROAD	0	20	0		2.3		2.3
88 RB	BRADLEY ROAD-SOUTH	SR. 98-RABBIT TRAIL ROAD	JONES CHAPEL ROAD	0	24	0		2.0		2.0
89 RB	BRANCH DRIVE	WEAKLEY CREEK ROAD	LANCE DRIVE	0	22	0	0.7			0.7
90 MD	BRANDI LANE	MATTOXTOWN ROAD	DEAD END	0	20	0		0.2		0.2
91 RB	BRANNON ROAD	BAKER LANE	ROSIER ROAD	0	22	0		0.7	0.3	0.7
92 LK	BREWER BRANCH ROAD	SR. 242-WEST POINT ROAD	DEAD END	0	18	0			0.3	0.3
93 MD	BREWER LANE	BREWER ROAD	DEAD END	0	18	0		0.35		0.35
94 MD	BREWER ROAD	HIGHWAY 43-NORTH	BRACE ROAD-SOUTH	0	18	0		0.6		0.6
95 MD	BRIDY ROAD	BRACE ROAD-SOUTH	BUFFALO ROAD	60	24	1		2.1		2.1
96 MD	BRIER HILL ROAD	SR. 242-HENRYVILLE ROAD	OAKS ROAD	0	24	0		1.5		1.5
97 MD	BRITNEY CIRCLE	BRACE ROAD-NORTH	BRACE ROAD-NORTH	50	20	1		0.383		0.383
98 RB	BROCK HOLLOW ROAD	OLD FLORENCE-PUL. ROAD	GILES COUNTY LINE	0	20	0		2.2		2.2
99 MD	BROOKS HUGHES ROAD	BUFFALO ROAD (NOT SR)	MCDOWELL ROAD	0	24	0		1.7		1.7

#	ROAD NAME	BEGINNING LOCATION	ENDING LOCATION	ROW	BED	CL	PAY	T&G	CH	LGT.
100	BROWN LANE	KILE ROAD	DEAD END	0	18	0		0.4		0.4
101	BRUSH CREEK ROAD	HIGHWAY 64-WEST	LEWIS COUNTY LINE	0	22	0		6.8		6.8
102	BRYANT-BOSWELL ROAD	ANDERSON ROAD	WATERLOO ROAD	0	22	0		1.8		1.8
103	BRYANT ROAD	PINEY ROAD	DEAD END	60	20	1		1.0		1.0
104	BRYSON ROAD	COLLINWOOD ROAD	DEAD END	0	18	0		0.7	0.7	0.7
105	BUCK BRANCH LANE	MCDONALD ROAD	DEAD END	0	16	0		0.2	0.2	0.2
106	BUCK BRANCH ROAD	FISH TRAPP ROAD	PINEY ROAD	0	20	0		1.85		1.85
107	BUCKS LANE	SOUTH OFF DANLEY ROAD	DEAD END	0	20	0		0.2		0.2
108	BUD TAYLOR ROAD	BUFFALO ROAD (NOT SR)	YODER ROAD	0	20	0		0.8		0.8
109	BUFFALO ROAD	SR. 242-HENRYVILLE ROAD	SR. 240-TURNPIKE	60	24	1	8.0			8.0
110	BUIE ROAD	BUFFALO ROAD (NOT SR)	SR. 240-TURNPIKE	0	22	0		2.0		2.0
111	BUMPUS ROAD	LBURG CITY LIMITS	SR. 242-WEST POINT ROAD	0	20	0	0.5			0.5
112	BUSBY ROAD	SR. 242-WEST POINT ROAD	HIGHWAY 43-SOUTH	0	24	0	8.1			8.1
113	BYRD ROAD	WEAKLEY CREEK ROAD	GOOD HOPE ROAD	0	24	0		2.4		2.4
114	C. KIRK CIRCLE	HUDSON ROAD	HUDSON ROAD	0	16	0		0.3	0.3	0.3
115	CABIN LANE	BARNETT DRIVE	DEAD END	0	20	0		0.3		0.3
116	CALDWELL ROAD	BUFFALO ROAD (NOT SR)	SR. 240-TURNPIKE	60	20	1		2.0	0.2	2.0
117	CAMPBELL LANE	SR. 242-BUFFALO ROAD	DEAD END	0	18	0				0.2
118	CAMPBELLSVILLE PIKE	HIGHWAY 43-NORTH	GILES COUNTY LINE	50	26	1	4.9			4.9
119	CANNON ROAD	LONG BRANCH ROAD	DEAD END	0	18	0		0.55		0.55
120	CARDINAL COURT	FALL RIVER ROAD	DEAD END	50	20	1	0.6			0.6
121	CARDINAL WAY	CALDWELL ROAD	SR. 240-TURNPIKE	0	20	0		0.4		0.4
122	CAROL ROAD	JONESTOWN ROAD	GILES COUNTY LINE	0	18	0		0.3		0.3
123	CARTER ROAD	IRON CITY ROAD	WOLF CREEK ROAD	0	20	0		1.8		1.8
124	CART PATH WAY	EAGLE LOOP	DEAD END	50	20	1		0.105		0.105

#	ROAD NAME	BEGINNING LOCATION	ENDING LOCATION	ROW	BED	CL	PAY	T&G	CH	LGT.
125 MD	CARVELL LANE	MARCELLA FALLS ROAD	DEAD END	0	14	0			0.3	0.3
126 TJ	CC LANE	FISH TRAPP ROAD	DEAD END	0	16	0			0.7	0.7
127 TJ	CC ROAD	SR. 241-NAPIER ROAD	DEAD END	0	18	0		1.2		1.2
128 RB	CECIL COURT	MATTHEW AVENUE	DEAD END	0	22	0		0.1		0.1
129 LK	CEDAR HILL ROAD	OLD JACKSON HIGHWAY	DEAD END	50	22	1	1.35			1.35
130 MD	CEMETERY ROAD	SR. 240-TURNPIKE	CHIEF CREEK ROAD	0	22	0		2.5		2.5
131 TJ	CEMETERY STREET	TENNESSEE STREET	CEMETERY	0	18	0			0.5	0.5
132 TJ	CENTER GROVE ROAD	WARE ROAD	KNOTT ROAD	0	18	0		0.5		0.5
133 MD	CENTER POINT SUBD.	CORBIN STREET	DEAD END	50	20	1		0.47		0.47
134 TJ	CHAMBERS ROAD	PINEY ROAD	DEAD END	0	18	0		1.1		1.1
135 RB	CHANCE ROAD	FLATT LANE	RAMAH ROAD	0	22	0		0.75		0.75
136 MD	CHANDLER LANE	HUDSON ROAD	NUTT LANE	0	20	0		0.2		0.2
137 LK	CHANDLER ROAD	SR. 242-WEST POINT ROAD	DEAD END	0	20	0		0.7		0.7
138 LK	CHEROKEE HILL DRIVE	CHEROKEE HILLS SUB.	CHEROKEE HILLS SUB.	50	20	1		0.9		0.9
139 RB	CHERRY GLENN COURT	NORTH KEENER ROAD	DEAD END	50	20	1		0.3		0.3
140 RB	CHERRY HILL ROAD	FALL RIVER ROAD	DEAD END	0	16	0		0.85	0.85	0.85
141 RB	CHERIE LANE	GALLION ROAD	DEAD END	0	18	0			0.3	0.3
142 LK	CHERRY STREET-EAST	EAST OFF TENNESSEE ST.	DEAD END	0	18	0	0.1			0.1
143 TJ	CHERRY STREET-WEST	SR. 242-WEST POINT ROAD	CHURCH STREET	0	18	0	0.1			0.1
144 TJ	CHESTNUT LANE	EAST LAUREL DRIVE	DEAD END	50	20	1		0.2		0.2
145 MD	CHIEF CREEK RD.(E.SIDE)	SR. 240-TURNPIKE	SR. 241-NAPIER ROAD	0	22	0		4.6		4.6
146 TJ	CHIEF CREEK RD.(W.SIDE)	241-NAPIER ROAD	LAUREL HILL ROAD	0	22	0		0.8		0.8
147 TJ	CHISHOLM CRK. RD. (NO)	HIGHWAY 64-WEST	FISH TRAPP ROAD	0	20	0		3.4		3.4
148 TJ	CHISHOLM CRK. RD. (SO)	LODI ROAD	WAYNE COUNTY LINE	0	20	0		1.4		1.4
149 TJ	CHISHOLM CROSSING	HIGHWAY 64-WEST	SCENIC ROAD	0	20	0	0.2			0.2

#	ROAD NAME	BEGINNING LOCATION	ENDING LOCATION	ROW	BED	CL	PAY	T&G	CH	LGT.
150 RB	CHOATES DRIVE	MILLER LANE	KELSEY LANE	50	20	1		0.6		0.6
151 MD	CHRISTOPHER LANE	SR. 241-NAPIER ROAD	DEAD END	0	16	0		0.9		0.9
152 TJ	CHURCH HILL ROAD	RIDGE ROAD (WEST POINT)	DEAD END	0	18	0		0.2	0.2	0.2
153 RB	CHURCH LANE	SECOND CREEK ROAD	PEE WEE LANE	0	14	0		0.2		0.2
154 TJ	CHURCH STREET	GEORGIA STREET	MAPLE STREET	0	18	0	0.3			0.3
155 MD	CHURCH STREET	CALDWELL ROAD	DALEY STREET	0	18	0	0.9			0.9
156 RB	CLAIR COURT	HARDING ROAD	DEAD END	0	20	0			0.1	0.1
157 TJ	CLANTON LANE	CHAMBERS ROAD	DEAD END	0	18	0		0.2		0.2
158 RB	CLANTON ROAD	LONESTAR ROAD	BEECHWOOD DRIVE	0	20	0		0.9		0.9
159 MD	CLARENCE LONG ROAD	SR. 240-TURNPIKE	DEAD END	0	16	0			0.2	0.2
160 TJ	CLARK ROAD	WARE ROAD	DEAD END	0	14	0		0.7		0.7
161 MD	CLARK STREET	STATE HIGHWAY-20	DEAD END	0	16	0		0.1		0.1
162 LK	CLAX BRANCH ROAD	MT. NEBO ROAD	LORETTO CITY LIMITS	50	20	1	3.2	1.0		4.2
163 TJ	CLAYTON ROAD	HOOD ROAD-SOUTH	DEAD END	0	16	0			0.2	0.2
164 RB	CLEAR CREEK ROAD	GILES COUNTY LINE	DEAD END	0	24	0		4.1	0.1	4.2
165 RB	CLEAR CREEK RD.-SOUTH	FRED HUGHES ROAD	DEAD END	0	14	0		0.3		0.3
166 MD	CLEVE STAGGS ROAD	BRACE ROAD-NORTH	DEAD END	0	16	0			0.4	0.4
167 RB	CLEVELAND LANE	CLEVELAND ROAD	SECOND CREEK ROAD	0	24	0		0.55		0.55
168 RB	CLEVELAND ROAD	BISHOP CHAPEL ROAD	MARKS ROAD	0	24	0		1.4		1.4
169 RB	CLIFF DRIVE	QUAIL DRIVE	DEAD END	0	20	0		0.3		0.3
170 TJ	CLIFTON ROAD	GRASSY BRANCH ROAD	DEAD END	0	18	0		0.7		0.7
171 LK	CLUBHOUSE DRIVE	BUSBY ROAD	DEAD END	0	20	0		0.5		0.5
172 RB	COBB ALLEY	SR. 98-RABBIT TRAIL ROAD	FAIR AVENUE	0	18	0	0.1			0.1
173 TJ	COFFEE MCGEE ROAD	SR. 242-BUFFALO ROAD	DEAD END	0	18	0	0.3			0.6
174 RB	COLE CIRCLE	MILLWOOD DRIVE	DEAD END	50	20	1		0.1		0.1

#	ROAD NAME	BEGINNING LOCATION	ENDING LOCATION	ROW	BED	CL	PAY	T&G	CH	LGT.
175	TJ	COLLEGE STREET	CHURCH STREET	0	18	0	0.1			0.1
176	MD	COLLEGE STREET-EAST	ROSSON STREET	0	22	0	0.3	0.6		0.9
177	MD	COLLEGE STREET-WEST	SR. 240-TURNPIKE	0	18	0	0.5			0.5
178	TJ	COLLINWOOD ROAD	SR. 242-WEST POINT ROAD	50	24	1	3.3			3.3
179	MD	COMMODORE CIRCLE	BUFFALO ROAD (NOT SR.)	0	24	0	0.6			0.6
180	MD	COMMUNITY ROAD	MATTOXTOWN ROAD	0	22	0	0.65			0.65
181	RB	CONCORD LANE	CONCORD ROAD	0	16	0			0.4	0.4
182	RB	CONCORD ROAD	REVILLO ROAD	0	22	0	2.55			2.55
183	MD	CONVENT ROAD	BRACE ROAD-SOUTH	0	22	0	0.7			0.7
184	MD	COOK ROAD	DUKES PARK ROAD	0	16	0	0.3			0.3
185	RB	COPPERAS BRANCH RD.	FALL RIVER ROAD	0	24	0	0.7			2.4
186	MD	CORBIN STREET	MOORE ROAD	0	24	0	0.3			1.5
187	LK	COUNTRYSIDE DRIVE	HIGHWAY 43-SOUTH	0	20	0	1.1			1.1
188	MD	COUNTY FARM ROAD	LBURG CITY LIMITS	0	22	0	0.9			0.9
189	MD	COUNTY LINE RD.-WEST	OLD MILITARY RD.-NORTH	0	18	0	0.3			0.3
190	TJ	CRAIG ROAD	GREENWOOD ROAD	0	20	0	1.45			1.45
191	TJ	CRAWFISH LANE	SR. 242-BUFFALO ROAD	0	16	0	0.55			0.55
192	TJ	CRAWFISH ROAD	VALLEY ROAD	0	18	0	0.6			0.6
193	TJ	CREEKMONT DRIVE	HIGHWAY 64-WEST	0	22	0	1.2			1.2
194	TJ	CREWS LANE	BRUSH CREEK ROAD	0	18	0	0.4			0.4
195	TJ	CREWS ROAD	HUDSON ROAD	60	24	1	1.7			1.7
196	MD	CROSS LANE	LONG ROAD	0	18	0	0.4			0.4
197	MD	CROSS ROAD	JONESTOWN ROAD	0	20	0	0.7			1.2
198	RB	CROWDER ROAD	FALL RIVER ROAD	0	20	0	1.2			1.2
199	RB	CROWDER ROAD-SOUTH	APPLETON ROAD	0	22	0			0.5	0.5

#	ROAD NAME	BEGINNING LOCATION	ENDING LOCATION	ROW	BED	CL	PAY	T&G	CH	LGT.
200	TJ	CROWSON CREEK ROAD	GIBBS ROAD	0	20	0			0.1	0.1
201	MD	CUMBERLAND DRIVE	STATE HIGHWAY-20	50	20	1		0.6		0.6
202	MD	CUMMINGS ROAD	OAKS ROAD	0	22	0		1.2		1.2
203	RB	DAKOTA LANE	GARNER ROAD	50	20	1		0.1		0.1
204	MD	DALEY STREET	STATE HIGHWAY-20	0	22	0	0.4			0.4
205	RB	DANA ROAD	DUNN-LEOMA ROAD	0	20	0		0.7		0.7
206	LK	DANLEY ROAD	SR. 227-LEXINGTON HWY.	50	22	1		4.2		4.2
207	TJ	DAVE HILL ROAD	MT. LEBANON ROAD	20	16	4		0.9	0.6	1.5
208	MD	DAVE RISNER ROAD	DRY WEAKLEY ROAD	0	20	0		0.1		0.1
209	MD	DAVID BLUE ROAD	BARNSVILLE ROAD	0	12	0			0.3	0.3
210	RB	DAVIDSON ROAD	RAMAH ROAD	0	22	0		0.95		0.95
211	LK	DAVID WEATHERS COURT	EAGLE LOOP	50	20	1		0.20		0.20
212	MD	DAVIS ROAD	THREE OAKS ROAD	0	18	0			0.6	0.6
213	MD	DAVIS STREET	STATE HIGHWAY-20	0	24	0	0.7			0.7
214	RB	DAY ROAD	SR. 98-RABBIT TRAIL ROAD	0	22	0	0.475	0.425		0.9
215	LK	DEERVIEW LANE	PURCELL LANE	50	20	0		0.3		0.3
216	MD	DELLA STREET	COLLEGE STREET-EAST	0	22	0		0.1		0.1
217	MD	DENSON ROAD	HUDSON ROAD	50	26	1		4.1		4.1
218	MD	DEPOT STREET	COLLEGE STREET-EAST	0	20	0	0.3			0.3
219	RB	DIXON BRANCH ROAD	LORETTO CITY LIMITS	60	22	1		2.75		2.75
220	RB	DOBBINS ROAD	WARREN HOLLOW ROAD	0	20	0		0.6		0.6
221	LK	DOGWOOD LANE	BARNETT DRIVE	0	12	0		0.55		0.55
222	MD	DOOLEY ROAD	CAMPBELLVILLE PIKE	0	22	0		3.7		3.7
223	MD	DORA LANE	GRIFFIN ROAD	50	20	1			0.2	0.2
224	MD	DOUB LANE	JONESTOWN ROAD	0	20	0		0.1		0.1

#	ROAD NAME	BEGINNING LOCATION	ENDING LOCATION	ROW	BED	CL	PAY	T&G	CH	LGT.
225 MD	DRY WEAKLEY ROAD	HWY 43-NORTH	PLEASANT VALLEY ROAD	60	24	1		3.9		3.9
226 LK	DUCKTOWN ROAD	IRON CITY ROAD	ALABAMA STATE LINE	0	24	0		2.3		2.3
227 MD	DUGOUT ROAD	JONESTOWN ROAD	OLD MILITARY RD.-NORTH	0	20	0		2.3		2.3
228 MD	DUKES PARK ROAD	OLD HIGHWAY 43-NORTH	OLD MILITARY RD.-NORTH	60	24	1		2.6		2.6
229 RB	DUNKLE ROAD	FLEEMAN CIRCLE	DEAD END	0	18	0		0.15		0.15
230 RB	DUNN-FALL RIVER ROAD	HIGHWAY 43-SOUTH	MARABLE ROAD	50	22	1	0.7	2.7		3.4
231 RB	DUNN LANE	HIGHWAY 43-SOUTH	DEAD END	0	20	0	0.1			0.1
232 RB	DUNN-LEOMA ROAD	HIGHWAY 43-SOUTH	43-SOUTH AT DUNN	50	20	1	4.3			4.3
233 RB	DUNN ROAD	DUNN-LEOMA ROAD	PROSSER ROAD	50	20	1	0.9			0.9
234 MD	DURHAM CIRCLE	SR. 240-TURNPIKE	SR. 240-TURNPIKE	0	18	0		0.2	0.2	0.4
235 RB	DURHAM ROAD	WESLEY CHAPEL ROAD	BROCK HOLLOW ROAD	50	20	1		3.05		3.05
236 RB	DURRETT ROAD	HIGHWAY 43-SOUTH	FULLERS CHAPEL ROAD	0	26	0		0.45		0.45
237 MD	DYE ROAD	BUFFALO ROAD (NOT SR)	DEAD END	0	14	0			0.2	0.2
238 LK	EAGLE FACTORY ROAD	LBURG CITY OLD FLORENCE	DEAD END	40	24	2		1.8		1.8
239 MD	EAGLE HAVEN ROAD	CHURCH STREET	DEAD END	50	20	1		0.1		0.1
240 LK	EAGLE LOOP	CLUBHOUSE DRIVE	FAIRWAY CIRCLE	50	20	1		0.8		0.8
241 MD	EDAN ROAD-EAST	HIGHWAY 43-NORTH	MT. HOREB ROAD	0	24	0		2.2		2.2
242 MD	EDAN ROAD-WEST	HIGHWAY 43-WEST	SOUTH BRACE ROAD	0	20	0		1.2		1.2
243 RB	EDGEWOOD DRIVE	BEECHWOOD DRIVE-NORTH	SHADOW STONE DRIVE	0	22	0		0.25		0.25
244 LK	ED BOSHERS ROAD	NORTH OFF BUSBY ROAD	DEAD END	0	20	0		0.4		0.4
245 LK	EDWARDS DRIVE	GLEN SPRINGS ROAD	DEAD END	0	18	0		0.3		0.3
246 RB	ELI COURT	HARDING ROAD	DEAD END	50	20	0		0.05		0.05
247 MD	ELIZABETH COURT	TAYLOR CIRCLE	DEAD END	50	20	1		0.1		0.1
248 MD	ELKRIDGE ROAD	EAST OFF NO.-OLD MILITARY	MAURY COUNTY LINE	0	20	0	0.7			0.7
249 RB	EMBRY ROAD	HIGHWAY 43-SOUTH	DUNN-LEOMA ROAD	0	18	0	0.4			0.4

#	ROAD NAME	BEGINNING LOCATION	ENDING LOCATION	ROW	BED	CL	PAY	T&G	CH	LGT.
250	TJ	E.R. LANE	ROCKY LANE	0	12	0			0.3	0.3
251	TJ	ETHRIDGE-REDHILL ROAD	HIGHWAY 64-EAST	50	26	1	2.3			2.3
252	MD	ETHRIDGE-REDHILL ROAD	MCCALEB ROAD	50	26	1	6			6
253	RB	EVANS LANE	HIGHWAY 64-EAST	0	18	0			0.4	0.4
254	RB	EVANS ROAD	SECOND CREEK ROAD	50	20	1	1.5			1.5
255	LK	EZELL LANE	OLD GLENDALE ROAD	0	20	0		0.2		0.2
256	RB	EZELL RD.	SR. 98-RABBIT TRAIL ROAD	0	20	0		0.15		0.15
257	RB	FAIR STREET	HIGHWAY 43-SOUTH	0	20	0	0.4			0.4
258	LK	FAIRVIEW ROAD	ST. JOE CITY LIMITS	60	24	1		7.5		7.5
259	LK	FAIRWAY CIRCLE	CLUBHOUSE DRIVE	50	20	1		1.2		1.2
260	RB	FALL RIVER ROAD	L.BURG CITY LIMITS	60	24	1	10.6			10.6
261	RB	FARRIS LANE	ADAIR ROAD	0	16	0			0.2	0.2
262	MD	FAWN LANE	CEMETERY ROAD	0	16	0			0.4	0.4
263	TJ	FAWNWOOD CIRCLE	CREEKMONT DRIVE	0	20	0			0.1	0.1
264	MD	FIELDSTONE DRIVE	SUGARLAND DRIVE	50	20	1			0.1	0.1
265	RB	FINN CIRCLE	MILLWOOD DRIVE	50	20	1			0.1	0.1
266	TJ	FINNIE ROAD	V.F.W. RD.	0	18	0			1.9	1.9
267	RB	FIRE TOWER ROAD	MILLER LANE	0	16	0			0.35	0.35
268	TJ	FIRST TRESTLE STREET	NORTH OFF MAPLE STREET	0	18	0			0.3	0.3
269	TJ	FISH TRAPP ROAD	PINEY ROAD	0	22	0			3.6	3.6
270	LK	FISHER HOLLOW LOOP	BUSBY ROAD	50	20	1			0.3	0.3
271	LK	FISHER HOLLOW ROAD	BUSBY ROAD	50	20	1			2.4	2.4
272	MD	FISHER ROAD	JONESTOWN ROAD	0	20	0		0.4		0.4
273	RB	FIVE POINTS ROAD	SR. 227-LEXINGTON HWY.	60	24	1	5.0			5.0
274	RB	FLATT LANE	UNION HILL ROAD	0	24	0			0.9	0.9

#	ROAD NAME	BEGINNING LOCATION	ENDING LOCATION	ROW	BED	CL	PAY	T&G	CH	LGT.
275 MD	FLATWOODS ROAD	SR. 242-BUFFALO ROAD	L.BURG CITY LIMITS	0	20	0	2.0			2.0
276 RB	FLEEMAN CIRCLE	LONESTAR ROAD	LONESTAR ROAD	0	22	0	0.45			0.45
277 RB	FLEEMAN ROAD	BONEE ROAD	GILES COUNTY LINE	50	20	1		0.4		0.4
278 LK	FLEMING ROAD	SR. 227-LEXINGTON HWY.	FAIRVIEW ROAD	50	20	1		0.4		0.4
279 MD	FLIPPO PLACE	MACEDONIA ROAD	MIDWAY ROAD	50	20	1		0.2		0.2
280 TJ	FLIPPO ROAD	N. CHISHOLM CREEK ROAD	DEAD END	50	22	1		0.8		0.8
281 RB	FLOYD LANE	OLD FLORENCE-PULASKI RD	DEAD END	50	20	1		0.2		0.2
282 RB	FORD ROAD	LAMBS FERRY ROAD	FULLERS CHAPEL ROAD	0	20	0		0.4		0.4
283 RB	FORREST AVENUE	EDGEWOOD DRIVE	NORTH BEECHWOOD DR.	0	20	0	0.25			0.25
284 MD	FOSTER ROAD	BUFFALO ROAD (NOT SR)	DEAD END	0	20	0		0.6	0.6	0.6
285 RB	FOUST HILL ROAD	CLEAR CREEK ROAD	GILES COUNTY LINE	0	20	0		0.65		0.65
286 LK	FOX RIDGE DRIVE	CHEROKEE HILLS SUB.	CHEROKEE HILLS SUB.	50	20	1		0.2		0.2
287 RB	FOXLAND COURT	JILL DRIVE	DEAD END	0	18	0	0.1			0.1
288 LK	FRANKLIN DRIVE	SR. 242-WEST POINT ROAD	DEAD END	0	24	0		0.5		0.5
289 RB	FRANK ROAD	FALL RIVER ROAD	DEAD END	0	18	0		0.5		0.5
290 RB	FRAZIER LANE	OLD FLORENCE-PUL.-SOUTH	DEAD END	0	18	0		0.15		0.15
291 RB	FRAZIER ROAD	PROSSER ROAD	OLD FLORENCE-PULASKI	0	20	0		2.4		2.4
292 RB	FRED HUGHES ROAD	SUGAR CREEK ROAD	DEAD END	0	20	0		0.2		0.2
293 MD	FREEDOM HILL ROAD	HIGHWAY 43-NORTH	RUSHING ROAD	60	20	1		0.4		0.4
294 MD	FREEDOM ROAD	HIGHWAY 43-NORTH	OLD MILITARY RD.-NORTH	0	24	0		2.8		2.8
295 RB	FREEMAN HILL ROAD	REVILLO ROAD	FALL RIVER ROAD	60	24	1		2.65		2.65
296 MD	FREEMAN LANE	HIGHWAY 43-NORTH	DEAD END	0	18	0			0.1	0.1
297 RB	FREEMON ROAD	DUNN-LEOMA ROAD	DEAD END	0	16	0		0.5		0.5
298 LK	FRENCH ROAD	REBECCA ROAD	ALABAMA STATE LINE	60	22	1		1.6		1.6
299 RB	FULLERS CHAPEL LANE	SHACKLEFORD ROAD	FULLERS CHAPEL ROAD	0	22	0		0.7		0.7

#	ROAD NAME	BEGINNING LOCATION	ENDING LOCATION	ROW	BED	CL	PAY	T&G	CH	LGT.
300	RB	FULLERS CHAPEL ROAD	OLD FLORENCE-PUL. ROAD	0	24	0	1.55			1.55
301	LK	GABEL BRANCH LANE	RASCALTOWN ROAD	0	20	0	0.2		0.2	0.2
302	LK	GABEL ROAD	TIDWELL HOLLOW ROAD	0	18	0			0.8	0.8
303	RB	GALLION ROAD	BLOOMING GROVE ROAD	0	22	0	0.4		0.4	0.4
304	RB	GAMBLE ROAD	SECOND CREEK ROAD	50	22	1	2.3			2.3
305	MD	GANG ROAD	VALLEY ROAD	60	22	1	2.3			2.3
306	RB	GARLAND DRIVE	HORSESHOE BEND ROAD	0	20	0	0.1			0.1
307	MD	GARLAND ROAD	CHIEF CREEK ROAD	50	20	1	0.3			0.3
308	RB	GARNER ROAD	PROSSER ROAD	0	20	0	1.1			1.1
309	RB	GASTON DRIVE	PROSSER ROAD	0	24	0	0.25		0.25	0.25
310	TJ	GATLIN ROAD	HIGHWAY 64-WEST	0	16	0		0.3		0.3
311	TJ	GENSON ROAD	SR. 240-TURNPIKE	50	20	1	2.8			2.8
312	TJ	GEORGIA STREET	WATER TOWER ROAD	0	18	0	0.2		0.4	0.6
313	TJ	GIBBS ROAD	HIGHWAY 64-WEST	0	20	0	1.2			1.2
314	LK	GIESKE ROAD	ST. MARY ROAD	0	22	0	2.3			2.3
315	RB	GILLESPIE DRIVE	GILLESPIE ROAD	0	20	0	0.3			0.3
316	RB	GILLESPIE LANE	GILLESPIE ROAD	0	20	0	0.35			0.35
317	RB	GILLESPIE ROAD	OWENS ROAD	50	24	1	1.9			1.9
318	RB	GIMLET ROAD	HIGHWAY 64-EAST	50	22	1	4.2		1.9	6.1
319	MD	GINGERICH ROAD	CAMPBELLVILLE PIKE	0	16	0			0.2	0.2
320	RB	GLASS ROAD	FALL RIVER ROAD	0	20	0	0.4			0.4
321	LK	GLENDALE LANE	OLD JACKSON HIGHWAY	0	20	0		0.2		0.2
322	RB	GLENDALE ROAD	HIGHWAY 43-SOUTH	60	32	1	4.45			4.45
323	LK	GLENN SPRINGS ROAD	LBURGG CITY LIMITS	0	22	0	3.5			3.5
324	MD	GLENVIEW DRIVE	TURNNPIKE	50	20	1	0.6			0.6

#	ROAD NAME	BEGINNING LOCATION	ENDING LOCATION	ROW	BED	CL	PAY	T&G	CH	LGT.
325 MD	GOBBELL AVENUE	FREEDOM ROAD	DEAD END	50	20	1		0.3		0.3
326 LK	GOBBLE LANE	GREENBRIER ROAD	DEAD END	0	20	0		0.3		0.3
327 MD	GOOD HOPE ROAD	HIGHWAY 43-NORTH	PLEASANT VALLEY ROAD	50	24	1	4.1			4.1
328 TJ	GORE ROAD	HIGHWAY 64-WEST	GRANDDADDY ROAD	50	22	1		2.6		2.6
329 TJ	GOSLIN BRANCH ROAD	SR. 242-WEST POINT ROAD	DEAD END	50	20	1			4.2	4.2
330 RB	GOWEN ROAD	RICHARDSON ROAD	IDAHO ROAD	0	20	0		0.6		0.6
331 TJ	GRANDDADDY ROAD	L'BURG CITY LIMITS	PINEY ROAD	50	24	1	4.0			4.7
332 TJ	GRANDMERE ROAD	GRANDDADDY ROAD	DEAD END	0	22	0		1.35		1.35
333 RB	GRANDVIEW DRIVE	HIGHWAY 64-EAST	DEAD END	0	24	0	0.7			0.7
334 TJ	GRASSY BRANCH ROAD	SPRING CREEK ROAD	KNOB CREEK ROAD	50	22	1		1.5		1.5
335 TJ	GRAVEL HILL ROAD	HIGHWAY 64-WEST	CHISHOLM CREEK RD.-NO.	0	22	0		1.75		1.75
336 MD	GRAY ROAD	SR. 242-HENRYVILLE ROAD	BUFFALO ROAD (NOT SR.)	0	20	0		0.9		0.9
337 LK	GREEN HILL ROAD	DANLEY ROAD	ALABAMA STATE LINE	60	22	1		0.4		0.4
338 LK	GREEN ROAD	MCINTYRE ROAD	MT. NEBO ROAD	0	24	0	0.1			0.8
339 LK	GREENBRIER ROAD	LONG BRANCH ROAD	SR. 242-WEST POINT ROAD	0	20	0		2.2		2.2
340 TJ	GREENWOOD ROAD	HIGHWAY 64-WEST	SR. 240-TURNPIKE	0	22	0		3.1		3.1
341 RB	GREGORY LANE	MATTHEW AVENUE	MATTHEW AVENUE	0	24	0		0.3		0.3
342 MD	GRESHAM ROAD	CALDWELL ROAD	DEAD END	30	18	3		0.3		0.3
343 MD	GRIFFIN ROAD	VALLEY ROAD	GANG ROAD	50	22	1		1.25		1.25
344 MD	GRIMES LOOP	OLD HIGHWAY 43	DEAD END	0	16	0			0.9	0.9
345 LK	GRINNELL DRIVE	GLEN SPRINGS ROAD	DEAD END	0	22	0	0.3			0.3
346 MD	GROOMS ROAD	BENNETT ROAD	DEAD END	0	16	0		0.3		0.3
347 TJ	GUINN LANE	CHURCH HILL ROAD	DEAD END	0	16	0			0.2	0.2
348 MD	GULLEY DRIVE	BARRY LANE	DEAD END	50	20	1		0.15		0.15
349 RB	GUM SPRINGS ROAD	FALL RIVER ROAD	JORDAN ROAD	0	18	0		0.4		0.7

#	ROAD NAME	BEGINNING LOCATION	ENDING LOCATION	ROW	BED	CL	PAY	T&G	CH	LGT.
350 MD	HAGAN ROAD	HIGHWAY 43-NORTH	GOOD HOPE ROAD	0	22	0		1.4		1.4
351 TJ	HALL ROAD	BRUSH CREEK ROAD	BADY ROAD	0	22	0		1.15		1.15
352 RB	HAMMONDS ROAD	OLD SECOND CREEK ROAD	BONNERTOWN ROAD	0	24	0		1.1		1.1
353 MD	HANNAH ROAD-EAST	OTHA ROAD	DEAD END	0	20	0		0.8		0.8
354 MD	HANNAH ROAD-WEST	BUFFALO ROAD (NOT SR)	DEAD END	0	15	0		0.5	0.5	0.5
355 RB	HARDIMAN DRIVE	BEECHWOOD DRIVE-SOUTH	DEAD END	0	20	0	0.15			0.15
356 RB	HARDIMAN RD.	LUNGFORD ROAD	SHACKELFORD ROAD	0	22	0		0.35		0.35
357 LK	HARDIN LOOP	BUSBY ROAD	WAYLAND SPRINGS	0	20	0		4.6		4.6
358 RB	HARDING ROAD	PROSSER ROAD	DEAD END	0	20	0		0.4		0.4
359 RB	HARLAN DRIVE	WEAKLEY CREEK ROAD	DEAD END	0	24	0	0.25			0.25
360 LK	HARLAN LANE	SR. 227-LEXINGTON HWY.	KILLEN ROAD	0	24	0		0.8		0.8
361 LK	HARLAN ROAD	HARLAN LANE	KILLEN BRANCH ROAD	0	22	0		0.35		0.35
362 RB	HARLIN ROAD	MOCKERSON ROAD	MOCKERSON ROAD	50	20	1		1.6	1.6	1.6
363 RB	HARMON DRIVE	WEAKLEY CREEK ROAD	DEAD END	0	18	0		0.2	0.2	0.2
364 TJ	HARRIS-BRYANT ROAD	PINEY ROAD	DEAD END	0	16	0		0.7		0.7
365 RB	HARRISON ROAD	BLOOMING GROVE ROAD	DEAD END	0	20	0		0.6		0.6
366 RB	HARVESTER AVENUE	INTERNATIONAL DRIVE	INTERNATIONAL DRIVE	0	26	0		0.4		0.4
367 TJ	HAWTHORNE DRIVE	GRANDDADDY ROAD	LAUREL DRIVE-WEST	0	22	0	0.6			0.6
368 LK	HAYES HOLLOW ROAD	SR. 242-WEST POINT ROAD	DEAD END	0	16	0		0.4	0.4	0.4
369 RB	HAYES ROAD	SHOALLY BRANCH ROAD	LEE ROAD	0	22	0		0.6		0.6
370 MD	HAYMONS LANE	SR. 242-HENRYVILLE	DEAD END	0	18	0		0.7	0.7	0.7
371 LK	HEATHER LANE	LONG BRANCH ROAD	DEAD END	0	16	0		0.2	0.2	0.2
372 LK	HENKLE DRIVE	RIGLING ROAD	DEAD END	0	22	0		0.6		0.6
373 LK	HENKLE LANE	HENKLE DRIVE	RIGLING ROAD	0	20	0		0.2		0.2
374 LK	HENSLEY LANE	DUCKTOWN ROAD	HENSLEY STREET	0	20	0		0.2	0.2	0.2

#	ROAD NAME	BEGINNING LOCATION	ENDING LOCATION	ROW	BED	CL	PAY	T&G	CH	LGT.
375	LK	HENSLEY STREET	IRON CITY LIMITS	0	20	0			0.5	0.5
376	LK	HESSIE LANE	GOBBLE LANE	0	18	0		0.3		0.3
377	RB	HESTER ROAD	ALDRIDGE ROAD	0	22	0			0.35	0.35
378	LK	HIDEWAY LANE	SR. 227-LEXINGTON HWY.	0	18	0			0.2	0.2
379	MD	HIGHLAND AVENUE	SR. 240-TURNPIKE	0	18	0	0.2			0.2
380	LK	HILL HOLLOW ROAD	BUSBY ROAD	30	16	0		0.2		0.2
381	LK	HILL ROAD	GIESKE ROAD	0	24	0		1.7		1.7
382	RB	HILLVIEW DRIVE	HIGHWAY 64-EAST	0	22	0		1.3		1.3
383	RB	HILLWOOD DRIVE	GRANDVIEW DRIVE	0	22	0	0.3			0.3
384	MD	HOLLIS DRIVE	FLATWOODS ROAD	0	16	0			0.2	0.2
385	LK	HOLLIS HOLLOW ROAD	NORTH OFF RIGLING ROAD	0	20	0		0.5		0.5
386	LK	HOLLIS HOLLOW TRAIL	HUGHES HOLLOW ROAD	0	18	0			0.4	0.4
387	LK	HOLLIS LANE	HIGHWAY 43-SOUTH	0	20	0	0.2			0.2
388	LK	HOLLMAN ROAD	MT. NEBO ROAD	0	20	0			0.6	0.6
389	RB	HOLLOWAY ROAD	SR. 98-RABBIT TRAIL ROAD	0	18	0		0.6		0.6
390	MD	HOLLOWAY STREET	STATE HIGHWAY-20	0	20	0	0.6	0.4		1.0
391	LK	HOLLY CREEK ROAD	WAYLAND SPRINGS ROAD	0	22	0		0.5		0.5
392	MD	HONEYUCKLE LANE	NORTH OFF 240-TURNPIKE	0	15	0	0.2			0.2
393	RB	HOOD HOLLOW ROAD	SR. 98-RABBIT TRAIL ROAD	0	24	0	2.2	1.3		3.5
394	RB	HOOD LANE	SR. 98-RABBIT TRAIL ROAD	0	20	0			0.15	0.15
395	TJ	HOOD ROAD-NORTH	HIGHWAY 64-WEST	0	24	0	2.0			2.0
396	TJ	HOOD ROAD-SOUTH	GRANDADDY ROAD	0	20	0		2.1	0.6	2.7
397	RB	HORSESHOE BEND ROAD	PROSSER ROAD	0	20	0	1.2			1.2
398	RB	HOSEA GREEN ROAD	COPPERAS BRANCH ROAD	50	20	1		0.2		0.2
399	RB	HOWARD ROAD	BONNERTOWN ROAD	0	20	0		0.3		0.3

#	ROAD NAME	BEGINNING LOCATION	ENDING LOCATION	ROW	BED	CL	PAY	T&G	CH	LGT.
400	LK	HOYT CIRCLE	LONG BRANCH ROAD	50	20	1		0.2		0.2
401	MD	HUDGINS LANE	MAYLE STREET	0	20	0		0.2		0.2
402	TJ	HUDSON ROAD	SR. 241-REDHILL-CENTER	60	20	1	1.9			1.9
403	MD	HUDSON ROAD	McCALEB ROAD	60	20	1	3.4			3.4
404	LK	HUGHES HOLLOW ROAD	STINGY RIDGE ROAD	0	20	0		1.6		1.6
405	TJ	HUGHES ROAD	SR. 242-WEST POINT ROAD	0	22	0		2.9		2.9
406	RB	HULSEY ROAD	APPLETON ROAD	0	24	0		0.4		0.4
407	MD	HUNTER ROAD	SR. 242-HENRYVILLE ROAD	0	22	0		1.6		1.6
408	TJ	HUNT HOLLOW RD.-EAST	RANDALL ROAD-NORTH	0	12	0		0.4		0.4
409	TJ	HUNT HOLLOW RD.-WEST	WATERLOO ROAD	0	18	0		0.85		0.85
410	MD	HUNT ROAD	BUFFALO ROAD (NOT SR)	0	18	0		0.3		0.3
411	RB	IDAHO ROAD	SR. 98-RABBIT TRAIL ROAD	60	24	1		3.9		3.9
412	MD	INDIANA AVENUE	BRACE ROAD-SOUTH	0	24	0		2.4		2.4
413	RB	INGRAM ROAD	DUNN-LEOMA ROAD	60	22	1	0.4			0.4
414	RB	INTERNATIONAL DRIVE	HIGHWAY 64-EAST	0	26	0	0.4			0.4
415	TJ	IRELAN ROAD	CC ROAD	0	18	0		0.2		0.2
416	RB	IROQUOIS CIRCLE	PALEO'S PATH	50	20	1		0.1		0.1
417	TJ	J. H. BATES ROAD	SR. 242-BUFFALO ROAD	0	14	0		0.2		0.2
418	TJ	J. R. STAGGS ROAD	BRUSH CREEK ROAD	0	12	0		0.3		0.3
419	MD	JACK CREWS ROAD	ASHMORE ROAD	0	20	0		0.6		0.6
420	TJ	JACKS BRANCH ROAD	BRUSH CREEK ROAD	0	16	0		3.0		3.0
421	LK	JACKSON LANE	JOE WILLIAMS ROAD	0	20	0		0.35		0.35
422	MD	JAMES BROWN LANE	STAGGS ROAD	0	12	0		0.2		0.2
423	MD	JAMES ROAD	PLEASANT VALLEY ROAD	0	26	0	1.2			1.9
424	MD	JAP LANE	EDAN ROAD-EAST	0	18	0		0.4		1.3

#	ROAD NAME	BEGINNING LOCATION	ENDING LOCATION	ROW	BED	CL	PAY	T&G	CH	LGT.
425	MD	JAREL LANE	BRACE ROAD	0	14	0			0.1	0.1
426	RB	JASON'S WAY	GLENDALE ROAD	50	20	1		0.15		0.15
427	MD	JENNIFER COURT	MAVIS DRIVE	50	20	1		0.1		0.1
428	MD	JENSON ROAD	RAILROAD BED PIKE	0	18	0			0.3	0.3
429	MD	JESTER LANE	MATTOXTOWN ROAD	0	16	0		0.4		0.4
430	RB	JILL DRIVE	HIGHWAY 64-EAST	0	18	0	0.2			0.2
431	RB	JOANN AVENUE	BRANCH DRIVE	0	22	0	0.15			0.15
432	LK	JOE WILLIAMS ROAD	SR. 227-LEXINGTON HWY.	0	20	0		3.0		3.0
433	LK	JOHNSON DRIVE	CLAX BRANCH ROAD	0	24	0		0.7		0.7
434	LK	JOHNSON LANE	JOHNSON DRIVE	0	24	0		0.6		0.6
435	TJ	JOHNSTON ROAD	SPRING CREEK ROAD	0	18	0			0.5	0.5
436	RB	JONES CHAPEL ROAD	SR. 98-RABBIT TRAIL ROAD	0	24	0		4.1		4.1
437	TJ	JONES LANE	KIDD ROAD	0	12	0		0.3		0.3
438	MD	JONESTOWN ROAD	MARCELLA FALLS ROAD	60	24	1	1.0	5.9		6.9
439	MD	JON FRANK DRIVE	PRESLEY CIRCLE	50	20	1		0.4		0.4
440	RB	JORDAN ROAD	WESLEY CHAPEL ROAD	0	22	0	1.0			1.0
441	TJ	KEATON ROAD	FLIPPO ROAD	0	22	0		0.4		0.4
442	RB	KEENER ROAD-NORTH	PROSSER ROAD	0	22	0		1.35		1.35
443	LK	KEENER ROAD-SOUTH	SR. 227-IRON CITY ROAD	0	20	0		0.8		0.8
444	MD	KEETON LANE	BARNSVILLE ROAD	0	12	0			0.1	0.1
445	LK	KELLY ROAD	OLD JACKSON HIGHWAY	50	20	1		1.05		1.05
446	RB	KELSEY DRIVE	CHOATES DRIVE	50	20	1		0.358		0.358
447	TJ	KELSO ROAD	HIGHWAY 64-WEST	0	20	0		2.6		2.6
448	RB	KELTON ROAD	REVILLO ROAD	0	24	0		1.35		1.35
449	RB	KENNEDY ROAD	MT. ZION ROAD	50	20	1		2.9		2.9

#	ROAD NAME	BEGINNING LOCATION	ENDING LOCATION	ROW	BED	CL	PAY	T&G	CH	LGT.
450	TJ	KEY WEST CUT-OFF	KEY WEST ROAD	0	22	0		0.06		0.06
451	TJ	KEY WEST ROAD	POND FIELD ROAD	0	22	0		1.7		1.7
452	TJ	KIDD ROAD	GREENWOOD ROAD	0	16	0		1.2		1.2
453	TJ	KILBURN CEMETERY RD.	MT. LEBANON ROAD	0	18	0		0.8		0.8
454	RB	KILE ROAD	JONES CHAPEL ROAD	50	24	1		1.65		1.65
455	RB	KILE ROAD-NORTH	JONES CHAPEL ROAD	0	20	0			0.4	0.4
456	LK	KILLEN BRANCH ROAD	SR. 227-LEXINGTON HWY.	0	22	0		1.6		1.6
457	LK	KILLEN ROAD	FIVE POINTS ROAD	0	24	0		1.6		1.6
458	LK	KIMBERLY DRIVE	BEARTOWN ROAD	0	26	0		0.3		0.3
459	LK	KIMBLE ROAD	COLLINSWOOD ROAD	0	18	0		0.9		0.9
460	MD	KING AVENUE	ROSSON STREET	0	22	0	0.3			0.3
461	MD	KING STREET	STATE HIGHWAY-20	0	22	0		0.2		0.2
462	MD	KIRK ROAD	HUDSON ROAD	60	20	1		1.3		1.3
463	MD	KIRSTEN DRIVE	LAUREN LANE	50	20	1		0.1		0.1
464	TJ	KNOB CREEK ROAD	WATERLOO ROAD	50	20	1	1.9	3.9		5.8
465	TJ	KNOTT ROAD	GREENWOOD ROAD	0	20	0		1.5		1.5
466	MD	KONIG LANE	RAILROAD BED PIKE	30	18	3		0.4		0.4
467	RB	KYLEWOOD ROAD	CROWDER ROAD	0	24	0	0.3			0.3
468	MD	LAKEVIEW DRIVE	PLEASANT GARDEN ROAD	0	20	0		0.2		0.2
469	RB	LAMBS FERRY ROAD	BISHOP CHAPEL ROAD	50	26	1		5.6	0.5	6.1
470	RB	LANCE DRIVE	BRANCH DRIVE	0	22	0	0.45			0.45
471	RB	LAND ROAD	WHITE ROAD	50	20	1		0.5		0.5
472	RB	LANNING ROAD	JORDAN ROAD	50	22	1	1.1	3.0		4.1
473	RB	LANTZ ROAD	WESLEY CHAPEL ROAD	50	22	1	1.3	1.5		2.8
474	TJ	LARSON ROAD	GREENWOOD ROAD	0	18	0			0.3	0.3

#	ROAD NAME	BEGINNING LOCATION	ENDING LOCATION	ROW	BED	CL	PAY	T&G	CH	LGT.
475	LAUREL DRIVE-EAST	HAWTHORNE DRIVE	DEAD END	50	20	1		0.3		0.3
476	LAUREL DRIVE-WEST	HAWTHORNE DRIVE	DEAD END	50	20	1		0.9		0.9
477	LAUREL HILL LAKE ROAD	BRUSH CREEK ROAD	DEAD END	0	18	0			1.1	1.1
478	LAUREL HILL ROAD	CC ROAD	CHIEF CREEK ROAD	0	18	0		1.0		1.0
479	LAUREN LANE	FREEDOM ROAD	DEAD END	50	20	1		0.3		0.3
480	LAWRENCE RIDGE ROAD	WATERLOO ROAD	WAYNE COUNTY LINE	0	20	0			0.4	0.4
481	LAWSON LANE	HUDSON RD.	ETHRIDGE-REDHILL RD.	0	18	0		0.55		0.55
482	LAWSON ROAD	IRON CITY SR. 227-WEST	DEAD END	0	20	0		0.2		0.2
483	LEE ROAD	PROKESH ROAD	SHOALLY BRANCH RD.	0	22	0		0.85		0.85
484	LEGG LANE	FAIRVIEW RD.-WEST SIDE	FAIRVIEW RD.-EAST SIDE	0	24	0		1.8		1.8
485	LEGG ROAD	SR. 98-RABBIT TRAIL ROAD	GAMBLE ROAD	0	22	0	1.4			1.4
486	LENTZ ROAD	BRACE ROAD-NORTH	DEAD END	0	18	0		0.5		0.5
487	LEOMA COURT	HIGHWAY 43-SOUTH	DEAD END	0	18	0		0.1		0.1
488	LEOMA ROAD	SR. 98-RABBIT TRAIL ROAD	OLD FLORENCE-PULASKI	0	20	0		0.2		0.2
489	LESTER CARROLL ROAD	BARNVILLE ROAD	DEAD END	0	12	0		0.2	0.2	0.2
490	LEVI HOLLOW ROAD	BRUSH CREEK ROAD	WAYNE COUNTY LINE	0	12	0			0.2	0.2
491	LEXIE LANE	OLD POWERHOUSE ROAD	DEAD END	50	20	1		0.4		0.4
492	LIGHTFOOT LANE	TINGLE TRAP ROAD	DEAD END	30	16	0		0.2		0.2
493	LILLIE LANE	GIBBS ROAD	DEAD END	0	20	0		0.3		0.3
494	LINDSEY CHURCH ROAD	REVILLO ROAD	REVILLO ROAD	0	22	0		0.4		0.4
495	LINDSEY HILL ROAD	GLEN SPRINGS ROAD	DEAD END	0	18	0		0.6		0.6
496	LINDSEY LANE	DUNN-LEOMA ROAD	DEAD END	0	20	0		0.15		0.15
497	LINDSLEY PLACE	REED PATCH ROAD	DEAD END	0	14	0			0.55	0.55
498	LINVILLE ROAD	CEMETERY ROAD	DEAD END	50	20	1		0.7		0.7
499	LITTLE BLUE WATER RD.	OLD MILITARY ROAD-SOUTH	ALABAMA STATE LINE	0	20	0		0.2		0.2

#	ROAD NAME	BEGINNING LOCATION	ENDING LOCATION	ROW	BED	CL	PAY	T&G	CH	LGT.
500	TJ	LITTLE FISH TRAP ROAD	GRAVEL HILL ROAD	0	22	0	0	0.2		0.2
501	RB	LITTLE ROAD	FOUST HILL ROAD	0	20	0	0	0.4		0.4
502	LK	LITRELL ROAD	EAST MAIN (LORETTO CITY)	50	24	1	1.5	1.5		1.5
503	MD	LOCKER ROAD	SR. 240-TURNPIKE	0	20	0	0	2.0		2.0
504	MD	LOCUST STREET	HIGHWAY-20	0	16	0	0	0.1		0.1
505	TJ	LODI ROAD	WATERLOO ROAD	50	22	1	2.3	2.3		2.3
506	RB	LONESTAR ROAD	HIGHWAY 64-EAST	60	22	1	1.4			1.4
507	LK	LONG BRANCH RD.	SR. 242-WEST POINT RD.	50	22	1	1.2	7.4		8.6
508	MD	LONG ROAD	SR. 242-HENRYVILLE ROAD	0	22	0	0	1.5		1.5
509	LK	LOU JOHNS LANE	LOU JOHNS ROAD	50	20	1	0.4		0.4	0.4
510	LK	LOU JOHNS ROAD	RASCALTOWN ROAD	0	22	0	0	1.4		1.4
511	MD	LOUISIANA DRIVE	HIGHWAY 43-ETHRIDGE	0	22	0	0	0.2		0.2
512	TJ	LOVERS LANE	WATERLOO ROAD	0	22	0	0	1.7		1.7
513	LK	LUCAS LANE	ROGERS DRIVE	50	20	1	0.2			0.2
514	RB	LUNCFORD ROAD	SR. 98-RABBIT TRAIL ROAD	0	22	0	0	1.9		1.9
515	LK	MABRY LANE	LONG BRANCH ROAD	50	20	1	1.15			1.15
516	MD	MACEDONIA ROAD	MIDWAY ROAD	0	20	0	0	1.2		1.2
517	RB	MACK STREET	HORSESHOE BEND	0	20	0	0	0.1		0.1
518	LK	MACKAY ROAD-EAST	SR. 227-IRON CITY ROAD	0	18	0	0	0.1	0.2	0.3
519	LK	MACKAY ROAD-WEST	SR. 227-IRON CITY ROAD	0	16	0	0	0.1	0.3	0.4
520	LK	MAIN STREET-NORTH	BUSBY ROAD	0	22	0	0	1.3		1.3
521	TJ	MALLORY LANE	PINEY ROAD	0	20	0	0	0.2		0.2
522	RB	MALONE ROAD	MT. ZION ROAD	50	22	1	0.1			0.1
523	RB	MANNIN DRIVE	SHOALLY BRANCH CIRCLE	50	20	1	0.4			0.4
524	LK	MAPLE STREET-EAST	EAST OFF TENNESSEE ST.	0	20	0	0.1			0.1

#	ROAD NAME	BEGINNING LOCATION	ENDING LOCATION	ROW	BED	CL	PAY	T&G	CH	LGT.
529	LK	MARK McCLAIN ROAD	SR. 242-WEST POINT ROAD	0	14	0			0.6	0.6
530	RB	MARKS BRANCH ROAD	ADAIR ROAD	0	24	0	2.3			2.3
531	RB	MARKS ROAD	RAMAH ROAD	50	26	1	1.75			1.75
532	RB	MARSTON LANE	WYNN ROAD	0	20	0	0.2			0.2
533	RB	MARSTON ROAD	SR. 98-RABBIT TRAIL ROAD	50	22	1	3.2			3.2
534	RB	MARTIN ROAD	GIMLET ROAD	0	20	0	1.5			1.5
535	RB	MARY ALICE DRIVE	MURRELL ROAD	50	20	1	0.4			0.4
536	RB	MATTHEW AVENUE	HORSESHOE BEND ROAD	50	26	0	0.5			0.5
537	MD	MATTOX ROAD	MATTOXTOWN ROAD	0	20	0	0.7			0.7
538	MD	MATTOXTOWN ROAD	HIGHWAY 43-NORTH	50	22	1	3.7			3.7
539	MD	MAVIS DRIVE	MARCELLA FALLS ROAD	50	20	1	0.2			0.2
540	MD	MAYLE STREET	STATE HIGHWAY-20	0	20	0	0.2			0.2
541	LK	MCAFFEE LANE	SANDERS STREET (DUNN)	0	20	0	0.15			0.15
542	TJ	McCALEB ROAD	ETHRIDGE REDHILL ROAD	60	22	1	1.8			1.8
543	RB	McCARTER ROAD	GIMLET ROAD	0	22	0	1.35			1.35
544	TJ	McDONALD ROAD	FISH TRAP ROAD	0	22	0	1.1			1.1
545	MD	McDOWELL ROAD	INDIANA AVENUE	0	22	0	2.0			2.0
546	MD	McFALL ROAD	DRY WEAKLEY ROAD	0	16	0	0.4			0.4
547	TJ	McGEE DRIVE	KNOB CREEK ROAD	0	20	0	0.3		0.3	
548	LK	McGEE ROAD	SR. 242-WEST POINT ROAD	0	20	0	0.5			0.5

MARIE LANE HAS A 50FT. RIGHT-OF-WAY FROM GIMLET RD. TO DRAINAGE TILE, THEN FROM DRAINAGE TILE TO NORTON RD. NO RIGHT-OF-WAY

528	RB	MARIE LANE	GIMLET ROAD	50	20	1	0.4			0.4
527	MD	MARCELLA FALLS ROAD	ALEXANDER SPRINGS ROAD	50	24	1	3.4			3.4
526	RB	MARABLE ROAD	FALL RIVER ROAD	60	22	1	1.55			1.55
525	TJ	MAPLE STREET-WEST	RIDGE ROAD	0	20	0	0.4			0.4

#	ROAD NAME	BEGINNING LOCATION	ENDING LOCATION	ROW	BED	CL	PAY	T&G	CH	LGT.
549	LK	MCINTYRE ROAD	MT. NEBO ROAD	0	24	0	1.75			1.75
550	MD	MCKENZIE LANE	CORBIN STREET	50	20	1		0.2		0.2
551	LK	MCKINNEY ROAD	CARTER ROAD	0	18	0		1.1		1.1
552	LK	MEADOW DRIVE	BEARTOWN ROAD	50	20	1		0.4		0.4
553	LK	METHVIN ROAD	DIXON BRANCH ROAD	0	20	0		0.6		0.6
554	RB	MICHAEL CIRCLE	NORTON ROAD	0	20	0		0.7		0.7
555	RB	MICHAEL TERRACE	LANCE DRIVE	0	22	0	0.1			0.1
556	MD	MIDWAY ROAD	HUDSON ROAD	0	22	0		2.7		2.7
557	RB	MILLER LANE	HIGHWAY 64-EAST	60	24	1	3.45			3.45
558	RB	MILLWOOD DRIVE	FOREST AVENUE	50	20	0	0.1			0.1
559	MD	MINT SPRINGS ROAD	CAMPBELLVILLE PIKE	50	22	1		2.7		2.7
560	TJ	MITCHELL LANE	BRYANT-BOSWELL ROAD	0	12	0		0.3		0.3
561	RB	MOCKERSON ROAD	SR. 98-RABBIT TRAIL ROAD	0	22	0	2.4			3.4
562	RB	MOLLY B. COURT	JASON WAY	50	20	1		0.1		0.1
563	MD	MONUMENT CIRCLE	STATE HIGHWAY-20	0	24	0		0.5		0.5
564	RB	MOONSHINE ROAD	LUNCFORD ROAD	0	24	0		0.3		0.3
565	LK	MOORE CUT-OFF ROAD	BUSBY ROAD	0	22	0		0.3		0.3
566	MD	MOORE ROAD	BRACE ROAD-NORTH	50	24	1		1.1		1.1
567	MD	MORGAN DRIVE	JAP LANE	0	18	0		0.5		0.5
568	RB	MORGAN ROAD	BONEE ROAD	50	22	1		0.9		0.9
569	RB	MORRIS ROAD	SR. 98-RABBIT TRAIL ROAD	0	22	0		0.4		0.4
570	MD	MT. ARARAT RD. NORTH	FLATWOODS ROAD	0	24	0		1.65		1.65
571	MD	MT. ARARAT RD.-SOUTH	LBURG CITY LIMITS	0	30	0		1.65		1.65
572	MD	MT. HOREB ROAD	CAMPBELLVILLE PIKE	0	24	0	1.0			2.4
573	TJ	MT. LEBANON CEMETERY	MT. LEBANON ROAD	0	18	0				0.8

#	ROAD NAME	BEGINNING LOCATION	ENDING LOCATION	ROW	BED	CL	PAY	T&G	CH	LGT.
574	MT. LEBANON ROAD	GRANDADDY ROAD	WATERLOO ROAD	60	22	1	2.5	2.0		4.5
575	MT. NEBO ROAD	IRON CITY SR.-227	OLD JACKSON HIGHWAY	50	22	1	2.4	3.9		6.3
576	MT. ZION CEMETERY	SR. 242-WEST POINT ROAD	DEAD END	0	16	0			0.4	0.4
577	MT. ZION ROAD	REVILLO ROAD	GILES COUNTY LINE	50	22	1		2.8	1.0	3.8
578	MURRELL ROAD	GARNER ROAD	DEAD END	0	20	0		0.2		0.2
579	MYERS ROAD	RAILROAD BED PIKE	DEAD END	50	20	1		0.4		0.4
580	MYERS STREET	HIGHWAY 43-SOUTH	SPRINGER PLACE	0	18	0			0.1	0.1
581	NASH LANE	WILLIAMS HILL ROAD	DEAD END	0	20	0		0.4		0.4
582	NASH ROAD	BUIE ROAD	DEAD END	0	18	0		0.3		0.3
583	NATURE VALLEY ROAD	OLD FLORENCE-PUL. ROAD	DEAD END	50	20	1		0.6		0.6
584	NELSON ROAD	LONG BRANCH ROAD	DEAD END	0	20	0		2.6		2.6
585	NEW HOPE ROAD	OWENS ROAD	BLOOMING GROVE ROAD	0	26	0		3.0		3.0
586	NEW HORIZON CIRCLE	MCFALL ROAD	DEAD END	50	20	1		0.1		0.1
587	NEW HORIZON CIRCLE	MCFALL ROAD	MCFALL ROAD	50	20	1		0.1		0.1
588	NEW MT. NEBO ROAD	MT. NEBO ROAD	MT. NEBO ROAD	0	22	0		0.3		0.3
589	NEW POWER HOUSE RD.	EAGLE FACTORY ROAD	DEAD END	0	20	0		0.4		0.4
590	NEWTON ROAD	KILE ROAD	REVILLO ROAD	0	22	0		2.9		2.9
591	NIKKI LANE	DURHAM ROAD	DEAD END	50	20	1		0.6		0.6
592	NIX LANE	CHURCH STREET	DEAD END	0	16	0	0.1			0.1
593	NIX ROAD	MATTOXTOWN ROAD	DEAD END	0	24	0		0.3		0.3
594	NORTH POINT ROAD	ASHMORE ROAD	DEAD END	50	20	1		0.8		0.8
595	NORTON ROAD	HIGHWAY 64-EAST	GIMLET ROAD	60	20	1	2.0			2.0
596	NUTT LANE	HUDSON ROAD	DEAD END	50	20	1		1.4		1.4
597	OAK RIDGE LANE	REVILLO ROAD	DEAD END	0	12	0			0.2	0.2
598	OAKS FORK ROAD	HILLWOOD DRIVE	DEAD END	0	16	0	0.1			0.1

#	ROAD NAME	BEGINNING LOCATION	ENDING LOCATION	ROW	BED	CL	PAY	T&G	CH	LGT.
599	LK	OAK SHADOW DRIVE	COUNTRYSIDE DRIVE	50	20	1		0.2		0.2
600	MD	OAKS ROAD	SR. 242-HENRYVILLE	50	24	1		3.5		3.5
601	MD	OAK STREET	STATE HIGHWAY-20	0	20	0	0.5	0.1		0.6
602	TJ	OAK TREE LANE	EAST LAUREL DRIVE	50	20	1		0.2		0.2
603	MD	OAKWOOD AVENUE	STATE HIGHWAY-20	0	22	0	0.3	0.2		0.5
604	LK	O'CONNOR LANE	SOUTH OFF BUSBY ROAD	0	20	0		0.4		0.4
605	LK	ODEM CHAPEL ROAD	HIGHWAY 43-ST. JOE CITY	0	18	0		0.2		0.2
606	LK	ODEM ROAD	OLD MILITARY ROAD-SOUTH	0	22	0		1.4		1.4
607	TJ	OK ROAD	GRANDADDY ROAD	0	22	0		1.0		1.0
608	MD	OLD BARNSVILLE ROAD	RAILROAD BED PIKE	0	12	0		0.3		0.3
609	LK	OLD CHINUBEE ROAD	BUSBY ROAD	0	22	0		0.5	0.5	0.5
610	TJ	OLD CHISHOLM CRK. RD.	FISH TRAP ROAD	0	18	0		0.45		0.45
611	RB	OLD FLORENCE-PULASKI	OLD JACKSON HIGHWAY	0	20	0	9.0	0.2		9.2
612	RB	OLD GLENDALE ROAD	HIGHWAY 43-SOUTH	0	22	0		0.35		0.35
613	TJ	OLD GOSLIN BRANCH	HUGHES ROAD	0	18	0		0.5	0.5	0.5
614	RB	OLD GUTHRIE ROAD	FIVE POINTS ROAD	0	18	0			0.2	0.2
615	MD	OLD HIGHWAY 43	HIGHWAY 43-NORTH	0	24	0	2.0			2.0
616	LK	OLD HIGHWAY 43 LOOP	HIGHWAY 43-ST. JOE CITY	0	20	0	0.8			0.8
617	LK	OLD JACKSON HIGHWAY	HIGHWAY 43-LEOMA	0	22	0	5.0			5.0
618	RB	OLD JOHNSON LAKE RD.	SR. 227-LEXINGTON HWY.	0	18	0		0.4		0.4
619	MD	OLD MARCELLA ROAD	JONESTOWN ROAD	0	18	0		0.1		0.1
620	MD	OLD MILITARY RD.-NORTH	MARCELLA FALLS ROAD	0	24	0	5.3			5.3
621	LK	OLD MILITARY RD.-SOUTH	ST. JOE CITY LIMITS	0	20	0		4.1		4.1
622	LK	OLD POWER HOUSE RD.	OLD FLORENCE ROAD	0	24	0		0.8		0.8
623	RB	OLD SECOND CREEK RD.	SECOND CREEK ROAD	0	24	0		0.26		0.26

#	ROAD NAME	BEGINNING LOCATION	ENDING LOCATION	ROW	BED	CL	PAY	T&G	CH	LGT.
624	LK	OLD SHOAL CREEK RD.	OLD JACKSON HIGHWAY	0	20	0		0.5		0.5
625	RB	OLD SUGAR CREEK RD.	SUGAR CREEK ROAD	0	20	0			0.85	0.9
626	MD	OLIVE LANE	MT. ARARAT ROAD-SOUTH	50	20	1		0.2		0.2
627	TJ	ORE ROAD-NORTH	WATERLOO ROAD	0	22	0		0.7		0.7
628	TJ	ORE ROAD-SOUTH	WATERLOO ROAD	0	24	0		3.1	3.9	7.0
629	TJ	ORTON ROAD	HIGHWAY 64-WEST	60	20	1		2.15		2.15
630	TJ	OSIE DRIVE	ROBERTSON ROAD	50	20	1		0.05		0.05
631	MD	OTHA ROAD	BRIDY ROAD	0	20	0	0.1	1.9		2.0
632	MD	OVERNACK ROAD	BYRD ROAD	0	20	0		1.2		1.2
633	RB	OWENS FORK ROAD	SR. 98-RABBIT TRAIL ROAD	0	12	0			0.25	0.25
634	RB	OWENS ROAD	SR. 98-RABBIT TRAIL ROAD	0	22	0	0.9			0.9
635	LK	PAGE ROAD	OLD MILITARY-SOUTH	0	22	0		0.7		0.7
636	MD	PAIGE ROAD	HIGHWAY 43-NORTH	0	24	0		0.3		0.3
637	RB	PALEO'S PATH	BEECHWOOD ROAD-NORTH	0	20	0	0.25			0.25
638	LK	PARIS BAILEY LANE	SHACKLEFORD ROAD	0	24	0		0.3		0.3
639	MD	PARK GROVE RD.-NORTH	HUDSON ROAD	0	22	0		0.65		0.65
640	MD	PARK GROVE RD.-SOUTH	ETHRIDGE-REDHILL ROAD	0	22	0	1.65			1.65
641	RB	PATTERSHACK ROAD	SHOALLY BRANCH ROAD	50	24	1	0.85			0.85
642	TJ	PAUL ORTON ROAD	HIGHWAY 64-WEST	0	12	0	0.1	0.4		0.5
643	RB	PEACH ROAD	BLOOMING GROVE ROAD	0	18	0		0.6	1.4	2.0
644	RB	PEBBLE HILL ROAD	BISHOP CHAPEL ROAD	0	24	0	1.2			1.2
645	RB	PEE WEE LANE	SECOND CREEK ROAD	0	18	0		0.3		0.3
646	LK	PENNY ROAD	ST. JOE CITY LIMITS	0	24	0		0.9		0.9
647	TJ	PEPPERS HOLLOW ROAD	SR. 240-TURNPIKE	0	16	0		0.6		0.6
648	LK	PEPPERTOWN ROAD	SR. 227-LEXINGTON HWY.	50	20	1	3.2			3.2

#	ROAD NAME	BEGINNING LOCATION	ENDING LOCATION	ROW	BED	CL	PAY	T&G	CH	LGT.
649	TJ	SR. 241-REDHILL-CENTER	SR. 241-REDHILL-CENTER	0	18	0		0.5		0.5
650	MD	PERRY LANE	VALLEY ROAD	0	18	0		0.8		0.8
651	TJ	PETER CAVE ROAD	BRUSH CREEK ROAD	0	24	0		0.4		0.4
652	RB	PETERS LANE	BISHOP CHAPEL ROAD	0	20	0		0.3		0.3
653	MD	PETERS ROAD	DENSON ROAD	0	16	0		0.2	0.2	0.2
654	RB	PHILLIPS ROAD	RICHARDSON ROAD	0	20	0		0.5		0.5
655	RB	PIERCE ROAD	DOBBS ROAD	0	20	0		0.75	0.75	0.75
656	TJ	PINE GROVE ROAD	GRANDDADY ROAD	50	20	1		1.6		1.6
657	MD	PINE LAKE ROAD	RAILROAD BED PIKE	0	12	0		0.2		0.2
658	RB	PINE RIDGE DRIVE	BRANCH DRIVE	0	22	0	0.15			0.15
659	LK	PINE STREET	SOUTH OFF TENNESSEE ST.	0	18	0	0.1			0.1
660	LK	PINE TREE CIRCLE	HIGHWAY 43-SOUTH	0	16	0		0.15		0.15
661	LK	PINE TREE LANE	HIGHWAY 43-SOUTH	0	18	0		0.1		0.1
662	TJ	PINEY ROAD	HIGHWAY 43-WEST	50	24	1	2.2	3.5		5.7
663	LK	PINHOOK ROAD	SR. 227-IRON CITY	0	16	0		0.3		0.3
664	MD	PLEASANT GARDEN RD.	BUFFALO RD. (NOT SR.)	0	24	0	2.5			2.5
665	MD	PLEASANT VALLEY RD.	HIGHWAY 43-NORTH	0	24	0		4.6		4.6
666	RB	PLEMONS LANE	SR. RABBIT TRAIL ROAD	0	20	0		0.8	0.8	0.8
667	RB	POAG ROAD	JONES CHAPEL ROAD	0	18	0		0.3	0.3	0.3
668	RB	POND DRIVE	QUAIL DRIVE	0	22	0	0.35			0.35
669	TJ	POND FIELD ROAD	PINEY ROAD	50	24	1		4.3		4.3
670	TJ	POPE ROAD	WARE ROAD	0	14	0		0.3		0.3
671	TJ	PORTER ROAD	SPRING CREEK ROAD	0	18	0		0.4	0.4	0.4
672	LK	POSEY CIRCLE	DANLEY ROAD	0	22	0		1.5		1.5
673	RB	POSTOAK DRIVE	FOREST DRIVE (CITY)	0	22	0		0.1		0.1
			WHITEOAK DRIVE	0	22	0				

#	ROAD NAME	BEGINNING LOCATION	ENDING LOCATION	ROW	BED	CL	PAY	T&G	CH	LGT.
674	RB	POWELL CIRCLE	BLOOMING GROVE ROAD	0	18	0	0.3		0.2	0.3
675	LK	POWELL ROAD	RAILROAD ROAD	0	20	0			0.2	0.2
676	TJ	POWERS ROAD	BIG SPRINGS ROAD	0	14	0	0.2			0.2
677	MD	PRESLEY CIRCLE	FREEDOM ROAD	50	20	1	0.4			0.4
678	RB	PRICE JENKINS ROAD	REVILLO ROAD	0	22	0	1.1			1.1
679	TJ	PRICE LANE	WATERLOO ROAD	50	18	4		0.4		0.4
680	LK	PRINCESS COURT	OLD JACKSON HIGHWAY	50	20	1	0.1			0.1
681	RB	PROKESH ROAD	OLD FLORENCE-PULASKI	0	24	0	3.1	0.9		4.0
682	RB	PROSSER ROAD	L.BURG CITY LIMITS	60	24	0	5.05			5.05
683	LK	PRUITTON ROAD	IRON CITY-CITY LIMITS	0	24	0	1.8			1.8
684	RB	PRUITT ROAD	WEAKLEY CREEK ROAD	0	22	0	0.5			0.5
685	LK	PURCELL LANE	HIGHWAY 43-SOUTH	0	22	0	1.1			1.1
686	RB	PURCELL ROAD	DUNN-LEOMA ROAD	0	22	0	0.4			0.4
687	MD	PYLES LANE	OAKS ROAD	0	18	0	1.4			1.4
688	RB	QUAIL DRIVE	HIGHWAY 64-EAST	0	22	0	1.25			1.25
689	RB	R.B. BROWN ROAD	DUNN-LEOMA ROAD	0	20	0	0.2			0.2
690	LK	RABBIT TOWN ROAD	ST. MARY ROAD	0	22	0	1.3			1.3
691	MD	RACHEL LANE	RAILROAD BED PIKE	0	12	0	0.2			0.2
692	MD	RAILROAD BED PIKE	STATE HIGHWAY-20	0	26	0	4	3.4		7.4
693	LK	RAILROAD BED ROAD	WAYLAND SPRINGS ROAD	0	18	0	0.3		0.3	0.3
694	LK	RAILROAD ROAD	HARDIN LOOP	0	24	0	2.0	1.7		3.7
695	LK	RAILROAD STREET	SR. 242-WEST POINT ROAD	0	20	0	0.3			0.3
696	RB	RAMAH ROAD	SR. 98-RABBIT TRAIL ROAD	50	22	1	3.5			3.5
697	TJ	RANDALL ROAD-NORTH	WATERLOO ROAD	0	20	0	1.2			1.2
698	TJ	RANDALL ROAD-SOUTH	ORE ROAD-SOUTH	50	20	1		2.3		2.3

#	ROAD NAME	BEGINNING LOCATION	ENDING LOCATION	ROW	BED	CL	PAY	T&G	CH	LGT.
699	LK RASCALTOWN ROAD	SR. 227-LEXINGTON HWY.	ALABAMA STATE LINE	0	22	0	5.2			5.2
700	MD RATLIFF ROAD	RAILROAD BED PIKE	ASHMORE ROAD	0	18	0	0.8			0.8
701	LK RATTLESNAKE LANE	OLD JACKSON HIGHWAY	DEAD END	0	20	0	0.35			0.35
702	LK RAVEN BLUFF ROAD	OLD FLORENCE ROAD	DEAD END	0	20	0	0.5			0.5
703	LK RAVENS CREST ROAD	LEXIE LANE	DEAD END	50	20	1	0.2			0.2
704	MD RAY COURT	JON FRANK DRIVE	DEAD END	50	20	1	0.1			0.1
705	MD RAYMOND COURT	MAVIS DRIVE	DEAD END	50	20	1	0.1			0.1
706	TJ RAY ROAD	NO. CHISHOLM CREEK RD.	DEAD END	0	18	0		0.7		0.7
707	LK REBECCA ROAD	PEPPERTOWN ROAD	STATE LINE ROAD	50	22	1	1.0			1.0
708	RB REDBIRD LANE	CARDINAL COURT	DEAD END	0	18	0	0.15			0.15
709	MD REDSTONE DRIVE	STATE HIGHWAY-20	DEAD END	50	20	1	0.3			0.3
710	TJ REED PATCH ROAD	PINEY ROAD	POND FIELD ROAD	0	20	0	2.0			2.0
711	MD REED ROAD	LEWIS COUNTY LINE	DEAD END	0	28	0	0.7			0.7
712	RB REEDY BRANCH ROAD	KENNEDY ROAD	GILES COUNTY LINE	0	20	0		0.5		0.5
713	MD REEVES LANE	BRACE ROAD	DEAD END	0	18	0		0.2		0.2
714	RB REMKE ROAD	HIGHWAY 64-EAST	SUTTON DRIVE	0	22	0	0.9			0.9
715	RB REVILLO ROAD	OLD FLORENCE-PULASKI RD.	BLOOMING GROVE ROAD	0	24	0	7.7	1.3		9.0
716	MD RICE LANE	CUMBERLAND DRIVE	DEAD END	50	20	1	0.3			0.3
717	LK RICHARDSON AVENUE	OLD SHOAL CREEK ROAD	DEAD END	0	18	0	0.8			0.8
718	RB RICHARDSON ROAD	SR. 98-RABBIT TRAIL ROAD	REVILLO RD.	50	22	1	5.0			5.0
719	RB RICHARDSON ROAD-EAST	COPPERAS BRANCH ROAD	DEAD END	0	26	0	0.65			0.65
720	LK RIDDLE LANE	LORETTO CITY LIMITS	DEAD END	0	22	0	0.6			0.6
721	LK RIDGE LANE	GLENN SPRINGS ROAD	DEAD END	0	22	0	0.5			0.5
722	TJ RIDGE ROAD	WATERLOO ROAD	CHURCH HILL ROAD	0	22	0	0.5	3.1	1.5	5.1
723	LK RIGLING ROAD	LORETTO CITY LIMITS	BUSBY ROAD	0	21	0	2.3			2.3

#	ROAD NAME	BEGINNING LOCATION	ENDING LOCATION	ROW	BED	CL	PAY	T&G	CH	LGT.
724	LK	RIGSBY ROAD	SR. 242-WEST POINT ROAD	50	20	1			0.8	0.8
725	MD	RIVER LANE	RAILROAD BED PIKE	0	16	0			0.6	0.6
726	TJ	ROBBINS ROAD	LODI ROAD	0	20	0			0.7	0.7
727	LK	ROBERSON ROAD-SOUTH	SR. 227-IRON CITY ROAD	0	18	0		0.4		0.4
728	RB	ROBERTS ROAD	NEWTON ROAD	0	20	0		0.8		0.8
729	TJ	ROBERTSON ROAD	HIGHWAY 64-WEST	60	24	1	1.1	2.1		3.2
730	LK	ROBIN LANE	BUSBY ROAD	0	18	0		0.4		0.4
731	TJ	ROCHELLE CEMETERY RD	POND FIELD ROAD	0	20	0		0.6		0.6
732	TJ	ROCHELLE CUT-OFF	POND FIELD ROAD	0	22	0		0.1		0.1
733	TJ	ROCHELLE ROAD	ORE ROAD-NORTH	0	14	0		0.8		0.8
734	TJ	ROCKY LANE	BEELEER ROAD	0	20	0		2.2		2.2
735	LK	ROGERS DRIVE	COUNTRYSIDE DRIVE	50	20	1		0.3		0.3
736	LK	ROLLING HILLS LANE	MEADOW DRIVE	50	20	1		0.1		0.1
737	LK	ROSIE ROAD	MT. NEBO ROAD	0	12	0			0.6	0.6
738	RB	ROSIER ROAD	FALL RIVER ROAD	0	16	0	0.5			0.5
739	RB	ROSSON ROAD	REVILLO ROAD	50	22	1		2.35		2.35
740	MD	ROSSON STREET	OAKS ST. (SUMMERTOWN)	0	16	0	0.3			0.3
741	MD	ROY LYNN DRIVE	WEST OFF COMMUNITY RD.	0	24	0	0.1			0.1
742	RB	RUSHING LANE	HIGHWAY 43-SOUTH	0	18	0		0.15		0.15
743	MD	RUSHING ROAD	EDAN ROAD-EAST	0	22	0		1.7		1.7
744	RB	RUSSELL THOMAS ROAD	SR. 98-RABBIT TRAIL ROAD	0	20	0		0.35		0.35
745	MD	SADDLE & BRIDLE CLUB	STATE HIGHWAY-20	0	18	0		0.7		0.7
746	TJ	SALEM LANE	EAST LAUREL DRIVE	50	28	1		0.3		0.3
747	MD	SALEM ROAD	RAILROAD BED PIKE	0	18	0			0.6	0.6
748	LK	SAMUEL LANE	WARD ROAD	0	20	0		0.3		0.3

#	ROAD NAME	BEGINNING LOCATION	ENDING LOCATION	ROW	BED	CL	PAY	T&G	CH	LGT.
749 LK	SANDERS DRIVE	OLD SHOAL CREEK ROAD	DEAD END	0	20	0		0.3		0.3
750 LK	SANDERS LANE	WEST OFF SANDERS ST.	DEAD END	0	18	0		0.2		0.2
751 LK	SANDERS STREET	WHITE ROAD (DUNN)	DEAD END	0	24	0		0.35		0.35
752 RB	SANDUSKY ROAD	HIGHWAY 64-EAST	GILES COUNTY LINE	0	24	0		1.0		1.0
753 MD	SANDY LANE	CUMBERLAND DRIVE	DEAD END	0	24	0		0.4		0.4
754 MD	SANFORD LANE	SR. 242-BUFFALO ROAD	DEAD END	50	20	1		0.3		0.3
755 MD	SATERBAK ROAD	BARNESVILLE ROAD	DEAD END	0	18	0		0.6		0.6
756 MD	SAW CREEK ROAD	RAILROAD BED PIKE	SR. 240-TURNPIKE	0	16	0	0.3			0.3
757 RB	SAYLES CIRCLE	WESLEY COURTS	SAYLES COURT	0	24	0		0.2		0.2
758 RB	SAYLES COURT	GREGORY LANE	DEAD END	0	22	0		0.15		0.15
759 TJ	SCENIC CUT-OFF	SCENIC ROAD	DEAD END	50	24	1	0.1			0.1
760 TJ	SCENIC ROAD	HIGHWAY 64-WEST	HIGHWAY 64-WEST	50	24	1	3.0			3.0
761 LK	SCHOOL STREET	RAILROAD ST. (WEST POINT)	PINE STREET	0	16	0	0.2			0.2
762 RB	SECOND CREEK ROAD	SR. 98-RABBIT TRAIL ROAD	ALABAMA STATE LINE	60	24	1	4.5			4.5
763 MD	SELF ROAD	SR. 241-NAPIER ROAD	CHIEF CREEK ROAD	0	20	0		2.25		2.25
764 RB	SHACKELFORD ROAD	HIGHWAY 43-SOUTH	SR. 98-RABBIT TRAIL ROAD	0	24	0		2.2		2.2
765 RB	SHADOW STONE DRIVE	EDGEWOOD DRIVE	DEAD END	0	22	0	0.15			0.15
766 MD	SHADY STREET	CHURCH STREET	ST. HWY.-20	0	20	0	0.3			0.3
767 MD	SHAFFER ROAD	VAUGHN STAGGS ROAD	DEAD END	0	16	0		0.3		0.3
768 RB	SHANNON ROAD	SR. 98-RABBIT TRAIL ROAD	WILLIAMS HILL ROAD	0	18	0		1.35		1.35
769 TJ	SHEDD ROAD	BRUSH CREEK ROAD	DEAD END	0	16	0		0.7		0.7
770 MD	SHEPHERD ROAD	SR. 240-NORTH	DEAD END	0	16	0		0.6		0.6
771 LK	SHILOH DRIVE	MT. NEBO ROAD	SR. 227-IRON CITY ROAD	50	20	1		0.4		0.4
772 LK	SHOAL CREEK ROAD	OLD JACKSON HIGHWAY	DEAD END	50	26	1		3.0		3.0
773 RB	SHOALLY BRANCH CIRCLE	OLD FLORENCE-PULASKI	PROSSER ROAD	50	26	1		0.75		0.75

#	ROAD NAME	BEGINNING LOCATION	ENDING LOCATION	ROW	BED	CL	PAY	T&G	CH	LGT.
774	RB	SHOALLY BRANCH DRIVE	SHOALLY BRANCH ROAD	0	20	0		1.0		1.0
775	RB	SHOALLY BRANCH ROAD	OLD FLORENCE-PULASKI	60	26	1		3.4		3.4
776	MD	SHORT ROAD	MIDWAY ROAD	50	20	1		0.9		0.9
777	TJ	SHOTWELL ROAD	HIGHWAY 64-WEST	50	22	1		4.8		4.8
778	MD	SILVERTON DRIVE	SR. 240-TURNPIKE	0	18	0		0.1		0.1
779	LK	SIMS LANE	OLD JACKSON HIGHWAY	0	22	0		0.5		0.5
780	MD	SKIP AVENUE	WOODLAND CIRCLE	0	20	0		0.3		0.3
781	LK	SLATER ROAD	FAIRVIEW ROAD WEST SIDE	0	16	0		0.3		0.3
782	RB	SMITH CEMETERY ROAD	FALL RIVER ROAD	0	16	0		0.2	0.2	0.2
783	LK	SMITH DRIVE	LONG BRANCH ROAD	0	16	0		0.16		0.16
784	LK	SMITH LANE	HIGHWAY 43-SOUTH	0	18	0		0.4		0.4
785	RB	SMITH LANE	FREEMAN HILL ROAD	0	18	0		0.5	0.5	0.5
786	TJ	SMITH RD.	GENSON ROAD	0	16	0		0.75		0.75
787	RB	SMITHSON FARM ROAD	RAMAH ROAD	0	12	0		0.35	0.35	0.35
788	MD	SNELL ROAD	GOOD HOPE ROAD	0	22	0		0.8		0.8
789	MD	SOPHIA STREET	PRESLEY CIRCLE	50	20	1		0.2		0.2
790	TJ	SPENCER DRIVE-NORTH	SCENIC ROAD	0	18	0		0.2		0.2
791	TJ	SPENCER DRIVE-SOUTH	HIGHWAY 64-WEST	0	18	0		0.15		0.15
792	TJ	SPRING CREEK ROAD	WATERLOO ROAD	50	22	1		3.6		3.6
793	RB	SPRINGDALE RD.	LANTZ RD.	0	20	0		0.9		0.9
794	RB	SPRINGER LANE	SHACKLEFORD ROAD	50	20	1		0.3		0.3
795	LK	SPRINGER STATION ROAD	LONG BRANCH ROAD	0	22	0		0.7		0.7
796	LK	SPRING STREET	CITY OF LORETTO	0	16	0		0.1		0.1
797	MD	SPRINGWATER DRIVE	HIGHWAY 43-NORTH	50	20	1		0.45		0.45
798	LK	ST. MARY ROAD	RASCALTOWN ROAD	50	22	1		2.8		2.8

#	ROAD NAME	BEGINNING LOCATION	ENDING LOCATION	ROW	BED	CL	PAY	T&G	CH	LGT.
799	RB	STACY LANE	BRANCH DRIVE	0	20	0	0.15			0.15
800	TJ	STAGGS LANE	STAGGS LOOP	50	16	1	0.3			0.3
801	TJ	STAGGS LOOP	HIGHWAY 64-WEST	0	22	0	1.35			1.35
802	MD	STAGGS ROAD	SR. 242-HENRYVILLE	60	20	1	1.6			1.6
803	RB	STATE AVENUE	EDGEWOOD DRIVE	0	18	0	0.15			0.15
804	LK	STATE LINE ROAD	ST. JOE CITY LIMITS	0	22	0	1.6	4.4	1.3	7.3
805	RB	STADMAN LANE	SR. 98-RABBIT TRAIL ROAD	0	18	0	0.35			0.35
806	RB	STEPHENS LANE	WEAVER CIRCLE	0	18	0	0.3			0.3
807	MD	STEPHENSON ROAD	DUKES PARK ROAD	60	22	1	1.4			1.4
808	LK	STINGY RIDGE ROAD	SR. 242-WEST POINT ROAD	0	22	0	1.7			1.7
809	TJ	STORY ROAD	GEORGIA STREET	0	20	0	1.4			1.4
810	RB	STOUTS ORCHARD ROAD	FULLERS CHAPEL ROAD	0	20	0	0.15			0.15
811	TJ	STRIBLING DRIVE	GRANDADDY ROAD @ CITY	40	20	2	0.2			0.2
812	TJ	STUTTS LANE	VALLEY ROAD	0	18	0	0.4			0.4
813	RB	SUGAR CREEK ROAD	REVILLO ROAD	50	20	1	2.7	0.4		3.1
814	MD	SUGARLAND ROAD	CAMPBELLVILLE PIKE	50	20	1	1.7			1.7
815	MD	SUMMERTOWN SPRINGS	SR. 240-TURNPIKE	0	16	0	0.3			0.3
816	TJ	SUNNYBROOK CIRCLE	PERRY CIRCLE	0	20	0	0.35			0.35
817	RB	SUNRISE DRIVE	WESTSIDE ROAD	50	20	1	0.4			0.4
818	RB	SUNSET TERRACE	BEECHWOOD DRIVE-NORTH	0	22	0	0.2			0.2
819	MD	SUNSHINE LANE	SPRINGWATER DRIVE	50	20	1	0.33			0.33
820	RB	SUTTON DRIVE	HIGHWAY 64-EAST	0	18	0	0.6			0.6
821	RB	SUTTON HOLLOW ROAD	CLEAR CREEK ROAD	0	18	0	0.9			0.9
822	MD	SWEET GUM LANE	BLACKJACK LANE	50	20	1	0.2			0.2
823	RB	SWEET HOME ROAD	FIVE POINTS ROAD	0	22	0	1.0			1.0

#	ROAD NAME	BEGINNING LOCATION	ENDING LOCATION	ROW	BED	CL	PAY	T&G	CH	LGT.
824	MD	SWIMMING HOLE ROAD	LOCKER ROAD	0	16	0			0.7	0.7
825	RB	TAD ROAD	MARY ALICE DRIVE	50	20	1		0.3		0.3
826	RB	TANDY ROAD	GLENDALE ROAD	50	22	1		1.25		1.25
827	MD	TAYLOR CIRCLE	BALEE DRIVE	50	20	1		0.4		0.4
828	TJ	TAYLOR LANE	SMITH ROAD	50	50	1		0.2		0.2
829	LK	TENNESSEE CIRCLE	SR 242-WEST POINT ROAD	0	22	0		0.3		0.3
830	TJ	TENNISON ROAD	TONY HINSON ROAD	0	20	0		0.8		0.8
831	RB	TERRY STREET	HORSESHOE BEND ROAD	0	20	0	0.15			0.15
832	RB	THOMAS ROAD	SR. 98-RABBIT TRAIL ROAD	0	20	0		0.9		0.9
833	RB	THOMPSON ROAD	GILLESPIE ROAD	0	10	0		1.0		1.0
834	LK	THORNTON LANE	MT. NEBO ROAD	0	22	0		2.0		2.0
835	MD	THREE OAKS ROAD	HIGHWAY 43-NORTH	0	21	0		1.8		1.8
836	LK	TIDWELL HOLLOW ROAD	MT. NEBO ROAD	0	20	0		3.1	3.3	6.4
837	RB	TIMBERLINE DRIVE	DUNN-FALL RIVER ROAD	0	20	0		0.25		0.25
838	MD	TINGLE TRAP ROAD	MATTOWTOWN ROAD	0	22	0	0.95			0.95
839	MD	TOM CARROLL ROAD	RAILROAD BED PIKE	50	20	1		0.4	0.4	0.4
840	MD	TOM LANE	MARCELLA FALLS ROAD	40	16	0			1.0	1.0
841	TJ	TONY HINSON ROAD	JACKS BRANCH ROAD	0	16	0		0.5		0.5
842	MD	TREE TOP TRAIL	BEASLEY ROAD	0	16	0	0.5			0.5
843	TJ	TRIPLE S ROAD	MT. LEBANON ROAD	0	24	0		0.9		0.9
844	MD	TRIPP ROAD	SR. 242-BUFFALO ROAD	0	24	0	0.5			0.5
845	RB	TWILIGHT DRIVE	SUNRISE DRIVE	50	20	1		0.1		0.1
846	RB	TYLER COURT	DUNN-LEOMA ROAD	50	20	1		0.2		0.2
847	RB	UNION HILL ROAD	GLENDALE ROAD	50	24	1	4.4			4.4
848	LK	URBAN LANE	BEARTOWN ROAD	0	18	0		1.4		1.4

#	ROAD NAME	BEGINNING LOCATION	ENDING LOCATION	ROW	BED	CL	PAY	T&G	CH	LGT
849	TJ	VALLEY ROAD	SR. 242-BUFFALO ROAD	0	24	0	4.2			4.2
850	MD	VAUGHN STAGGS ROAD	HIGHWAY 43-NORTH	0	22	0	0.9			0.9
851	RB	VERA LANE	DUNN-LEOMA ROAD	0	24	0	0.3			0.3
852	TJ	VFW ROAD	SR. 241-NAPIER ROAD	0	18	0	0.8			0.8
853	MD	VICKI STREET	MATTOX ROAD	0	18	0	0.1			0.1
854	RB	VOSS LANE	FALL RIVER ROAD	0	16	0	0.2			0.2
855	TJ	WADE ROAD	BRUSH CREEK ROAD	0	14	0	0.1		0.1	
856	MD	WALKER ROAD	BRACE ROAD	0	18	0	1.4			1.4
857	TJ	WALLACE ODEM DRIVE	GRANDDADDY ROAD	0	14	0	0.2			0.2
858	TJ	WALNUT GROVE ROAD	SR. 242-WEST POINT ROAD	0	16	0	0.5			0.5
859	MD	WALNUT LANE	CAMPBELLSVILLE PIKE	0	16	0	0.3			0.3
860	RB	WALTERS LANE	SR. 98-RABBIT TRAIL ROAD	0	18	0	0.2		0.2	
861	LK	WARD ROAD	BUSBY ROAD	0	20	0	0.4			0.4
862	TJ	WARE ROAD	SR. 241-REDHILL-CENTER	0	20	0	2.0			2.0
863	RB	WARNER ROAD	LANTZ ROAD	0	22	0	0.7			0.7
864	RB	WARREN HOLLOW ROAD	APPLETON ROAD	60	22	1	0.5			1.7
865	MD	WATERFORK ROAD	SR. 242-HENRYVILLE ROAD	0	24	0	2.1			2.1
866	TJ	WATERLOO ROAD	SR. 242-WESTPOINT ROAD	60	22	1	9.5		1.8	12.4
867	MD	WATER TANK ROAD	KING ST. (SUMMERTOWN)	0	16	0	0.1			0.1
868	TJ	WATER TOWER ROAD	TENNESSEE STREET	0	20	0	0.3		0.1	0.4
869	LK	WATSON LANE	SR. 242-WEST POINT ROAD	0	22	0	0.4			0.4
870	TJ	WATSON ROAD	LOVERS LANE	0	22	0	2.1			2.1
871	LK	WAYLAND SPRINGS CUT	WAYLAND SPRINGS ROAD	0	16	0	0.2		0.2	
872	MD	WEAKLEY CREEK ROAD	L'BURG CITY LIMITS	60	24	1	5.15			5.15
873	MD	WEAKLEY LOOP	PLEASANT VALLEY ROAD	0	20	0	4.6			4.6

#	ROAD NAME	BEGINNING LOCATION	ENDING LOCATION	ROW	BED	CL	PAY	T&G	CH	LGT.
874	LK	WEATHERS PLACE	ODEM ROAD	0	20	0			0.1	0.1
875	RB	WEATHERS ROAD	SR. 227-LEXINGTON HWY.	0	22	0			0.8	0.8
876	RB	WEAVER CIRCLE	SR. 98-RABBIT TRAIL ROAD	0	24	0		0.3		0.3
877	TJ	WEBB ROAD	LOVERS LANE	0	22	0		0.6		0.6
878	TJ	WELCH STREET	TENNESSEE STREET	0	16	0			0.1	0.1
879	LK	WELCH STREET-EAST	TENNESSEE STREET	0	20	0			0.2	0.2
880	RB	WESLEY CHAPEL ROAD	HIGHWAY 64-EAST	60	22	1	2.6	0.6		3.2
881	RB	WESLEY COURT	MATTHEW AVENUE	0	24	0		0.15		0.15
882	RB	WESLEY PLACE	WESLEY COURT	0	24	0		0.1		0.1
883	RB	WESTSIDE ROAD	HIGHWAY 64-EAST	60	22	1	0.867	0.525		1.39
884	LK	W-POINT FIRE TOWER RD.	WAYLAND SPRINGS ROAD	0	20	0			0.2	0.2
885	TJ	WESTWOOD LANE	CREEKMONT DRIVE	0	20	0		0.2		0.2
886	MD	WHISPERING OAK COURT	OAKWOOD AVENUE	0	20	0	0.2			0.2
887	MD	WHISPERING OAK STREET	OAKWOOD AVENUE	0	20	0	0.5			0.5
888	RB	WHITE LANE	FREEMAN HILL ROAD	0	18	0			0.6	0.6
889	RB	WHITEOAK DRIVE	PROSSER ROAD	0	22	0		0.6		0.6
890	RB	WHITE ROAD-SOUTH	BONNERTOWN ROAD	0	22	0	0.1			0.1
891	RB	WHITE WAY ALLEY	COBB ALLEY	0	20	0		0.1		0.1
892	RB	WHITNEY LANE	LANNING ROAD	0	22	0		0.1		0.1
893	RB	WILBURN MILL ROAD	CLEAR CREEK ROAD	0	20	0		0.55		0.55
894	TJ	WILDWOOD LANE	JACKS BRANCH ROAD	0	18	0			0.67	0.67
895	MD	WILL AVENUE	WOODLAND CIRCLE	0	22	0		0.2		0.2
896	RB	WILLIAMS HILL ROAD	RICHARDSON ROAD	0	26	0		2.2		2.2
897	RB	WILLIAMS LANE	GALLION ROAD	0	22	0		0.15		0.15
898	RB	WILLIAMS ROAD	OLD FLORENCE-PULASKI	60	20	1		0.6		0.6

#	ROAD NAME	BEGINNING LOCATION	ENDING LOCATION	ROW	BED	CL	PAY	T&G	CH	LGT.
899	LK	WILSON AVENUE	PENNY ROAD	0	20	0		0.6		0.6
900	TJ	WISDOM ROAD	ORE ROAD-SOUTH	0	20	0		3.2		3.2
901	LK	WOLF CREEK ROAD	CARTER ROAD	0	20	0		0.2	1.1	1.3
902	MD	WOODARD HOLLOW ROAD	MARCELLA FALLS ROAD	0	18	0		0.6		0.6
903	MD	WOODLAND CIRCLE	CREWS STREET	0	20	0	0.3			0.3
904	RB	WOODS ROAD	GILLESPIE ROAD	0	12	0			0.3	0.3
905	TJ	WOODSIDE LANE	EAST LAUREL DRIVE	50	28	1		0.25		0.25
906	RB	WOODWARD LANE	OLD FLORENCE PULASKI RD.	50	20	1		0.4		0.4
907	RB	W.W. SMITH ROAD	BONNERTOWN ROAD	0	22	0		0.45		0.45
908	RB	WYNN ROAD	MARSTON ROAD	0	18	0		0.75		0.75
909	MD	WYSHEMA COURT	PRESLEY CIRCLE	50	20	1		0.1		0.10
910	MD	YODER ROAD	BROOKS HUGHES ROAD	0	20	0		1.9		1.9
911	TJ	ZINKER ROAD	PINEY ROAD	0	20	0		0.35		0.35
TOTALS										
911 ROADS										
							303.84	637.53	93.87	1035.24

CHANGES MADE TO COUNTY ROAD LIST 2008

COUNTY COURT MEETING JANUARY 27, 2009

ROAD NAME	CHANGE TYPE	MILEAGE	COMMENT
BIG SPRINGS ROAD	SURFACE	1.8	PAVED
BUSBY ROAD	SURFACE	8.1	RESURFACE
CROSS LANE	SURFACE	0.5	PAVED
DUKES PARK ROAD	SURFACE	2.6	RESURFACE
FREEMON ROAD	SURFACE	0.5	TAR/GRAVEL
KELLY ROAD	SURFACE	1.05	RESURFACE
MCCARTER ROAD	SURFACE	1.35	RESURFACE
MT. ARARAT ROAD	SURFACE	1.6	RESURFACE
MT. HOREB ROAD	SURFACE	1.05	RESURFACE
MT. NEBO ROAD	SURFACE	2.4	PAVED
SHOAL CREEK ROAD	SURFACE	0.8	RESURFACE
SPRINGER LANE	SURFACE	0.3	TAR/GRAVEL
WEBB ROAD	SURFACE	0.6	RESURFACE

THE FOLLOWING ROADS ARE CLASSIFIED AS NEW ROADS ADDED TO COUNTY ROAD LIST (PAID FOR BY CONTRACTOR)

ROAD NAME	MILEAGE
CART PATH WAY	0.105
DAVID WEATHERS COURT	0.20
EAGLE LOOP	0.80
GOBELL AVENUE	0.10
MARY ALICE DRIVE	0.40
PRESLEY CIRCLE	0.10
TAD ROAD	0.30
WYSHEMA COURT	0.10

LAWRENCE COUNTY TN RESOLUTION NO: 2009012705
Resolution to approve Lawrence County Road List

DISTRICT	COMMISSIONERS	MOTION	SECOND	AYE	NAY	PASS	PRESENT	ABSENT
10	Benefield, Delano			X			X	
9	Benefield, Ronald L.			X			X	
13	Brazier, Ray							X
16	Brown, Anne N.			X			X	
6	Clifton, Bobby R.			X			X	
18	Doerflinger, Chuck		X	X			X	
7	Dryden, Jerry W.			X			X	
3	Gillespie, Dennis C.							X
12	Hill, Richard L.	X		X			X	
11	Hyatt, Sandra K.			X			X	
2	Jackson, Chris D.			X			X	
4	Keener, Alan J.			X			X	
8	Niedergereses, Mark			X			X	
14	Putman, Jerry N.			X			X	
15	Robertson, Charles H.			X			X	
5	Sanders, John C., Jr.			X			X	
17	Wray, Joe R.							X
1	Yocom, Wayne A.			X			X	
TOTAL				15	0	0	15	3

TYPE OF VOTE: Voice Roll Call

Comments:

RESOLUTION NO. 2009012706

RESOLUTION TO ADOPT RECOMMENDATIONS OF THE AMBULANCE STUDY COMMITTEE TO ENTER INTO NEGOTIATIONS WITH LIFE GUARD TRANSPORTATION SERVICES, INC. FOR THE PURPOSE OF LIFE GUARD TRANSPORTATION SERVICES, INC. PROVIDING AMBULANCE SERVICE FOR LAWRENCE COUNTY

WHEREAS, by Resolution No. 2007112710A, the Lawrence County Legislative Body deemed it necessary to form a committee to study and make recommendations in regards to the Lawrence County Ambulance Service; and

WHEREAS, said committee was formed and has diligently sought ways and means to reduce the cost of the Ambulance Service to Lawrence County taxpayers yet keeping a first class ambulance service to provide emergency care to Lawrence County citizens; and

WHEREAS, among other things, the committee prepared a Request for Proposal to private emergency ambulance service providers which Request for Proposal contained stringent requirements to help ensure Lawrence County maintain a first class ambulance service; and

WHEREAS, only one company, Lifeguard Transportation Services, Inc., responded to the Request for Proposal; and

WHEREAS, the Ambulance Study Committee has voted to recommend that Lawrence County enter into negotiations with Lifeguard Transportation Services, Inc. to develop a contract in order for Lifeguard Transportation Services, Inc. to provide ambulance service for Lawrence County, Tennessee.

NOW, THEREFORE, BE IT RESOLVED by the Lawrence County Legislative Body meeting in regular session this 27th day of January, 2009, that the County Executive with the assistance and input of the Ambulance Study Committee and County Attorney is hereby authorized to negotiate with Lifeguard Transportation Services, Inc. for the purpose of entering into a contract with Lifeguard Transportation Services, Inc. to provide ambulance service, including advanced level service and basic level service, for Lawrence County.

BE IT FURTHER RESOLVED the acceptance or rejection of such contract will be by majority vote of the Lawrence County Legislative Body.

Passed this 27th day of January, 2009.



JERRY DRYDEN, CHAIR



PAUL ROSSON, COUNTY EXECUTIVE

ATTEST:



CHUCK KIZER, COUNTY CLERK

SPONSOR: AMBULANCE STUDY COMMITTEE

LAWRENCE COUNTY TN RESOLUTION NO: 2009012706A1

Amend to appoint a 5 man committee of commissioners to look at reorganizing the ambulance service to present with the plan presented by Lifeguard Transportation Services, Inc.

DISTRICT	COMMISSIONERS	MOTION	SECOND	AYE	NAY	PASS	PRESENT	ABSENT
10	Benefield, Delano			X			X	
9	Benefield, Ronald L.	X		X			X	
13	Brazier, Ray							X
16	Brown, Anne N.			X			X	
6	Clifton, Bobby R.				X		X	
18	Doerflinger, Chuck				X		X	
7	Dryden, Jerry W.			X			X	
3	Gillespie, Dennis C.							X
12	Hill, Richard L.				X		X	
11	Hyatt, Sandra K.				X		X	
2	Jackson, Chris D.			X			X	
4	Keener, Alan J.		X		X		X	
8	Niedergereses, Mark				X		X	
14	Putman, Jerry N.				X		X	
15	Robertson, Charles H.				X		X	
5	Sanders, John C., Jr.				X		X	
17	Wray, Joe R.							X
1	Yocom, Wayne A.			X			X	
TOTAL				6	9	0	15	3

TYPE OF VOTE: Voice Roll Call

Comments:

FAILED

LAWRENCE COUNTY TN RESOLUTION NO: 2009012706

Resolution to adopt recommendations of the Ambulance Study Committee in regards to the Lawrence County Ambulance Service

DISTRICT	COMMISSIONERS	MOTION	SECOND	AYE	NAY	PASS	PRESENT	ABSENT
10	Benefield, Delano				X		X	
9	Benefield, Ronald L.				X		X	
13	Brazier, Ray							X
16	Brown, Anne N.			X			X	
6	Clifton, Bobby R.			X			X	
18	Doerflinger, Chuck	X		X			X	
7	Dryden, Jerry W.			X			X	
3	Gillespie, Dennis C.							X
12	Hill, Richard L.			X			X	
11	Hyatt, Sandra K.			X			X	
2	Jackson, Chris D.				X		X	
4	Keener, Alan J.			X			X	
8	Niedergereses, Mark			X			X	
14	Putman, Jerry N.		X	X			X	
15	Robertson, Charles H.			X			X	
5	Sanders, John C., Jr.			X			X	
17	Wray, Joe R.							X
1	Yocom, Wayne A.				X		X	
TOTAL				11	4	0	15	3

TYPE OF VOTE: Voice Roll Call

Comments:

RESOLUTION NO. 2009012707

RESOLUTION TO APPROVE POSITION OF DIRECTOR OF INFORMATION
TECHNOLOGY FOR LAWRENCE COUNTY AND TO APPROVE ENTERING INTO
INTERLOCAL AGREEMENT WITH THE CITY OF LAWRENCEBURG

WHEREAS, because of the increasing utilization of computer hardware and software and the internet by all departments of Lawrence County Government, Lawrence County is in need of a Director of information Technology; and

WHEREAS, through the elimination of an assistant in the Archives Budget, the cost savings by the elimination of contracting with third parties to provide technology services that can be achieved by creating the aforementioned position, and by partnering with the City of Lawrenceburg which has agreed to partially fund this position, such position can be funded without any new funds.

NOW, THEREFORE, be it resolved by the Lawrence County Legislative Body meeting in regular session this 27th day of January, 2009, that there is hereby established the position of Director of Information Technology and an annual salary of \$65,000.00;


BE IT FURTHER RESOLVED the county executive of shall appoint, with the approval of the county legislative body, the Director of Information Technology, who shall be a county employee

BE IT FURTHER RESOLVED that the job description attached hereto is hereby approved;

BE IT FURTHER RESOLVED that the County Executive has authorized to execute on behalf of Lawrence County the proposed Interlocal Agreement with the City of Lawrenceburg that is attached hereto and incorporated herein.

BE IT FURTHER RESOLVED that this Resolution shall take effect on its passage.

Passed this 27th day of January, 2009.



JERRY DRYDEN, CHAIR



PAUL ROSSON, COUNTY EXECUTIVE

ATTEST:



CHUCK KIZER, COUNTY CLERK

SPONSOR: TECHNOLOGY COMMITTEE

LAWRENCE COUNTY GOVERNMENT POSITION DESCRIPTION

JOB TITLE: DIRECTOR OF INFORMATION TECHNOLOGY

SUPERVISOR: COUNTY EXECUTIVE

EFFECTIVE DATE: FEBRUARY 1, 2009

GENERAL DESCRIPTION

Highly responsible position of an administrative nature in planning, developing, directing, and monitoring the County's Computer Information System(s).

Position will also provide IT services to the City of Lawrenceburg as specified in the Inter-Local Agreement between Lawrence County and the City of Lawrenceburg.

ESSENTIAL JOB FUNCTIONS

- Develops and maintains systems infrastructure, defining standards and protocols for data exchange, communication, software, and interconnection of information systems.
- Develops and maintains IT policies, procedures, and standards relating to acquisition, implementation, and operation of information technology and communication systems and to ensure the protection of IT assets and the integrity, security, and privacy of information entrusted to or maintained by the County.
- Coordinates with all county departments in establishing and maintaining a county-wide disaster recovery plan.
- Logs and maintains documentation of all IT problems and solutions as required by Audit.
- Evaluates departmental IT needs and system functionality and ensures that needs are met.
- Plans, develops and implements the IT budget, obtaining competitive prices from suppliers where appropriate, to ensure cost effectiveness.
- Establishes replacement policy for all IT equipment and accessories.
- Assists Property Assessor with tasks as needed on the GIS Project.
- Coordinates and communicates with 3rd party vendors in providing resolution and implementation of IT related issues and services.
- Schedules upgrades and security backups of hardware and software systems.
- Provides technical support, installs equipment and software, and provides users with appropriate training.
- Ensures continued performance of all IT systems, including anti-virus software, print services and email provision, with minimal disruption.
- Ensures that software licensing laws are followed.

OTHER JOB FUNCTIONS

Attends meetings and conferences.

Performs related duties as required.

KNOWLEDGE, SKILLS, AND ABILITIES

Must have a minimum of five years experience in Computer Information Systems.

Thorough knowledge of the principles, practices, hardware, software, and equipment related to local government computer information systems.

Thorough knowledge of resources available for effective operations of a local government computer system operation.

Thorough knowledge of new and upcoming technologies.

Considerable knowledge of the organization and functions of local government.

Ability to communicate effectively, orally and in writing.

Ability to establish and maintain effective working relationships with officials, department directors, and other key employees.

This job description describes the County's current assignment of essential functions. Those functions may change at any time as the needs of the County change or for other reasons deemed appropriate by the County.

LAWRENCE COUNTY TN RESOLUTION NO: 2009012707

Resolution to approve position of Director of Information Technology for
Lawrence County and to approve entering into Interlocal Agreement with the City
of Lawrenceburg

DISTRICT	COMMISSIONERS	MOTION	SECOND	AYE	NAY	PASS	PRESENT	ABSENT
10	Benefield, Delano			X			X	
9	Benefield, Ronald L.			X			X	
13	Brazier, Ray							X
16	Brown, Anne N.			X			X	
6	Clifton, Bobby R.			X			X	
18	Doerflinger, Chuck			X			X	
7	Dryden, Jerry W.			X			X	
3	Gillespie, Dennis C.							X
12	Hill, Richard L.			X			X	
11	Hyatt, Sandra K.			X			X	
2	Jackson, Chris D.			X			X	
4	Keener, Alan J.			X			X	
8	Niedergereses, Mark			X			X	
14	Putman, Jerry N.			X			X	
15	Robertson, Charles H.			X			X	
5	Sanders, John C., Jr.	X		X			X	
17	Wray, Joe R.							X
1	Yocom, Wayne A.		X	X			X	
TOTAL					0	0	15	3

TYPE OF VOTE:	<input type="checkbox"/>	Voice	<input checked="" type="checkbox"/>	Roll Call
----------------------	--------------------------	--------------	-------------------------------------	------------------

Comments:

RESOLUTION NO. 2009012708

RESOLUTION TO ELECT MEMBERS TO AGRICULTURAL EXTENSION COMMITTEE


WHEREAS, pursuant to T.C.A. §49-50-104, Lawrence County cooperates with the state Agricultural Extension Service and is required to elect an Agricultural Extension Committee composed of seven members, said committee to be elected by the Lawrence County Legislative Body; and

WHEREAS, there are vacancies or terms have expired on said Agricultural Extension Committee.


NOW, THEREFORE, be it resolved by the Lawrence County Legislative Body meeting in regular session this 27th day of January, 2009, that Marty Gamble, Ronnie Benefield, Charles Robertson and Commie Odeneal are hereby elected to the Agricultural Committee to serve two year terms.

This Resolution shall take effect upon its passage, the public welfare requiring it.

Passed this 27th day of January, 2009.




JERRY DRYDEN, CHAIR



PAUL ROSSON, COUNTY EXECUTIVE

ATTEST:



CHUCK KIZER, COUNTY CLERK

SPONSOR: PAUL ROSSON

LAWRENCE COUNTY TN RESOLUTION NO: 2009012708

Resolution to elect members to Agricultural Extension Committee

DISTRICT	COMMISSIONERS	MOTION	SECOND	AYE	NAY	PASS	PRESENT	ABSENT	
10	Benefield, Delano			X			X		
9	Benefield, Ronald L.			X			X		
13	Brazier, Ray							X	
16	Brown, Anne N.			X			X		
6	Clifton, Bobby R.			X			X		
18	Doerflinger, Chuck			X			X		
7	Dryden, Jerry W.			X			X		
3	Gillespie, Dennis C.							X	
12	Hill, Richard L.	X		X			X		
11	Hyatt, Sandra K.			X			X		
2	Jackson, Chris D.			X			X		
4	Keener, Alan J.			X			X		
8	Niedergereses, Mark			X			X		
14	Putman, Jerry N.			X			X		
15	Robertson, Charles H.			X			X		
5	Sanders, John C., Jr.		X	X			X		
17	Wray, Joe R.							X	
1	Yocom, Wayne A.			X			X		
				TOTAL	15	0	0	15	3

TYPE OF VOTE: Voice Roll Call

Comments:

RESOLUTION NO. 2009012709

RESOLUTION TO FORM THE LAWRENCE COUNTY ENERGY EFFICIENCY
COMMITTEE TO STUDY AND IMPLEMENT ENERGY EFFICIENT PRACTICES FOR
LAWRENCE COUNTY GOVERNMENT THAT WILL BE COST EFFECTIVE


WHEREAS, Lawrence County government has implemented such cost-saving, energy efficient practices such as requiring that all county buildings to have energy efficient lighting, there are still many options available to help make our county more energy efficient and save tax payer money.

THEREFORE, BE IT RESOLVED by the Lawrence County Legislative body meeting in regular session this 27th day of January, 2009, that the Chairman of the County Legislative Body shall appoint a committee of no less than 10 members, with at least 5 members being from the county commission, from both the public and private sector to study innovative ways in which Lawrence County can become more energy efficient.

Passed this 27th day of January, 2009.



JERRY DRYDEN, CHAIR



PAUL ROSSON, COUNTY EXECUTIVE

ATTEST:



CHUCK KIZER, COUNTY CLERK

SPONSOR: CHRIS D. JACKSON

LAWRENCE COUNTY TN RESOLUTION NO: 2009012709

Resolution to form the Lawrence County Energy Efficiency Committee to study and implement energy efficient practices for Lawrence County Government that will be cost effective

DISTRICT	COMMISSIONERS	MOTION	SECOND	AYE	NAY	PASS	PRESENT	ABSENT
10	Benefield, Delano			X			X	
9	Benefield, Ronald L.			X			X	
13	Brazier, Ray							X
16	Brown, Anne N.			X			X	
6	Clifton, Bobby R.			X			X	
18	Doerflinger, Chuck			X			X	
7	Dryden, Jerry W.			X			X	
3	Gillespie, Dennis C.							X
12	Hill, Richard L.			X			X	
11	Hyatt, Sandra K.			X			X	
2	Jackson, Chris D.			X			X	
4	Keener, Alan J.			X			X	
8	Niedergereses, Mark			X			X	
14	Putman, Jerry N.			X			X	
15	Robertson, Charles H.			X			X	
5	Sanders, John C., Jr.	X		X			X	
17	Wray, Joe R.							X
1	Yocom, Wayne A.			X			X	
TOTAL				15	0	0	15	3

TYPE OF VOTE:	<input checked="" type="checkbox"/> Voice	<input type="checkbox"/> Roll Call
----------------------	---	------------------------------------

Comments:

RESOLUTION NO. 2009012710


RESOLUTION URGING THE GENERAL ASSEMBLY OF THE STATE OF TENNESSEE
TO NAME BLUE WATER BRIDGE ON HIGHWAY 101 THE BOBBY JAMES KILLEN
MEMORIAL BRIDGE

WHEREAS, Bobby James Killen was a lifelong resident of the Rascaltown area of Lawrence County who in 1988 tragically lost his life in an automobile accident near the bridge over Blue Water Creek on State Route 227; and

WHEREAS, the family of Bobby James Killen has requested that said bridge be named after him as a fitting tribute.

NOW THEREFORE, BE IT RESOLVED, by the Lawrence County Legislative Body meeting in regular session this 27th day of January, 2009, that the Tennessee General Assembly be urged to name the bridge on State Route 227 that runs over Blue Water Creek, the "Bobby J. Killen Memorial Bridge" with the cost of signage for said bridge to be paid by the family of the late Bobby J. Killen.

Passed this 27th day of January, 2009.



JERRY DRYDEN, CHAIR



PAUL ROSSON, COUNTY EXECUTIVE

ATTEST:



CHUCK KIZER, COUNTY CLERK

SPONSOR: CHRIS D. JACKSON

LAWRENCE COUNTY TN RESOLUTION NO: 2009012710

Resolution urging the General Assembly of the State of Tennessee to name Blue Water Bridge on State Route 227 the Bobby James Killen Memorial Bridge

DISTRICT	COMMISSIONERS	MOTION	SECOND	AYE	NAY	PASS	PRESENT	ABSENT
10	Benefield, Delano			X			X	
9	Benefield, Ronald L.			X			X	
13	Brazier, Ray							X
16	Brown, Anne N.			X			X	
6	Clifton, Bobby R.			X			X	
18	Doerflinger, Chuck			X			X	
7	Dryden, Jerry W.			X			X	
3	Gillespie, Dennis C.							X
12	Hill, Richard L.			X			X	
11	Hyatt, Sandra K.			X			X	
2	Jackson, Chris D.	X		X			X	
4	Keener, Alan J.			X			X	
8	Niedergereses, Mark			X			X	
14	Putman, Jerry N.			X			X	
15	Robertson, Charles H.			X			X	
5	Sanders, John C., Jr.			X			X	
17	Wray, Joe R.							X
1	Yocom, Wayne A.			X			X	
TOTAL				15	0	0	15	3

TYPE OF VOTE: Voice Roll Call

Comments:

RESOLUTION NO. 2009012711

RESOLUTION URGING PRESIDENT BARAK OBAMA, SENATOR BOB CORKER,
SENATOR LAMAR ALEXANDER AND CONGRESSMAN LINCOLN DAVIS TO
SUPPORT STIMULUS PACKAGE PROPOSED IN THE UNITED STATES CONGRESS

WHEREAS, the citizens of Lawrence County have always faced such troubling economic times as our country is now undergoing with resolve and fortitude; and

WHEREAS, like many counties across our state and country Lawrence County our resources are limited; and

WHEREAS, Lawrence County citizens deserve that funding for such pressing issues as school overcrowding, dilapidated classrooms, the extension of water lines to distressed areas and the improvement and completion of road projects be investigated and if the Federal Government has funds available to strive to garner such funds; and


WHEREAS, President Barack Obama and members of Congress from both political parties agree that a federal stimulus package is needed to jump start the troubled economy in the United States.

THEREFORE, BE IT RESOLVED by the Lawrence County Legislative body meeting in regular session this 27th day of January, 2009, urges that President Barack Obama, Senator Bob Corker, Senator Lamar Alexander and Congressman Lincoln Davis recognize the dire economic situation and the extraordinary pressing issues that the people of Lawrence County face and support funding from the pending federal stimulus bill to be awarded to Lawrence County.

BE IT FURTHER RESOLVED by the Lawrence County Legislative Body urges the entire Tennessee congressional delegation to explore and all options that would help alleviate the problems that the people of Lawrence County currently face.

BE IT FURTHER RESOLVED that a copy of this resolution will be delivered to President Obama, Senator Corker, Senator Alexander and Congressman Davis.

Passed this 27th day of January, 2009.



JERRY DRYDEN, CHAIR



PAUL ROSSON, COUNTY EXECUTIVE

ATTEST:



CHUCK KIZER, COUNTY CLERK

SPONSOR: CHRIS D. JACKSON

LAWRENCE COUNTY TN RESOLUTION NO: 2009012711

Resolution urging President Barack Obama, Senator Bob Corker, Senator Lamar Alexander and Congressman Lincoln Davis to support stimulus package proposed in the United States Congress

DISTRICT	COMMISSIONERS	MOTION	SECOND	AYE	NAY	PASS	PRESENT	ABSENT
10	Benefield, Delano			X			X	
9	Benefield, Ronald L.		X	X			X	
13	Brazier, Ray							X
16	Brown, Anne N.			X			X	
6	Clifton, Bobby R.			X			X	
18	Doerflinger, Chuck				X		X	
7	Dryden, Jerry W.			X			X	
3	Gillespie, Dennis C.							X
12	Hill, Richard L.			X			X	
11	Hyatt, Sandra K.			X			X	
2	Jackson, Chris D.	X		X			X	
4	Keener, Alan J.			X			X	
8	Niedergeses, Mark				X		X	
14	Putman, Jerry N.				X		X	
15	Robertson, Charles H.			X			X	
5	Sanders, John C., Jr.			X			X	
17	Wray, Joe R.							X
1	Yocom, Wayne A.			X			X	
TOTAL				12	3	0	15	3

TYPE OF VOTE: Voice Roll Call

Comments:

RESOLUTION NO. 2009012712

RESOLUTION TO AMEND LAWRENCE COUNTY'S BEER ORDINANCE TO PROVIDE THAT NO BEER PERMIT WILL BE ISSUED AUTHORIZING SALE OF BEER WITHIN 300 FEET OF ANY SCHOOL, CHURCH OR OTHER PLACE OF PUBLIC GATHERING AND TO RESCIND THE RULE FORBIDDING THE SALE OF BEER WITHIN 300' OF RESIDENCES PROVIDED THE OWNER OF THE RESIDENTIAL DWELLING APPEARS IN PERSON BEFORE THE COUNTY BEER BOARD AND OBJECTS TO THE ISSUANCE OF SUCH PERMIT OR LICENSE

WHEREAS, T.C.A. §57-5-105 states that county legislative bodies have the right to forbid the storage, sale or manufacture of beer at places within 2,000 feet of schools, churches, or other places of public gathering which would otherwise interfere with public health, safety and morals and Lawrence County has adopted such distance requirement; and

WHEREAS, Lawrence County has also enacted the provisions of T.C.A. 57-5-105 (i) that provides that county legislative bodies may forbid the sale of beer within three hundred feet (300') of a residential dwelling, measured from building to building; provided, that the owner of the residential dwelling appears in person before the county beer board and objects to the issuance of such permit or license.

WHEREAS, the City of Lawrenceburg's Beer Ordinance prohibits the sale of beer within 300 feet of any hospital, school, church or other place of public gathering; and

WHEREAS, to enable such retail sellers of beer outside of the City of Lawrenceburg to equitably compete with retail sellers of beer within the corporate limits of Lawrenceburg, the Lawrence County Beer Ordinance should be amended.

NOW, THEREFORE, be it resolved by the Lawrence County Legislative Body meeting in regular session this 27th day of January, 2009, that the beer ordinance/resolution regarding the sale of beer in Lawrence County is amended to provide as follows:

No permit authorizing the sale of beer will be issued when such business would cause congestion of traffic or interference with schools, churches, or other places of public gathering or otherwise interfere with public health, safety and morals. In no event will a permit be issued authorizing the manufacture or storage of beer or the sale of beer within 300 feet of any school, church or other place of public gathering. The distance shall be measured in a straight line from the front door on the building from which beer will be manufactured, stored or sold to the front door of the school, church or other place of public gathering.

BE IT FURTHER RESOLVED that the provisions of T.C.A. 57-5-105 (i) providing that the sale of beer is forbidden within three hundred feet (300') of a residential dwelling, measured from building to building; provided, that the owner of the residential dwelling appears in person before the county beer board and objects to the issuance of such permit or license is hereby expressly repealed.

BE IT FURTHER RESOLVED that any existing resolution in conflict with this resolution is hereby rescinded and repealed.

BE IT FURTHER RESOLVED that this Resolution shall take effect February 1, 2009, the public welfare requiring it.

Failed this 27th day of January, 2009.

JERRY DRYDEN, CHAIR

PAUL ROSSON, COUNTY EXECUTIVE

ATTEST:

CHUCK KIZER, COUNTY CLERK

SPONSOR: W. CHARLES DOERFLINGER

LAWRENCE COUNTY TN RESOLUTION NO: 2009012712

Resolution to amend Lawrence County's Beer Ordinance to provide that no beer permit will be issued authorizing sale of beer within 300 feet of any school, church or other place of public gathering and to rescind the rule forbidding the sale of beer within 300' of residences provided the owner of the residential dwelling appears in person before the County Beer Board and objects to the issuance of such permit or license

DISTRICT	COMMISSIONERS	MOTION	SECOND	AYE	NAY	PASS	PRESENT	ABSENT
10	Benefield, Delano				X		X	
9	Benefield, Ronald L.				X		X	
13	Brazier, Ray							X
16	Brown, Anne N.			X			X	
6	Clifton, Bobby R.				X		X	
18	Doerflinger, Chuck	X		X			X	
7	Dryden, Jerry W.				X		X	
3	Gillespie, Dennis C.							X
12	Hill, Richard L.				X		X	
11	Hyatt, Sandra K.				X		X	
2	Jackson, Chris D.				X		X	
4	Keener, Alan J.				X		X	
8	Niederageses, Mark		X	X			X	
14	Putman, Jerry N.			X			X	
15	Robertson, Charles H.				X		X	
5	Sanders, John C., Jr.				X		X	
17	Wray, Joe R.							X
1	Yocom, Wayne A.				X		X	
TOTAL				4	11	0	15	3

TYPE OF VOTE: Voice Roll Call

Comments:

FAILED

RESOLUTION NO. 2009012713

RESOLUTION TO FUND WATER LINE EXTENSION ON FALL RIVER ROAD
APPROXIMATELY 300 FEET TO GUM SPRINGS BAPTIST CHURCH

WHEREAS, Lawrence County government has arranged with various city utility systems and utility districts to pay for the materials for the extensions of various waterlines in Lawrence County; and

WHEREAS, the Fall River Utility District estimates the expense of extending waterline on Fall River Road for approximately 300 feet at approximately \$3,000.00; and

WHEREAS, all disbursements should be subject to there being a state approved plan where any disbursements for such expenses can be made if such approval is required because of the short distance of the proposed extension; and

WHEREAS, the funds for this project will come from the Economic and Community Development Fund (Fund 119).

NOW, THEREFORE, BE IT RESOLVED by the Lawrence County Legislative Body meeting in regular session this 27th day of January, 2009, that the Lawrence County Legislative Body hereby approves the expenditure of \$3,000.00 for the Fall River Utility District to extend waterline on Fall River Road for approximately 300 feet.

BE IT FURTHER RESOLVED that these expenditures are to be funded from the Economic and Community Development Fund (Fund 119).


BE IT FURTHER RESOLVED that no such disbursement to a municipality or a utility district shall be made until the County Executive has confirmed that the planned waterline extension has been approved by the State of Tennessee, if such approval is necessary due to the short distance of the extension.

This Resolution shall be effective upon its passage and approval, the public welfare requiring it.

Passed this 27th day of January, 2009.



JERRY DRYDEN, CHAIR



PAUL ROSSON, COUNTY EXECUTIVE

ATTEST:



CHUCK KIZER, COUNTY CLERK

SPONSORS: PAUL ROSSON, ALAN KEENNER

LAWRENCE COUNTY TN RESOLUTION NO: 2009012713

Resolution to fund water line extension on Fall River Road approximately 300 feet to the Gum Springs Baptist Church

DISTRICT	COMMISSIONERS	MOTION	SECOND	AYE	NAY	PASS	PRESENT	ABSENT
10	Benefield, Delano			X			X	
9	Benefield, Ronald L.			X			X	
13	Brazier, Ray							X
16	Brown, Anne N.			X			X	
6	Clifton, Bobby R.			X			X	
18	Doerflinger, Chuck			X			X	
7	Dryden, Jerry W.			X			X	
3	Gillespie, Dennis C.							X
12	Hill, Richard L.	X		X			X	
11	Hyatt, Sandra K.			X			X	
2	Jackson, Chris D.			X			X	
4	Keener, Alan J.		X	X			X	
8	Niedergereses, Mark			X			X	
14	Putman, Jerry N.			X			X	
15	Robertson, Charles H.			X			X	
5	Sanders, John C., Jr.			X			X	
17	Wray, Joe R.							X
1	Yocom, Wayne A.			X			X	
TOTAL				15	0	0	15	3

TYPE OF VOTE: Voice Roll Call

Comments:

LAWRENCE COUNTY COMMISSION
January 27, 2009 REGULAR SESSION

NOTARY LIST

Applicant	Bonding Agent / Individuals
Margaret S. Adams	Western Surety Co
Joanne Erwin	State Farm Fire & Casualty Co
Jerry Kiddy	Travelers Casualty & Surety Co of America
Anthony Billings	TN Farmers Ins Co
Patricia A. Pettus	TN Farmers Ins Co
Jackie S. Walters	Western Surety Co
Louclle Putman	Western Surety Co
Lauren Harris	Insurance
Katy Adams	Auto Owners Mutual Ins Co
John Finney	Auto Owners Mutual Ins Co
J. Christopher Williams	Western Surety Co
Delphine G. Looney	Western Surety Co
Joan Knowis	Travelers Casualty & Surety Co of America

LAWRENCE COUNTY TN
January 27, 2009 Regular Session
NOTARIES

DISTRICT	COMMISSIONERS	MOTION	SECOND	AYE	NAY	PASS	PRESENT	ABSENT
10	Benefield, Delano			X			X	
9	Benefield, Ronald L.		X	X			X	
13	Brazier, Ray							X
16	Brown, Anne N.			X			X	
6	Clifton, Bobby R.			X			X	
18	Doerflinger, Chuck			X			X	
7	Dryden, Jerry W.			X			X	
3	Gillespie, Dennis C.							X
12	Hill, Richard L.			X			X	
11	Hyatt, Sandra K.			X			X	
2	Jackson, Chris D.			X			X	
4	Keener, Alan J.			X			X	
8	Niederageses, Mark			X			X	
14	Putman, Jerry N.			X			X	
15	Robertson, Charles H.			X			X	
5	Sanders, John C., Jr.			X			X	
17	Wray, Joe R.							X
1	Yocom, Wayne A.	X		X			X	
TOTAL				15	0	0	15	3

TYPE OF VOTE: Voice Roll Call

Comments:

**LAWRENCE COUNTY TN
January 27, 2009 REGULAR SESSION
SUSPEND THE RULES**

14. Resolution to provide matching contribution not to exceed \$50,000.00 to assist in replacing the water lines in the West Point area
 15. Appointment of Walt Holman as IT Director for Lawrence County

DISTRICT	COMMISSIONERS	MOTION	SECOND	AYE	NAY	PASS	PRESENT	ABSENT
10	Benefield, Delano			X			X	
9	Benefield, Ronald L.			X			X	
13	Brazier, Ray							X
16	Brown, Anne N.			X			X	
6	Clifton, Bobby R.	X		X			X	
18	Doerflinger, Chuck			X			X	
7	Dryden, Jerry W.			X			X	
3	Gillespie, Dennis C.							X
12	Hill, Richard L.		X	X			X	
11	Hyatt, Sandra K.			X			X	
2	Jackson, Chris D.			X			X	
4	Keener, Alan J.			X			X	
8	Niedergereses, Mark			X			X	
14	Putman, Jerry N.			X			X	
15	Robertson, Charles H.			X			X	
5	Sanders, John C., Jr.			X			X	
17	Wray, Joe R.							X
1	Yocom, Wayne A.			X			X	
TOTAL				15	0	0	15	3

TYPE OF VOTE: Voice Roll Call

Comments:

RESOLUTION NO. 2009012714

RESOLUTION TO PROVIDE MATCHING CONTRIBUTION NOT TO EXCEED \$50,000.00
TO ASSIST IN REPLACING THE WATER LINES IN THE WEST POINT AREA

WHEREAS, the City of Loretto, Tennessee, is eligible for funds under the State of Tennessee "Small Cities" Community Development Block Grant Program; and


WHEREAS, there exists a severe need by the West Point Utility District to rehabilitate its water system; and

WHEREAS, the City of Loretto in cooperation with Lawrence County and the West Point Utility District has agreed to apply for Community Development Block Grant funds to assist in replacing water lines in the West Point area; and

WHEREAS, the total project cost is estimated to be \$333,333.00 and the City of Loretto and the West Point Utility District wishes to make an application for said project.

NOW, THEREFORE, BE IT RESOLVED by the Lawrence County Legislative Body meeting in regular session this 27th day of January, 2009, that Lawrence County will provide the matching contribution not to exceed \$50,000.00 to assist in replacing the water lines in the West Point area, said funds to be paid from Fund No. 119 or transferred from Fund 101.

Passed this 27th day of January, 2009.


JERRY DRYDEN, CHAIR


PAUL ROSSON, COUNTY EXECUTIVE

ATTEST:


CHUCK KIZER, COUNTY CLERK

SPONSORS: BOBBY CLIFTON and PAUL ROSSON

LAWRENCE COUNTY TN RESOLUTION NO: 2009012714

Resolution to provide matching contribution not to exceed \$50,000.00 to assist in replacing the water lines in the West Point area

DISTRICT	COMMISSIONERS	MOTION	SECOND	AYE	NAY	PASS	PRESENT	ABSENT
10	Benefield, Delano			X			X	
9	Benefield, Ronald L.			X			X	
13	Brazier, Ray							X
16	Brown, Anne N.			X			X	
6	Clifton, Bobby R.			X			X	
18	Doerflinger, Chuck		X	X			X	
7	Dryden, Jerry W.			X			X	
3	Gillespie, Dennis C.							X
12	Hill, Richard L.	X		X			X	
11	Hyatt, Sandra K.				X		X	
2	Jackson, Chris D.			X			X	
4	Keener, Alan J.			X			X	
8	Niedergereses, Mark				X		X	
14	Putman, Jerry N.			X			X	
15	Robertson, Charles H.			X			X	
5	Sanders, John C., Jr.				X		X	
17	Wray, Joe R.							X
1	Yocom, Wayne A.				X		X	
TOTAL				11	4	0	15	3

TYPE OF VOTE: Voice Roll Call

Comments:

RESOLUTION NO. 2009012715

RESOLUTION TO APPROVE APPOINTMENT OF WALT HOLMAN
AS DIRECTOR OF INFORMATION TECHNOLOGY FOR LAWRENCE COUNTY

WHEREAS, by Resolution No. 2009012707 the Lawrence County Legislative Body created the position of Director of Information Technology for Lawrence County; and


WHEREAS, said resolution provides for the County Executive to appoint a Director of Information Technology with the approval of the County Legislative Body; and

WHEREAS, the County Executive has appointed Walt Holman as Director of Information Technology for Lawrence County.

NOW, THEREFORE, be it resolved by the Lawrence County Legislative Body meeting in regular session this 27th day of January, 2009, the appointment of Walt Holman as Director of Information Technology is hereby approved.

This Resolution shall take effect upon its passage, the public welfare requiring it.

Passed this 27th day of January, 2009.



JERRY DRYDEN, CHAIR



PAUL ROSSON, COUNTY EXECUTIVE

ATTEST:



CHUCK KIZER, COUNTY CLERK

SPONSOR: PAUL ROSSON

LAWRENCE COUNTY TN RESOLUTION NO: 2009012715

Appointment of Walt Holman as IT Director of Lawrence County

DISTRICT	COMMISSIONERS	MOTION	SECOND	AYE	NAY	PASS	PRESENT	ABSENT
10	Benefield, Delano			X			X	
9	Benefield, Ronald L.			X			X	
13	Brazier, Ray							X
16	Brown, Anne N.			X			X	
6	Clifton, Bobby R.			X			X	
18	Doerflinger, Chuck			X			X	
7	Dryden, Jerry W.			X			X	
3	Gillespie, Dennis C.							X
12	Hill, Richard L.			X			X	
11	Hyatt, Sandra K.			X			X	
2	Jackson, Chris D.		X	X			X	
4	Keener, Alan J.			X			X	
8	Niedergereses, Mark			X			X	
14	Putman, Jerry N.			X			X	
15	Robertson, Charles H.			X			X	
5	Sanders, John C., Jr.	X		X			X	
17	Wray, Joe R.							X
1	Yocom, Wayne A.			X			X	
TOTAL				15	0	0	15	3

TYPE OF VOTE: Voice Roll Call

Comments:

LAWRENCE COUNTY COMMISSION
January 27, 2009, Regular Session
ADJOURNMENT

DISTRICT	COMMISSIONER	MOTION	SECOND	AYE	NAY	PASS	PRESENT	ABSENT	
10	Benefield, Delano			X			X		
9	Benefield, Ronald L.		X	X			X		
13	Brazier, Ray							X	
16	Brown, Anne N.			X			X		
6	Clifton, Bobby R.			X			X		
18	Doerflinger, Chuck			X			X		
7	Dryden, Jerry W.			X			X		
3	Gillespie, Dennis C.							X	
12	Hill, Richard L.			X			X		
11	Hyatt, Sandra K.			X			X		
2	Jackson, Chris D.			X			X		
4	Keener, Alan J.			X			X		
8	Niedergereses, Mark			X			X		
14	Putman, Jerry N.			X			X		
15	Robertson, Charles H.			X			X		
5	Sanders, John C., Jr.			X			X		
17	Wray, Joe R.							X	
1	Yocom, Wayne A.	X		X			X		
				TOTAL	15	0	0	15	3

TYPE OF VOTE: Voice Roll Call

Comments: