

Agenda

The Lawrence County Board Of Commissioners
Lawrence County, Tennessee
January 23, 2007
Regular Session
5:00 P.M.

Call To Order By The Chair, Jerry Dryden
Roll Call: By County Clerk, Chuck Kizer
Invocation:
Pledge:


Public Comments

Agricultural Report by Calvin Bryant
Bi-Monthly Financial Report Fiscal Agent
Bi-Monthly Financial Report School Superintendent
Report of Resolution Committee

1. Resolution No. 2007012301
Resolution Approving Minutes of November 28, 2006, Regular Session
Sponsor: Jerry Dryden
2. Resolution 2007012302
Resolution to Approve Budget Amendments for the Lawrence County General Fund
Sponsor: Paul Rosson
3. Resolution No. 2007012303
Resolution to Confirm Appointment to Grievance Committee
Sponsor: Paul Rosson
4. Resolution No. 2007012304
Resolution to Exempt County Purchases Under the Amount of Five Thousand Dollars
(\$5,000.00) from the Sealed Bid Requirement
Sponsor: Paul Rosson
5. Resolution No. 2007012305
Resolution Regarding West Point Utility District
Sponsor: Paul Rosson
6. Resolution No. 2007012306
Resolution to Approve Lawrence County Road List
Sponsor: Highway Department
7. Resolution No. 2007012307
Resolution to Prohibit the Use of Tobacco in all County Buildings and Within 35 Feet of
any Entrance Thereto
Sponsor: Alan Keener
8. Resolution No. 2007012308
Resolution to Amend Resolution No. 2005092705 Regarding the Construction of
Underground Utilities Crossing Under or Along County Roads
Sponsor: Richard Hill
9. Resolution No. 200701239
Resolution to Levy a County-wide Motor Vehicle Tax
Sponsor: Chris D. Jackson
10. Resolution No. 2007012310
Resolution Regarding Inclusion of Lawrence County in Appalachian Regional
Commission
Sponsor: Paul Rosson

11. Resolution No. 2007012311
Resolution to Recognize Edward M. Lindsey
Sponsor: Paul Rosson
12. Resolution No. 2007012312
Resolution to Request the General Assembly of the State of Tennessee to Amend T.C.A.
§7-82-307
Sponsor: Jerry Dryden
13. Resolution No. 2007012313
Resolution to Request Tennessee Department of Transportation to Increase Speed Limit
at David Crockett Elementary School Zone from 15 Miles Per Hour to 30 Miles Per Hour
Sponsor: Paul Rosson
14. Resolution No. 2007012314
Resolution to Extend Lease for Building Being Utilized by Election Commission
Sponsor: Paul Rosson
15. Resolution No. 2007012315
Resolution to Provide for Preliminary Plans for Renovation of First Farmers and
Merchants Bank Building Located in Leoma, Tennessee, Donated to Lawrence County
for Use as the Lawrence County Archives
Sponsor: Paul Rosson

Election of Notaries



Paul Rosson, County Executive

LAWRENCE COUNTY COMMISSION
January 23, 2007 Regular Session

CALL TO ORDER BY COUNTY CLERK: Chuck Kizer

ROLL CALL: Chuck Kizer, County Clerk

INVOCATION: Charles Robertson, County Commissioner

PLEDGE: Ronnie Benefield, County Commissioner

DISTRICT	COMMISSIONER	PRESENT	ABSENT
10	Benefield, Delano	X	
9	Benefield, Ronald L.	X	
13	Brazier, Ray	X	
16	Brown, Anne N.	X	
6	Clifton, Bobby R.	X	
18	Doerflinger, Chuck	X	
7	Dryden, Jerry W.	X	
3	Gillespie, Dennis C.	X	
12	Hill, Richard L.	X	
11	Hyatt, Sandra K.	X	
2	Jackson, Chris D.	X	
4	Keener, Alan J.	X	
8	Niedergeses, Mark	X	
14	Putman, Jerry N.	X	
15	Robertson, Charles H.	X	
5	Sanders, John C., Jr.	X	
17	Wray, Joe R.	X	
1	Yocom, Wayne A.	X	
TOTAL		18	0

LAWRENCE COUNTY FINANCE
SUMMARY FINANCIAL STATEMENT
DECEMBER 31, 2006
101 GENERAL

Acct	Description	Year-To-Date			DECEMBER			Percent Of Avg.
		Bud.Est.	Actual	% Of Budget	Est. Avg/Mth	Actual		
	REVENUES							
40110	Current Property Tax	5,582,985.00	1,691,985.90	30.3	465,248.75	1,110,339.84	238.7	
40120	Trustee's Collections-PrYr	164,419.00	67,115.39	40.8	13,701.58	19,581.73	142.9	
40125	Trustee's Colls-Bankruptcy	0.00	6,080.53	0.0	0.00	6.98	0.0	
40130	Cir Clk/Clk & Master Colls-Pr Yr	62,920.00	15,829.52	25.2	5,243.33	2,882.72	55.0	
40140	Interest and Penalty	29,925.00	14,824.02	49.5	2,493.75	3,488.19	139.9	
40161	Pymts in Lieu of Taxes T.V.A.	2,300.00	2,290.18	99.6	191.67	0.00	0.0	
40162	Pymts in Lieu of Taxes Loc Util.	260,000.00	138,428.67	53.2	21,666.67	22,244.74	102.77	
40163	Pmts in Lieu of Taxes Other	900.00	251.43	27.9	75.00	0.00	0.0	
40220	Hotel/Motel Tax	89,200.00	45,929.24	51.5	7,433.33	8,982.37	120.8	
40250	Lit. Tax - General	108,000.00	45,940.60	42.5	9,000.00	8,424.53	93.6	
40260	Lit. Tax - Special Purpose	17,855.00	7,220.77	40.4	1,487.92	1,260.65	84.7	
40266	Lit. Tax - Jail, Wrkshse, Crthouse	0.00	22,111.09	0.0	0.00	0.00	0.0	
40267	Lit. Tax - Victim/Off Medat Ctr	2,800.00	1,184.69	42.3	233.33	209.04	89.6	
40270	Business Tax	281,000.00	38,519.49	13.7	23,416.67	4,674.88	20.0	
40330	Wholesale Beer Tax	80,000.00	33,469.44	41.8	6,666.67	6,188.29	92.8	
40350	Interstate Tel. Tax	4,200.00	2,199.41	52.4	350.00	462.09	132.0	
41110	Marriage Licenses	1,500.00	950.00	63.3	125.00	133.00	106.4	
41140	Cable TV Franchise	18,200.00	0.00	0.0	1,516.67	0.00	0.0	
41510	Beer Permits	2,850.00	562.04	19.7	237.50	0.00	0.0	
42110	Fines	13,000.00	3,070.87	23.6	1,083.33	69.35	6.4	
42120	Officers Costs	11,000.00	4,348.13	39.5	916.67	752.87	82.1	
42140	Drug Control Fines	550.00	83.11	15.1	45.83	0.00	0.0	
42141	Drug Court Fees	0.00	266.00	0.0	0.00	0.00	0.0	
42150	Jail Fees	13,000.00	9,584.54	73.7	1,083.33	2,226.32	205.5	
42170	Judicial Comm. Fees	350.00	127.50	36.4	29.17	0.00	0.0	
42180	DUI Treatment Fines	2,890.00	533.90	18.5	240.83	0.00	0.0	
42190	Data Entry Fee-Circuit Ct.	820.00	306.00	37.3	68.33	48.00	70.2	
42310	Fines	31,000.00	11,772.59	38.0	2,583.33	1,939.52	75.1	
42320	Officers Costs	52,000.00	22,566.47	43.4	4,333.33	4,947.61	114.2	
42330	Games and Fish Fines	530.00	33.53	6.3	44.17	0.00	0.0	
42340	Drug Control Fines	2,315.00	811.77	35.1	192.92	133.00	68.9	
42341	Drug Court Fee	0.00	6,763.05	0.0	0.00	1,700.50	0.0	
42350	Jail Fees	2,810.00	360.52	12.8	234.17	76.00	32.5	
42380	DUI Treatment Fines	12,115.00	4,834.55	39.9	1,009.58	533.90	52.9	
42390	Data Entry Fee-Gnl Sess. Crt.	7,100.00	2,737.00	38.5	591.67	479.50	81.0	
42410	Fines	10.00	19.00	190.0	0.83	0.00	0.0	
42420	Officers Costs	4,820.00	1,561.80	32.4	401.67	266.90	71.4	
42450	Jail Fees	0.00	11.40	0.0	0.00	0.00	0.0	
42490	Data Entry Fee - Juv. Crt.	290.00	174.00	60.0	24.17	64.00	264.8	
42520	Officers Costs	4,600.00	2,850.00	62.0	383.33	551.00	143.7	
42530	Data Entry Fee - Chan Crt.	1,100.00	974.00	88.5	91.67	142.00	154.9	
43120	Patient Charges	1,055,000.00	527,350.28	50.0	87,916.67	55,438.74	63.1	
43130	Past Due Collections-Amb.	31,000.00	25,604.20	82.6	2,583.33	4,630.59	179.2	
43190	Other Genl SvcCharges	500.00	0.00	0.0	41.67	0.00	0.0	
43194	Service Charges	2,000.00	2,022.00	101.1	166.67	325.00	195.0	
43350	Copy Fees	100.00	240.00	240.0	8.33	35.00	420.2	
43370	Telephone Commissions	3,890.00	428.20	11.0	324.17	0.00	0.0	
43380	Vending Machine Coll's	855.00	227.40	26.6	71.25	0.00	0.0	
43392	Data Proc Fee-Register	15,300.00	8,626.00	56.4	1,275.00	1,302.00	102.1	
43394	Data Proc Fee-Sheriff	5,100.00	2,513.80	49.3	425.00	451.75	106.3	
43990	Other Charges for Services	1,400.00	1,454.69	103.9	116.67	219.47	188.1	
44110	Investment Income	160,876.00	199,417.60	124.0	13,406.33	0.00	0.0	
44120	Lease/Rentals	2,000.00	1,078.42	53.9	166.67	0.00	0.0	
44130	Sale of Mat.'s and Supplies	495.00	80.00	16.2	41.25	0.00	0.0	
44131	Commissary Sales	365.00	148.90	40.8	30.42	26.75	87.9	
44160	Retirees' Ins. Payments	30.00	0.00	0.0	2.50	0.00	0.0	
44170	Miscellaneous Refunds	14,855.00	11,631.71	78.3	1,237.92	222.98	18.0	
44180	Expenditure Credits	210.00	205.00	97.6	17.50	0.00	0.0	
44520	Insurance Recovery	25,000.00	1,395.10	5.6	2,083.33	0.00	0.0	

44560	Damages Recov'd from Ind's	0.00	100.00-	0.0	0.0	0.0	0.0	0.0	0.0
44570	Contributions & Gifts	20.00	2.00-	10.0	1.67	0.00	0.00	0.00	0.0
45110	County Clerk	85,000.00	73,743.43-	86.8	7,083.33	0.00	0.00	0.00	0.0
45120	Circuit Court Clerk	107,000.00	14,624.46-	13.7	8,916.67	0.00	0.00	0.00	0.0
45180	Register	37,500.00	35,000.00-	93.3	3,125.00	0.00	0.00	0.00	0.0
45190	Trustee	378,000.00	30,209.10-	8.0	31,500.00	0.00	0.00	0.00	0.0
45510	County Clerk	0.00	108,098.36-	0.0	0.00	19,550.17-	0.00	0.00	0.0
45520	Circuit Court Clerk	0.00	28,546.82-	0.0	0.00	6,566.36-	0.00	0.00	0.0
45540	Gen'l Sessions Crt Clerk	140,000.00	78,998.28-	56.4	11,666.67	14,776.90-	126.7	126.7	126.7
45550	Clerk and Master	117,000.00	77,049.84-	65.9	9,750.00	11,568.32-	118.6	118.6	118.6
45560	Juvenile Crt. Clerk	28,000.00	14,328.97-	51.2	2,333.33	3,424.89-	146.8	146.8	146.8
45580	Register	0.00	68,151.33-	0.0	0.00	12,331.82-	0.0	0.0	0.0
45590	Sheriff	11,000.00	4,446.14-	40.4	916.67	812.40-	88.6	88.6	88.6
45610	Trustee	0.00	69,431.41-	0.0	0.00	12,623.09-	0.0	0.0	0.0
45620	Other Officials	0.00	47,129.83-	0.0	0.00	10,622.70-	0.0	0.0	0.0
46110	Juvenile Services Program	9,000.00	0.00	0.0	750.00	0.00	0.00	0.00	0.0
46160	State Reappraisal Grant	14,282.00	7,141.00-	50.0	1,190.17	0.00	0.00	0.00	0.0
46210	Law Enfor. Training Prog.	37,346.00	19,191.90-	51.4	3,112.17	0.00	0.00	0.00	0.0
46290	Other Public Safety Grants	46,710.00	15,931.36-	34.1	3,892.50	15,931.36-	409.3	409.3	409.3
46310	Health Dept. Programs	213,400.00	80,954.14-	37.9	17,783.33	37,629.90-	211.6	211.6	211.6
46430	Litter Program	39,856.00	14,667.51-	36.8	3,321.33	0.00	0.00	0.00	0.0
46820	Income Tax	31,000.00	0.00	0.0	2,583.33	0.00	0.00	0.00	0.0
46830	Beer Tax	17,000.00	9,987.84-	58.8	1,416.67	0.00	0.00	0.00	0.0
46840	Alcoholic Beverage Tax	52,000.00	28,181.04-	54.2	4,333.33	0.00	0.00	0.00	0.0
46880	Board of Jurors	3,000.00	0.00	0.0	250.00	0.00	0.00	0.00	0.0
46915	Contracted Prisoner Board	85,000.00	2,030.00-	2.4	7,083.33	0.00	0.00	0.00	0.0
46960	Registrar's Sal. Supplement	16,380.00	8,190.00-	50.0	1,365.00	4,095.00-	300.0	300.0	300.0
46980	Other State Grants	251,500.00	251,500.00-	100.0	20,958.33	0.00	0.00	0.00	0.0
46990	Other State Revenues	100.00	25.00-	25.0	8.33	0.00	0.00	0.00	0.0
47250	Law Enforcement Grants	6,000.00	0.00	0.0	500.00	0.00	0.00	0.00	0.0
47990	Other Direct Federal Rev.	0.00	46,777.45-	0.0	0.00	0.00	0.00	0.00	0.0
48130	Contributions	0.00	4,616.78-	0.0	0.00	0.00	0.00	0.00	0.0
49800	Operating Transfers	0.00	500,000.00-	0.0	0.00	0.00	0.00	0.00	0.0
	TOTAL REVENUES	9,914,424.00	4,630,159.43-	46.7	826,202.01	1,415,394.71-	171.3	171.3	171.3
	EXPENDITURES								
51100	County Commission	151,750.00-	37,466.76	24.7	12,645.84-	3,383.16	26.8	26.8	26.8
51300	County Executive	132,712.00-	69,271.48	52.2	11,059.33-	10,137.22	91.7	91.7	91.7
51400	County Attorney	6,000.00-	3,000.00-	50.0	500.00-	500.00-	100.0	100.0	100.0
51500	Elect. Comm. (inc VoterReg)	465,560.00-	425,410.87	91.4	38,796.68-	15,020.66	38.7	38.7	38.7
51600	Register of Deeds	45,685.00-	17,876.84	39.1	3,807.09-	1,883.13	49.5	49.5	49.5
51800	County Buildings	410,657.00-	187,095.10	45.6	34,221.41-	23,263.96	68.0	68.0	68.0
51910	Preservation of Records	56,481.00-	26,571.50	47.0	4,706.75-	3,935.92	83.6	83.6	83.6
52100	Accounting and Budgeting	98,839.00-	69,267.00	70.1	8,236.58-	8,305.64	100.8	100.8	100.8
52200	Purchasing	104,421.00-	50,076.89	48.0	8,701.76-	6,556.78	75.4	75.4	75.4
52300	Property Assessors Office	217,913.00-	97,697.82	44.8	18,159.42-	14,088.86	77.6	77.6	77.6
52400	County Trustees Office	26,225.00-	13,326.85	50.8	2,185.41-	123.53	5.7	5.7	5.7
52500	County Clerks Office	58,900.00-	8,441.39	14.3	4,908.34-	475.58	9.7	9.7	9.7
53100	Circuit Court Clerk	339,077.00-	156,197.42	46.1	28,256.43-	20,486.09	72.5	72.5	72.5
53300	General Sessions Court	265,042.00-	167,698.59	63.3	22,086.84-	68,453.29	309.9	309.9	309.9
53400	Chancery Court	194,825.00-	92,331.80	47.4	16,235.41-	14,391.46	88.6	88.6	88.6
53500	Juvenile Court	55,970.00-	11,965.46	21.4	4,664.17-	1,840.84	39.5	39.5	39.5
53600	District Atty General	30,000.00-	11,900.00	39.7	2,500.00-	0.00	0.0	0.0	0.0
54110	Sheriff's Dept.	2,085,684.00-	1,127,104.87	54.0	173,806.99-	145,284.04	83.6	83.6	83.6
54210	Jail	928,712.00-	765,045.55	82.4	77,392.64-	74,141.92	95.8	95.8	95.8
54220	Workhouse	39,856.00-	23,997.00	60.2	3,321.32-	1,043.92	31.4	31.4	31.4
54310	Fire Prevention and Control	2,000.00-	0.00	0.0	166.67-	0.00	0.0	0.0	0.0
54410	Civil Defense	15,000.00-	2,375.65	15.8	1,250.00-	300.00-	24.0	24.0	24.0
54420	Rescue Squad	245,500.00-	142,750.00	58.1	20,458.33-	0.00	0.0	0.0	0.0
54490	Other Emer. Management	285,000.00-	142,416.00	50.0	23,750.00-	0.00	0.0	0.0	0.0
54610	Cty Cor./Med. Examiner	6,500.00-	2,500.02	38.5	541.67-	0.00	0.0	0.0	0.0
54900	Other Public Safety	6,000.00-	4,987.76	83.1	500.00-	75.00	15.0	15.0	15.0
55110	Local Health Center	88,900.00-	35,647.08	40.1	7,408.34-	6,443.11	87.0	87.0	87.0
55130	Amb/Emer. Med. Services	1,244,486.00-	734,487.54	59.0	103,707.16-	151,593.60	146.2	146.2	146.2
55310	Reg. Mental Health Ctr	10,000.00-	0.00	0.0	833.33-	0.00	0.0	0.0	0.0
55390	Appropriation to State	243,400.00-	83,246.47	34.2	20,283.33-	16,041.25	79.1	79.1	79.1
55520	Aid to Dependent Children	8,383.00-	2,103.04	25.1	698.58-	1,101.67	157.7	157.7	157.7
55900	Other Pub Health&Welfare	34,449.00-	23,349.00	67.8	2,870.75-	2,500.00	87.1	87.1	87.1

56300	Sr. Citizens Assistance	14,000.00-	2,000.00	14.3	1,166.67-	0.00	0.0
56500	Libraries	0.00	2,537.76	0.0	0.00	0.00	0.0
56900	Other Soc. Cult. & Recreational	93,000.00-	27,892.00	30.0	7,750.00-	17,892.00	230.9
57100	Ag Extension Service	97,932.00-	26,734.62	27.3	8,160.99-	1,114.09	13.7
57500	Soil Conservation	30,816.00-	13,968.80	45.3	2,967.99-	2,629.28	102.4
58110	Tourism	63,800.00-	30,800.00	48.3	5,316.67-	4,500.00	84.6
58120	Industrial Development	97,237.00-	48,618.50	50.0	8,103.08-	0.00	0.0
58220	Airport	60,000.00-	0.00	0.0	5,000.00-	0.00	0.0
58300	Veterans Svcs	56,584.00-	35,600.80	62.9	4,715.33-	5,160.03	109.4
58400	Other Charges	460,464.00-	297,696.99	64.7	38,372.00-	35,077.94	91.4
58600	Employee Benefits	1,327,655.00-	671,376.69	50.6	110,637.91-	78,391.90	70.9
99100	Public Safety Projects	207,709.00-	142,887.50	68.8	17,309.08-	64,821.50	374.5
	TOTAL EXPENDITURES	10,413,124.00-	5,835,719.21	56.0	867,760.29-	800,357.37	92.2
	TOTAL GENERAL	498,700.00-	1,205,559.78	241.7	41,558.28-	615,037.34-	1479.9

112 COURTHOUSE & JAIL MAINTENANCE

	REVENUES						
40260	Lit Tax - Spec. Purposes	10,925.00	4,603.08-	42.1	910.42	881.17-	96.8
	Total Revenues	10,925.00	4,603.08-	42.1	910.42	881.17-	96.8
	EXPENDITURES						
58400	Other Charges	5,905.00-	1,996.03	33.8	492.09-	158.82	32.3
	TOTAL EXPENDITURES	5,905.00-	1,996.03	33.8	492.09-	158.82	32.3
	TOTAL CHOUSE & JAIL MAIN	5,020.00	2,607.05-	51.9	418.33	722.35-	172.7

115 PUBLIC LIBRARY

	REVENUES						
43350	Copy Fees	5,600.00	2,329.00-	41.6	466.67	431.00-	92.4
43360	Library Fees	5,250.00	2,479.65-	47.2	437.50	392.75-	89.8
44110	Investment Income	2,200.00	1,609.25-	73.1	183.33	1,609.25-	877.8
44120	Lease/Rentals	1,800.00	2,250.00-	125.0	150.00	0.00	0.0
44170	Miscellaneous Refunds	0.00	325.81-	0.0	0.00	0.00	0.0
44570	Contributions & Gifts	2,500.00	196.00-	7.8	208.33	0.00	0.0
46980	Other State Grants	3,500.00	0.00	0.0	291.67	0.00	0.0
48130	Contributions	67,491.00	67,341.00-	99.8	5,624.25	0.00	0.0
48610	Donations	5,000.00	3,233.94-	64.7	416.67	749.00-	179.8
48990	Other	1,200.00	888.39-	74.0	100.00	191.00-	191.0
49800	Operating Transfers	207,709.00	78,066.00-	37.6	17,309.08	0.00	0.0
	TOTAL REVENUES	302,250.00	158,719.04-	52.5	25,187.50	3,373.00-	13.4
	EXPENDITURES						
56500	Libraries	305,593.00-	151,390.71	49.5	25,466.08-	19,068.11	74.9
	TOTAL EXPENDITURES	305,593.00-	151,390.71	49.5	25,466.08-	19,068.11	74.9
	TOTAL PUBLIC LIBRARY	3,343.00-	7,328.33-	219.2	278.58-	15,695.11	5634.0

116 SOLID WASTE/SANITATION

	REVENUES						
43106	Comm&Ind Waste Coll Chg	462,000.00	249,402.96-	54.0	38,500.00	42,302.00-	109.9
43107	Res. Waste collection Chg	727,000.00	525,413.50-	72.3	60,583.33	94,359.40-	155.8
43110	Tipping Fees	4,485.00	593.12-	13.2	373.75	30.86-	8.3
43114	Solid Waste Disposal Fee	143,750.00	67,214.93-	46.8	11,979.17	49,212.96-	410.8
44110	Investment Income	75,000.00	45,190.25-	60.3	6,250.00	8,827.67-	141.2
44145	Sale of Recycled Mat's	65,000.00	71,868.73-	110.6	5,416.67	6,739.73-	124.4
44170	Misc. Refunds	250.00	443.91-	177.6	20.83	443.91-	2131.1
46170	Solid Waste Grants	40,000.00	0.00	0.0	3,333.33	0.00	0.0
49800	Operating Transfers	42,000.00	0.00	0.0	3,500.00	0.00	0.0
	TOTAL REVENUES	1,559,485.00	960,127.40-	61.6	129,957.08	201,916.53-	155.4
	EXPENDITURES						
55754	Landfill Oper. & Maint.	1,742,723.00-	680,521.83	39.0	145,226.94-	108,650.17	74.8
	TOTAL EXPENDITURES	1,742,723.00-	680,521.83	39.0	145,226.94-	108,650.17	74.8
	TOTAL SOLID WASTE/SAN.	183,238.00-	279,605.57-	152.6	15,269.86-	93,266.36-	610.8

119 INDUSTRIAL/ECONOMIC DEVELOPMENT

	EXPENDITURES						
91170	Public Utility Projects	250,000.00-	14,159.00	5.7	20,833.33-	0.00	0.0
	TOTAL EXPENDITURES	250,000.00-	14,159.00	5.7	20,833.33-	0.00	0.0
	TOTAL INDIECO DEV	250,000.00-	14,159.00	5.7	20,833.33-	0.00	0.0

122 DRUG CONTROL

REVENUES		EXPENDITURES		TOTAL REVENUES		TOTAL EXPENDITURES		TOTAL DRUG CONTROL	
42140	Drug Control Fines	11,489.00	6,141.75-	53.5	957.42	3,386.75-	353.7		
42340	Drug Control Fines	30,000.00	19,272.01-	64.2	2,500.00	3,762.95-	150.5		
42865	D T F Forfs and Seizs	4,950.00	22,239.29-	449.3	412.50	1,043.00-	252.8		
42910	Proceeds from Conf. Prop.	20,000.00	20,621.59-	103.1	1,866.67	0.00	0.0		
44170	Misc. Refunds	100.00	0.00	0.0	8.33	0.00	0.0		
44520	Insurance Recovery	0.00	5,792.48-	0.0	0.00	0.00	0.0		
44530	Sale of Equipment	250.00	0.00	0.0	20.83	0.00	0.0		
46990	Other State Revenues	1,000.00	0.00	0.0	83.33	0.00	0.0		
47700	Asset forfeiture Funds	0.00	11,395.75-	0.0	0.00	0.00	0.0		
	TOTAL REVENUES	67,789.00	85,462.87-	126.1	5,649.08	8,192.70-	145.0		
EXPENDITURES									
54150	Drug Enforcement	95,485.00-	68,719.46	72.0	7,957.07-	4,247.39	53.4		
	TOTAL EXPENDITURES	95,485.00-	68,719.46	72.0	7,957.07-	4,247.39	53.4		
	TOTAL DRUG CONTROL	27,696.00-	16,743.41-	60.5	2,307.99-	3,945.31-	170.9		

131 HIGHWAY/PUBLIC WORKS

REVENUES		EXPENDITURES		TOTAL REVENUES		TOTAL EXPENDITURES		TOTAL HWAY/PUB WKS	
40110	Current Property Tax	1,215,650.00	368,552.39-	30.3	101,304.17	241,903.86-	238.8		
40120	Trustee's Colls-Prior Yr.	35,801.00	16,574.29-	46.3	2,983.42	4,264.98-	143.0		
40125	Trustee's Colls-Bankruptcy	0.00	1,323.97-	0.0	0.00	1.52-	0.0		
40130	Cir.Clk/Cik&Mast Colls-PYr	13,700.00	3,104.10-	22.7	1,141.67	627.69-	55.0		
40140	Interest and Penalty	7,106.00	3,227.71-	45.4	592.17	759.55-	128.3		
40280	Mineral Severance Tax	68,500.00	35,563.11-	51.9	5,708.33	0.00	0.0		
43102	OtherEmp.Ben.Chgs/Contr.	1,500.00	0.00	0.0	125.00	0.00	0.0		
44130	Sale of Mat's & Supplies	2,500.00	11,186.50-	447.5	208.33	10.00-	4.8		
44170	Miscellaneous Refunds	0.00	520.81	0.0	0.00	520.81	0.0		
44560	Damages Recv'd from Ind's	0.00	100.00-	0.0	0.00	0.00	0.0		
46410	Bridge Program	153,950.00	42,464.93-	27.6	12,829.17	0.00	0.0		
46420	State Aid Program	245,671.00	66,620.54-	27.1	20,472.58	0.00	0.0		
46920	Gasoline & Mtr Fuel Tax	1,958,514.00	848,757.11-	43.3	163,209.50	160,615.39-	98.4		
46930	Petroleum Spec. Tax	32,134.00	13,382.35-	41.6	2,677.83	2,676.47-	99.9		
47230	Disaster Relief	0.00	32,433.65-	0.0	0.00	0.00	0.0		
	TOTAL REVENUES	3,735,026.00	1,442,769.84-	38.6	311,252.17	410,338.65-	131.8		
EXPENDITURES									
61000	Administration	201,937.00-	92,473.50	45.8	16,828.08-	13,824.25	82.1		
62000	Hwy & Bridge Maintenance	1,877,800.00-	897,471.77	47.8	156,483.34-	120,685.62	77.1		
63100	Oper & Maint. Of Equip	728,050.00-	331,395.88	45.5	60,670.84-	36,156.68	59.6		
65000	Other Charges	121,768.00-	59,010.96	48.5	10,147.34-	9,148.60	90.2		
66000	Employee Benefits	410,000.00-	172,471.11	42.1	34,166.67-	30,629.40	89.6		
68000	Capital Outlay	870,000.00-	203,474.96	23.4	72,499.99-	105,569.92	145.6		
	TOTAL EXPENDITURES	4,209,555.00-	1,756,298.18	41.7	350,796.26-	316,014.47	90.1		
	TOTAL HWAY/PUB WKS	474,529.00-	313,528.34	66.1	39,544.09-	94,324.18-	238.5		

151 GENERAL DEBT SERVICE

REVENUES		EXPENDITURES		TOTAL REVENUES		TOTAL EXPENDITURES		TOTAL GENERAL DEBT SERVICE	
40110	Current Property Tax	1,755,939.00	532,431.72-	30.3	146,328.25	349,495.14-	238.8		
40120	Trust's Coll's-Prior Yr	51,712.00	23,423.54-	45.3	4,309.33	6,160.97-	143.0		
40125	Trust's Coll's-Bankruptcy	0.00	1,912.43-	0.0	0.00	2.20-	0.0		
40130	CirCik/Cik&MastColl's Pr Yr	19,789.00	4,284.49-	21.7	1,649.08	906.66-	55.0		
40140	Interest & Penalty	9,412.00	4,662.24-	49.5	784.33	1,097.06-	139.9		
40210	Local Option Sales Tax	1,350,000.00	392,334.18-	29.1	112,500.00	76,498.90-	68.0		
40240	Wheel Tax	878,000.00	345,153.00-	39.3	73,166.67	61,099.00-	83.5		
40266	Lit Tax-Jail, Wrkhs, Crthse	34,000.00	6,275.92-	18.5	2,833.33	6,275.92-	221.5		
40320	Bank Excise Tax	195,000.00	0.00	0.0	16,250.00	0.00	0.0		
44110	Investment Income	675,000.00	409,956.38-	60.7	56,250.00	94,722.51-	168.4		
44120	Lease/Rentals	90,000.00	37,500.00-	41.7	7,500.00	7,500.00-	100.0		
46851	State Rev Sharing-TVA	330,000.00	0.00	0.0	27,500.00	0.00	0.0		
48130	Contributions	300,000.00	0.00	0.0	25,000.00	0.00	0.0		
49800	Operating Transfers	110,000.00	0.00	0.0	9,166.67	0.00	0.0		
	TOTAL REVENUES	5,798,852.00	1,757,933.90-	30.3	483,237.66	603,748.36-	124.9		
EXPENDITURES									
82110	Gen'l Govmt Debt Svc	1,510,000.00-	1,210,000.00	80.1	125,833.34-	0.00	0.0		
82120	Hwy & Streets Debt Svc	603,239.00-	0.00	0.0	50,269.92-	0.00	0.0		
82130	Education Debt Svc	1,650,000.00-	725,000.00	43.9	137,500.00-	0.00	0.0		
82210	General Government	733,398.00-	442,891.88	60.4	61,116.50-	197,500.00	323.2		

82220	Hwys & Streets	47,574.00-	23,786.68	50.0	3,964.50-	0.00	0.0
82230	Education	1,085,892.00-	484,080.09	44.6	90,491.00-	0.00	0.0
82310	General Government	75,500.00-	24,284.96	32.2	6,291.67-	8,658.03	137.6
82330	Education	1,000.00-	0.00	0.0	83.33-	0.00	0.0
99100	Operating Transfers	0.00	500,000.00	0.0	0.00	0.00	0.0
	TOTAL EXPENDITURES	5,706,603.00-	3,410,043.61	59.8	475,550.26-	206,158.03	43.4
	TOTAL GENL DEBT SVC	92,249.00	1,652,109.71	1790.9	7,687.40	397,590.33-	5172.0

171 GENERAL CAPITAL PROJECTS

EXPENDITURES							
91110	Genl Adm. Projects	7,730,219.00-	536,011.17	6.9	644,184.91-	16,508.85	2.6
	TOTAL EXPENDITURES	7,730,219.00-	536,011.17	6.9	644,184.91-	16,508.85	2.6
	TOTAL GENL CAP PROJ	7,730,219.00-	536,011.17	6.9	644,184.91-	16,508.85	2.6

175 HUD GRANT PROJECTS

REVENUES							
47180	Community Development	69,306.00	69,306.00-	100.0	5,775.50	0.00	0.0
	TOTAL REVENUES	69,306.00	69,306.00-	100.0	5,775.50	0.00	0.0
EXPENDITURES							
91190	Other Genl Govtmt Proj's	69,306.00-	69,306.00	100.0	5,775.50-	4,592.00	79.5
	TOTAL EXPENDITURES	69,306.00-	69,306.00	100.0	5,775.50-	4,592.00	79.5
	TOTAL HUD GRANT PROJ'S	0.00	0.00	0.0	0.00	4,592.00	0.0

176 HIGHWAY CAPITAL PROJECTS

EXPENDITURES							
91200	Highway& St. Cap Proj's	1,077,986.00-	1,115,396.42	103.5	89,832.17-	4,252.80	4.7
	TOTAL EXPENDITURES	1,077,986.00-	1,115,396.42	103.5	89,832.17-	4,252.80	4.7
	TOTAL HWY CAP PROJ'S	1,077,986.00-	1,115,396.42	103.5	89,832.17-	4,252.80	4.7

Highway capital projects fund is not over budget. There is an outstanding encumbrance of \$135,000 where only a portion will be expended.

177 EDUCATION CAPITAL PROJECTS

EXPENDITURES							
91300	Highway& St. Cap Proj's	0.00	505,253.22-	0.0	0.00	376,079.10-	0.0
	TOTAL EXPENDITURES	0.00	505,253.22-	0.0	0.00	376,079.10-	0.0
	TOTAL HWY CAP PROJ'S	0.00	505,253.22-	0.0	0.00	376,079.10-	0.0

189 OTHER CAPITAL PROJECTS

REVENUES							
47235	Homeland Security Grants	283,434.00	0.00	0.00	23,619.50	0.00	0.0
	TOTAL REVENUES	283,434.00	0.00	0.0	23,619.50	0.00	0.0
EXPENDITURES							
91300	Public Safety Projects	283,434.00-	49,297.55	17.4	23,619.50-	32,358.40	137.0
	TOTAL EXPENDITURES	283,434.00-	49,297.55	17.4	23,619.50-	32,358.40	137.0
	TOTAL OTHER CAP PROJ	0.00	49,297.55	0.0	0.00	32,358.40	0.0

LAWRENCE COUNTY TN
BI-MONTHLY REPORT FISCAL AGENT

DISTRICT	COMMISSIONER	MOTION	SECOND	AYE	NAY	PASS	PRESENT	ABSENT
10	Benefield, Delano			X			X	
9	Benefield, Ronald L.			X			X	
13	Brazier, Ray			X			X	
16	Brown, Anne N.			X			X	
6	Clifton, Bobby R.			X			X	
18	Doerflinger, Chuck			X			X	
7	Dryden, Jerry W.			X			X	
3	Gillespie, Dennis C.			X			X	
12	Hill, Richard L.			X			X	
11	Hyatt, Sandra K.			X			X	
2	Jackson, Chris D.			X			X	
4	Keener, Alan J.			X			X	
8	Niedergereses, Mark			X			X	
14	Putman, Jerry N.			X			X	
15	Robertson, Charles H.			X			X	
5	Sanders, John C., Jr.			X			X	
17	Wray, Joe R.		X	X			X	
1	Yocom, Wayne A.	X		X			X	
TOTAL				18	0	0	18	0

TYPE OF VOTE: **Voice** **Roll Call**

Comments:

LAWRENCE COUNTY
BOARD OF EDUCATION
SUMMARY FINANCIAL STATEMENT
DECEMBER 31, 2006
141 GENERAL PURPOSE SCHOOL

Acct#	Description	Year-To-Date			AUGUST		
		Budg Est	Actual	%of BdgT	Est Avg/Mth	Actual	%of Avg
	REVENUES						
40110	Current Property Tax	5,042,696.00	1,528,490.33-	30.3	420,224.67	1,003,132.36-	238.7
40120	Trst's coll's-prior year	148,507.00	108,157.40-	72.8	12,375.58	17,688.77-	142.9
40125	Trst's coll's-bankruptcy	0.00	5,492.07-	0.0	0.00	6.30-	0.0
40130	CirCik/Cik&Mast coll's-Pr Yr	56,831.00	13,683.57-	24.1	4,735.92	2,603.75-	55.0
40140	Interest & Penalty	27,029.00	13,389.49-	49.5	2,252.42	3,150.69-	139.9
40210	Local Option Sales Tax	4,155,935.00	1,781,347.08-	42.9	346,327.92	347,251.00-	100.3
40350	Interstate Telecomm's Tax	0.00	3,426.21-	0.0	0.00	719.83-	0.0
41110	Marriage Licenses	0.00	950.00-	0.0	0.00	133.00-	0.0
43511	Tuition-Regular Day Stud's	4,000.00	10,858.31-	271.5	333.33	2,200.00-	660.0
43570	Receipts from Ind. Schools	55,000.00	21,711.96-	39.5	4,583.33	6,218.12-	135.7
43581	Comm Svc Fees-Children	25,000.00	8,091.00-	32.4	2,083.33	1,908.00-	91.6
43990	Other Charges for Svcs	0.00	1,000.00-	0.0	0.00	0.00	0.0
44120	Lease/Rentals	18,000.00	16,800.00-	93.3	1,500.00	2,800.00-	186.7
44130	Sale of Mat's & Supp's	0.00	379.75-	0.0	0.00	63.00-	0.0
44170	Misc Refunds	0.00	0.00	0.0	0.00	1,706.70	0.0
44520	Insurance Recovery	0.00	28,690.30-	0.0	0.00	0.00	0.0
44560	Damages Recovered from Ind's	0.00	577.48-	0.0	0.00	95.00-	0.0
44570	Contributions & Gifts	0.00	448.00-	0.0	0.00	0.00	0.0
46511	Basic Education Program	25,927,928.00	12,963,964.00-	50.0	2,160,660.67	2,592,792.80-	120.0
46515	Early Childhood Education	738,548.00	72,665.84-	9.8	61,545.66	0.00	0.0
46550	Driver Education	18,000.00	0.00	0.0	1,500.00	0.00	0.0
46590	Other State Education Funds	272,290.38	171,293.62-	62.9	22,690.87	15,486.09-	68.2
46610	Career Ladder Program	459,389.00	258,701.73-	56.3	38,282.42	0.00	0.0
46612	Career Ladder-Ext Contract	146,302.00	73,087.50-	50.0	12,191.83	36,543.75-	299.7
46851	State Revenue Sharing-TVA	200,000.00	152,335.48-	76.2	16,666.67	152,335.48-	914.0
46980	Other State Grants	53,300.00	8,743.32-	16.4	4,441.67	4,144.72-	93.3
46990	Other State Revenues	60,000.00	29,406.30-	49.0	5,000.00	7,839.20-	156.8
47120	Adult Ed State Grant Program	155,054.30	48,096.75-	31.0	12,921.19	42,221.60-	326.8
47590	Other Fed through State	90,882.00	17,965.52-	19.8	7,573.50	17,965.52-	237.2
47990	Other Direct Fed. Revenue	5,380.00	5,380.00-	100.0	448.33	0.00	0.0
49800	Transfers In	8,000.00	0.00	0.0	666.67	0.00	0.0
	TOTAL REVENUES	36,668,074.68	17,345,133.01-	46.0	3,139,005.98	4,255,592.28-	135.6
	EXPENDITURES						
71100	Reg. Instruction Program	20,164,496.99-	8,203,126.43	40.7	1,680,374.75-	1,903,709.87	113.3
71150	Alternative Instruction Program	61,386.00-	27,726.03	45.2	5,115.51-	7,897.66	154.4
71200	Spec. Ed. Program	2,319,434.00-	895,507.67	38.6	193,286.17-	222,785.29	115.3
71300	Vocational Ed. Program	2,061,259.00-	852,414.41	41.4	171,771.63-	201,813.22	117.5
71600	Adult Education Program	151,866.65-	65,635.42	43.2	12,655.58-	13,750.28	108.6
72110	Attendance	85,713.00-	34,596.55	40.4	7,142.75-	6,469.74	90.6
72120	Health Services	312,899.00-	128,758.86	41.2	26,074.92-	30,695.87	117.7
72130	Other Student Support	936,649.00-	301,890.75	32.2	78,054.09-	71,975.25	92.2
72210	Regular Instruction Program	1,075,191.00-	411,425.48	38.3	89,599.28-	95,811.07	106.9
72215	Alternative Instruction Program	41,194.00-	17,029.78	41.3	3,432.83-	4,395.96	128.1
72220	Special Education Program	259,138.00-	106,837.31	41.2	21,594.83-	24,989.11	115.7
72230	Vocational Ed. Program	128,238.00-	43,605.17	34.0	10,686.50-	6,063.79	56.7
72260	Adult Programs	70,021.00-	32,160.32	45.9	5,835.07-	5,481.17	93.9
72310	Board of Education	696,208.00-	457,589.39	65.7	58,017.32-	65,569.64	113.0
72320	Office of the Superintendent	289,746.00-	118,845.75	41.0	24,145.52-	24,505.05	101.5
72410	Office of the Principal	1,860,938.00-	795,268.15	42.7	155,078.17-	166,552.05	107.4
72510	Fiscal Services	229,925.00-	95,465.55	41.5	19,160.42-	16,994.17	88.7
72610	Operation of Plant	3,089,930.39-	1,411,612.30	45.7	257,494.21-	253,785.56	98.6

72620	Maintenance of Plant	624,550.65-	385,022.20	61.6	52,045.89-	56,794.48	109.1
72710	Transportation	2,116,339.00-	1,364,902.89	64.5	176,361.59-	672,381.98	381.3
72810	Central and Other	46,772.00-	17,156.79	36.7	3,897.66-	2,628.68	67.4
73300	Community Svcs	92,818.00-	43,403.32	46.8	7,734.82-	8,921.82	115.3
73400	Early Childhood Education	737,248.00-	275,935.94	37.4	61,437.32-	61,715.84	100.5
76100	Regular Capital Outlay	277,939.00-	67,000.61	24.1	23,161.58-	12,356.70	53.3
82130	Education	302,000.00-	1,000.00	0.3	25,166.67-	0.00	0.0
99100	Transfers Out	1,300.00-	0.00	0.0	108.33-	0.00	0.0
	TOTAL EXPENDITURES	38,033,199.68-	16,153,917.07	42.5	3,169,433.41-	3,938,044.25	124.3
	TOTAL GENERAL PURP SCHL	365,128.00-	1,191,215.94-	326.2	30,427.43-	317,548.03-	1043.6

LAWRENCE COUNTY TN

BI-MONTHLY REPORT SUPERINTENDENT

DISTRICT	COMMISSIONER	MOTION	SECOND	AYE	NAY	PASS	PRESENT	ABSENT
10	Benefield, Delano			X			X	
9	Benefield, Ronald L.			X			X	
13	Brazier, Ray			X			X	
16	Brown, Anne N.			X			X	
6	Clifton, Bobby R.			X			X	
18	Doerflinger, Chuck			X			X	
7	Dryden, Jerry W.			X			X	
3	Gillespie, Dennis C.			X			X	
12	Hill, Richard L.			X			X	
11	Hyatt, Sandra K.			X			X	
2	Jackson, Chris D.		X	X			X	
4	Keener, Alan J.			X			X	
8	Niedergeses, Mark			X			X	
14	Putman, Jerry N.			X			X	
15	Robertson, Charles H.			X			X	
5	Sanders, John C., Jr.			X			X	
17	Wray, Joe R.			X			X	
1	Yocom, Wayne A.	X		X			X	
		TOTAL		18	0	0	18	0

TYPE OF VOTE: Voice Roll Call

Comments:

REPORT OF THE RESOLUTION COMMITTEE
TO THE LAWRENCE COUNTY BOARD OF COMMISSIONERS
LAWRENCE COUNTY, TENNESSEE

January 23, 2007
5:00 p.m.

We, The Resolution Committee, Respectfully Report That As Such Committee, In Accordance With Resolution Of The Court Which Created And Prescribed The Functions Of The Committee, Met Received, Examined And Hereby Report To The Court For Its Consideration At This Term Without Suspension Of The Rules, Certain Resolutions Hereto Attached, Filed In The Office Of The County Executive When The Committee Met Fourteen (14) Days Before The Term Of The Following Subjects, To-Wit:

1. Resolution No. 2007012301
Resolution approving minutes of November 28, 2006, Regular Session
Sponsor: Jerry Dryden
2. Resolution No. 2007012302
Resolution to approve budget amendments for the Lawrence County General Fund
Sponsor: Paul Rosson
3. Resolution No. 2007012303
Resolution to confirm appointment to Grievance Committee
Sponsor: Paul Rosson
4. Resolution No. 2007012304
Resolution to exempt county purchases under the amount of five thousand dollars (\$5,000.00) from the sealed bid requirement
Sponsor: Paul Rosson
5. Resolution No. 2007012305
Resolution regarding West Point Utility District
Sponsor: Paul Rosson
6. Resolution No. 2007012306
Resolution to approve Lawrence County Road List
Sponsor: Highway Department
7. Resolution No. 2007102307
Resolution to prohibit the use of tobacco in all county buildings and within 35 feet of any entrance thereto
Sponsor: Alan Keener
8. Resolution No. 2007012308
Resolution to amend Resolution No. 2005092705 regarding the construction of underground utilities crossing under or along county roads
Sponsor: Richard Hill
9. Resolution No. 2007012309
Resolution to levy a county-wide motor vehicle tax
Sponsor: Chris D. Jackson
10. Resolution No. 2007012310
Resolution regarding inclusion of Lawrence County in Appalachian Regional Commission
Sponsor: Paul Rosson
11. Resolution No. 2007012311
Resolution to recognize Edward M. Lindsey
Sponsor: Paul Rosson
12. Resolution No. 2007012312
Resolution to request the general assembly of the State of Tennessee to amend T.C.A. §7-82-307
Sponsor: Jerry Dryden
13. Resolution No. 2007012313
Resolution to request Tennessee Department of Transportation to increase speed limit at David Crockett Elementary School zone from 15 miles per hour to 30 miles per hour

14. Sponsor: Paul Rosson
Resolution No. 2007012314
Resolution to extend lease for building being utilized by Election Commission
Sponsor: Paul Rosson
15. Resolution No. 2007012315
Resolution to provide for preliminary plans for renovation of First Farmers and Merchants Bank building located in Leoma, Tennessee, donated to Lawrence County for use as the Lawrence County Archives
Sponsor: Paul Rosson

LAWRENCE COUNTY TN
January 23, 2007 Regular Session
APPROVAL OF THE REPORT OF THE RESOLUTION COMMITTEE

DISTRICT	COMMISSIONER	MOTION	SECOND	AYE	NAY	PASS	PRESENT	ABSENT
10	Benefield, Delano			X			X	
9	Benefield, Ronald L.			X			X	
13	Brazier, Ray			X			X	
16	Brown, Anne N.			X			X	
6	Clifton, Bobby R.			X			X	
18	Doerflinger, Chuck			X			X	
7	Dryden, Jerry W.			X			X	
3	Gillespie, Dennis C.			X			X	
12	Hill, Richard L.			X			X	
11	Hyatt, Sandra K.			X			X	
2	Jackson, Chris D.			X			X	
4	Keener, Alan J.			X			X	
8	Niedergergeses, Mark		X	X			X	
14	Putman, Jerry N.			X			X	
15	Robertson, Charles H.			X			X	
5	Sanders, John C., Jr.			X			X	
17	Wray, Joe R.			X			X	
1	Yocom, Wayne A.	X		X			X	
TOTAL				18	0	0	18	0

TYPE OF VOTE: Voice Roll Call

Comments:

RESOLUTION NO. 2007012301

RESOLUTION APPROVING MINUTES OF NOVEMBER 28, 2006, REGULAR SESSION

WHEREAS, the Lawrence County legislative body met on November 28, 2007, in regular session.

NOW, THEREFORE, be it resolved by the Lawrence County Legislative Body meeting in regular session this 23rd day of January, 2007, that the attached minutes of the November 28, 2006, regular session are approved.

Passed this 23rd day of January, 2007.




JERRY DRYDEN, CHAIR



PAUL ROSSON, COUNTY EXECUTIVE

ATTEST:



CHUCK KIZER, COUNTY CLERK

SPONSOR: JERRY DRYDEN

LAWRENCE COUNTY COMMISSION
November 28, 2006 - Regular Session
5:00 p.m.

Meeting was called to order by Chair, Jerry Dryden.
Roll call taken by Chuck Kizer, County Clerk.

Members present were:

Ronald Benefield, Ray Brazier, Bobby Clifton, Chuck Doerflinger, Jerry Dryden, Dennis Gillespie, Richard Hill, Sandra Hyatt, Chris Jackson, Alan Keener, Mark Niedergeses, Jerry Putman, John Sanders, Jr., Joe Wray and Wayne Yocom.

Charles Robertson was absent at roll call but came in before any business matters were addressed and voted on.

Members absent were:

Delano Benefield, Anne Brown, and Charles Robertson

Invocation given by Jerry Putman. **Pledge** led by John C. Sanders, Jr.

Public Comments were made by Keith Durham (opposing the jail), Bill Willett (Ringing the bell for the Salvation Army), Ardeen Walters (Utility District).

BI-MONTHLY FINANCIAL REPORT FISCAL AGENT No report available. **PASSED**
BI-MONTHLY FINANCIAL REPORT SCHOOL SUPERINTENDENT **PASSED**
REPORT OF THE RESOLUTION COMMITTEE **PASSED**

RESOLUTION#2006112801 Resolution approving minutes of September 26, 2006, Regular Session Sponsor: Jerry Dryden
PASSED by unanimous voice vote.

RESOLUTION#2006112802 Resolution approving minutes of October 5, 2006, Special Session Sponsor: Jerry Dryden
PASSED by unanimous voice vote.

RESOLUTION#2006112803 Resolution approving minutes of November 6, 2006, Special Session Sponsor: Jerry Dryden
PASSED by unanimous voice vote.

RESOLUTION#2006112804 Resolution to approve Budget Amendments for the Lawrence County General Fund Sponsor: Paul Rosson
PASSED AS AMENDED by unanimous roll call vote.

RESOLUTION#2006112805 Resolution to approve Budget Amendments for Lawrence County Board of Education Sponsor: Lawrence County Board of Education
PASSED by unanimous voice vote.

RESOLUTION#2006112806 Resolution to approve Holidays for Lawrence County Government Subdivision Sponsor: Paul Rosson
PASSED AS AMENDED by unanimous roll call vote.

RESOLUTION#2006112807

Resolution to appoint member to the County Public Records Commission
Sponsor: Paul Rosson
PASSED by unanimous voice vote.

RESOLUTION#2006112808

Resolution to elect member to Agricultural Extension Commission
Sponsor: Paul Rosson
PASSED by unanimous voice vote.

RESOLUTION#2006112809

Resolution appointing one member to Lawrence County Emergency Communications Board
Sponsor: Paul Rosson
PASSED by unanimous voice vote.

RESOLUTION#2006112810

Resolution to add Guiley Drive, Oak Tree Lane and Chestnut Lane to the Official County Road List
Sponsor: Highway Committee
PASSED by unanimous voice vote.

RESOLUTION#2006112811

Resolution to request the General Assembly of the State of Tennessee to amend TCA §7-82-307 Sponsor: Jerry Dryden
FAILED FOR LACK OF MOTION TO APPROVE.

RESOLUTION#2006112812

Resolution requesting the Tennessee Department of Transportation to Conduct Speed Study on State Route 240 from Mile Marker 4.9 through Mile Marker 5.5
Sponsor: Rick Hill
PASSED by unanimous voice vote.

RESOLUTION#2006112813

Resolution to authorize Ad Hoc increases in the retirement Benefits Payable to certain retired employees of Employers participating in the Tennessee Consolidated Retirement System pursuant to Chapter 982 of the 2006 Tennessee Public Acts Sponsor: Budget Committee
PASSED by unanimous voice vote.

RESOLUTION#2006112814

Resolution to extend proposed six inch diameter water line for Leoma Utility District
Sponsor: Economic and Community Development Committee
Passed by unanimous roll call vote.

RESOLUTION#2006112815

Resolution to call a referendum on the question of whether a motor vehicle tax should be levied for Lawrence County
Sponsor: Budget Committee
AMENDED BUT FAILED after roll call vote. Voting AYE: Ray Brazier, Chuck Doerflinger, Jerry Dryden, Dennis Gillespie, Richard Hill, Chris Jackson, Mark Niedergeses, Charles

Robertson and John C. Sanders, Jr. Voting NAY: Ronald Benefield, Bobby Clifton, Sandra Hyatt, Alan Kenner, Jerry Putman, Joe Wray and Wayne Yocom.

RESOLUTION#2006112816

Initial Resolution authorizing the issuance of not to exceed twelve million five hundred seventy-five thousand dollars (\$12,575,000) General Obligation Public Improvement Bonds of Lawrence County, Tennessee
Sponsor: Budget Committee
FAILED FOR LACK OF MOTION TO APPROVE.

RESOLUTION#2006112817

Resolution authorizing the issuance of General Obligation Public Improvement Bonds in the aggregate principal amount of not to exceed twelve million five hundred seventy-five thousand dollars (\$12,575,000) of Lawrence County, Tennessee; making provision for the issuance, sale and payment of said bonds; establishing the terms thereof and the disposition of proceeds therefrom; and providing for the levy of taxes for the payment of principal of, premium, if any, and interest on the bonds.
Sponsor: Budget Committee
FAILED FOR LACK OF MOTION TO APPROVE.

RESOLUTION#2006112818

Resolution to contract with Theo R. Jones to provide services as a consultant for tourism
Sponsor: Tourism Committee
AMENDED BUT FAILED

ELECTION OF NOTARIES

PASSED by unanimous voice vote.
Notaries elected were Janene Messer, Ray F. Barnett, Tony Johnson, Samuel Lane Shackelford, Cheryl D. Kelly, Cindy K. Hathaway and Charity Sajovic.

SUSPEND THE RULES *Motion made by Wayne Yocom to Suspend the Rules. Motion passed by unanimous voice vote.*

RESOLUTION#2006112819

Resolution approving the bond for purchasing agent/grants manager 06/30/07
Sponsor: Paul Rosson
PASSED by unanimous roll call vote.

RESOLUTION#2006112820

Resolution to authorize Lawrence County to enter into an agreement with telecommunications consulting associates for conducting an audit of the cable television franchise in Lawrence County
Sponsor: Paul Rosson
PASSED by unanimous voice vote.

RESOLUTION#2006112821

A Resolution declaring the intent of Lawrence County, Tennessee to reimburse itself in an approximate amount of \$379,000 for certain expenditures relating to school bus acquisitions with the proceeds of bonds or other debt obligations to be issued by Lawrence County.

PASSED by voice vote. Voting AYE: Ronald Benefield, Ray Brazier, Chuck Doerflinger, Jerry Dryden, Dennis Gillespie, Sandra Hyatt, Chris Jackson, Alan Kenner, Mark Nidergeses, Jerry Putman, Charles Robertson, John C. Sanders, Jr., Joe Wray and Wayne Yocom. Voting NAY: Bobby Clifton and Richard Hill.

RESOLUTION#2006112822

Resolution to enhance security for the Lawrence County Courthouse Sponsor: Paul Rosson

PASSED AS AMENDED by voice vote. Voting AYE: Ronald Benefield, Bobby Clifton, Chuck Doerflinger, Jerry Dryden, Dennis C. Gillespie, Richard Hill, Sandra Hyatt, Chris Jackson, Alan Keener, Mark Nidergeses, Jerry Putman, Charles H. Robertson, John C. Sanders, Jr., Joe R. Wray, Wayne Yocom. Ray Brazier passed on his vote.

RESOLUTION#2006112823

Resolution to make donation to Lawrence County Chamber of Commerce and the Lions Clubs of Lawrence County

Sponsor: Paul Rosson

Passed by unanimous voice vote.

Motion to adjourn made by Ronald Benefield and seconded by Wayne Yocom. Motion to adjourn approved by unanimous voice vote.

LAWRENCE COUNTY TN RESOLUTION NO: 2007012301

RESOLUTION APPROVING MINUTES OF NOVEMBER 28, 2006, REGULAR SESSION

DISTRICT	COMMISSIONER	MOTION	SECOND	AYE	NAY	PASS	PRESENT	ABSENT
10	Benefield, Delano			X			X	
9	Benefield, Ronald L.			X			X	
13	Brazier, Ray			X			X	
16	Brown, Anne N.			X			X	
6	Clifton, Bobby R.			X			X	
18	Doerflinger, Chuck			X			X	
7	Dryden, Jerry W.			X			X	
3	Gillespie, Dennis C.			X			X	
12	Hill, Richard L.			X			X	
11	Hyatt, Sandra K.			X			X	
2	Jackson, Chris D.			X			X	
4	Keener, Alan J.	X		X			X	
8	Niedergeses, Mark			X			X	
14	Putman, Jerry N.			X			X	
15	Robertson, Charles H.			X			X	
5	Sanders, John C., Jr.		X	X			X	
17	Wray, Joe R.			X			X	
1	Yocom, Wayne A.			X			X	
		TOTAL		18	0	0	18	0

TYPE OF VOTE: Voice Roll Call

Comments:


RESOLUTION NO. 2007012302

RESOLUTION TO APPROVE BUDGET AMENDMENTS FOR THE LAWRENCE COUNTY
GENERAL FUND

NOW, THEREFORE, be it resolved by the Lawrence County legislative body meeting in regular session this 23rd day of January, 2007, approve budget amendments for the Lawrence County General Fund as attached.

This Resolution shall take effect upon its passage, the public welfare requiring it.

Passed this 23rd day of January, 2007.




JERRY DRYDEN, CHAIR



PAUL ROSSON, COUNTY EXECUTIVE

ATTEST:



CHUCK KIZER, COUNTY CLERK

SPONSOR: PAUL ROSSON

General Fund - 101

General Fund Revenues				
Account	Sub	Description	Debit	Credit
40125		Trustee's Collections - Bankruptcy	6,080.53	
42141		Drug Court Fees - Circuit	266.00	
42341		Drug Court Fees - Sessions	6,763.05	
44110		Investment Income	38,541.60	
39000		Fund Balance	\$ 51,651.18	\$ 51,651.18
			\$ 51,651.18	\$ 51,651.18

TO RECOGNIZE REVENUE RECEIVED THROUGH 12/31/06 THAT HAS EXCEEDED ORIGINAL BUDGET.
 THIS RECOGNITION WILL OFFSET OTHER FUNCTIONS WHERE FUND BALANCE HAS BEEN CHARGED.

County Executive				
Account	Sub	Description	Debit	Credit
51300	332	Legal Notices, Recording & Court Costs		307.90
51300	348	Postal Charges		14.40
51300	499	Other Supplies & Materials		132.50
51300	709	Data Processing Equipment	454.80	
51300	186	Longevity Pay		\$ 625.00
39000		Fund Balance	\$ 625.00	
			\$ 1,079.80	\$ 1,079.80

TO ADJUST LINE ITEMS TO REFLECT ACTUAL EXPENSE AND ADJUST LONGEVITY PAY TO REFLECT AMOUNT
 NOT BUDGETED BUT PAID TO EMPLOYEE UPON TERMINATION.

Election Commission				
Account	Sub	Description	Debit	Credit
51500	193	Election Commission Workers		3,150.00
51500	429	Instructional Supplies & Materials		1,775.00
51500	722	Instructional Equipment		100.00
46980		Other State Grants	5,025.00	
51500	731	Voting Machines		\$ 43,200.00
46980		Other State Grants	\$ 43,200.00	
			\$ 48,225.00	\$ 48,225.00

TO BUDGET FOR INCREASE IN STATE MACHINE GRANT FOR 12 VOTING MACHINES, PRINTERS & PRECINCT
 KITS. ALSO TO BUDGET FOR TRAINING GRANT REC'D TO COVER ELECTION WORKER TRAINING CHARGES
 INCURRED ON NEW MACHINES.

County Buildings				
Account	Sub	Description	Debit	Credit
51800	347	Pest Control		\$ 4,696.00
51800	452	Utilities	\$ 5,214.30	
51800	330	Operating Lease Payments		\$ 489.80
51800	348	Postal Charges		\$ 28.50
			\$ 5,214.30	\$ 5,214.30

TO ADJUST PEST CONTROL, LEASE PAYMENTS, AND POSTAL CHARGES TO REFLECT ACTUAL EXPENDITURES.
 UTILITIES EXPENSE IS BEING ADJUSTED TO AVOID HITTING FUND BALANCE AT THIS TIME. WE ARE UNDER
 BUDGET ON UTILITIES EXPENSE, THEREFORE BUDGETED UTILITIES CAN BE DECREASED.

Accounts and Budgets				
Account	Sub	Description	Debit	Credit
52100	101	County Official/Admin. Officer		\$ 5,352.73
52100	187	Overtime Pay		\$ 14,967.04
39000		Fund Balance	\$ 20,319.77	
52100	599	Other Charges		\$ 36.25
52100	348	Postal Charges		\$ 4.20
52100	349	Printing, Stationery and Forms	\$ 40.45	
			\$ 20,360.22	\$ 20,360.22

TO ADJUST BUDGET DIRECTOR PAYLINE TO REFLECT APPROVED SALARY AT APPOINTMENT. A TRANSFER
 OF \$10,000 FROM SOLID WASTE WILL BE POSTED BEFORE 6/30/07, THEREFORE INCREASING FUND BALANCE.
 THIS TRANSFER REFLECTS THE BUDGETED PORTION OF THE BUDGET DIRECTOR'S SALARY TO BE PAID FROM
 SOLID WASTE. ALSO, TO INCREASE THE OVERTIME PAY LINE TO REFLECT SETTLEMENT TO EMPLOYEE OF
 VACATION, ETC.. UPON SEPARATION. TO ADJUST POSTAL CHARGES AND OTHER CHARGES TO ACTUAL BY
 DECREASING PRINTING, STATIONERY AND FORMS.

Purchasing				
Account	Sub	Description	Debit	Credit
52200	101	County Official/Admin. Officer	\$ 4,638.60	
52200	499	Other Supplies and Materials		\$ 1,350.00
52200	709	Data Processing Equipment		\$ 2,475.00
39000		Fund Balance		\$ 813.60
52200	186	Longevity Pay		\$ 150.00
52200	187	Overtime Pay	\$ 4,788.60	\$ 4,788.60

TO ADJUST PURCHASING AGENT PAYLINE TO REFLECT APPROVED SALARY AT APPOINTMENT. ALSO, TO ADJUST OTHER SUPPLIES AND MATERIALS AND DATA PROCESSING EQUIPMENT TO REFLECT ACTUAL CHARGES. TO CORRECT BUDGETED AMOUNT FOR LONGEVITY PAY TO REFLECT ACTUAL EMPLOYER LIABILITY.

General Sessions				
Account	Sub	Description	Debit	Credit
53300	312	Contracts with Private Agencies		\$ 46,777.45
47990		Other Direct Federal Revenue	\$ 46,777.45	\$ 46,777.45

TO RECOGNIZE DRUG COURT GRANT REVENUE AND ASSOCIATED EXPENSE. THIS IS THE LAST PAYMENT ON THE \$500,000 DRUG COURT GRANT RECEIVED IN 2002.

Circuit Court				
Account	Sub	Description	Debit	Credit
53100	187	Overtime Pay		\$ 589.50
53100	332	Legal Notices, Recording & Court Costs		\$ 63.50
53100	719	Office Equipment		\$ 638.00
53100	599	Other Charges	\$ 600.00	
53100	196	In-service Training	\$ 691.00	
			\$ 1,291.00	\$ 1,291.00

TO ADJUST LINE ITEMS TO REFLECT ACTUAL EXPENDITURES.

Tourism				
Account	Sub	Description	Debit	Credit
58110	316	Contributions		1,000.00
58110	316	Contributions		4,195.00
56900	599	Other Charges		2,000.00
58110	320	Dues and Memberships		500.00
39000		Fund Balance	7,695.00	
			\$ 7,695.00	\$ 7,695.00

TO BUDGET FOR 2006-2007 MEMBERSHIP DUES TO SOUTH CENTRAL TOURISM ASSOCIATION, CORRECT PREVIOUS BUDGET AMENDMENT ON THEO'S PAY AND BUDGET FOR ADDITIONAL CHAMBER OF COMMERCE AND LIONS CLUBS CONTRIBUTIONS AS APPROVED BY THE FULL COMMISSION ON 11/28/06, RESOLUTION #2007112823. FUND BALANCE IS BEING CHARGED, BUT REVENUES WILL EXCEED AMENDED APPROPRIATIONS.

Veterans Service				
Account	Sub	Description	Debit	Credit
58300	187	Overtime		\$ 3,144.00
39000		Fund Balance	\$ 3,144.00	\$ 3,144.00

TO AMEND BUDGET TO ACCOUNT FOR SETTLEMENT OF TIME PAID TO EMPLOYEE UPON RETIREMENT.

Ambulance Service				
Account	Sub	Description	Debit	Credit
55130	187	Overtime Pay		\$ 3,801.23
55130	336	Maintenance & Repair Services - Equip.		\$ 600.00
55130	353	Tow-in-Services		\$ 1,800.00
55130	450	Tires & Tubes		\$ 850.00
55130	499-PMSCH	Paramedic Training - Other Supplies		\$ 1,129.99
55130	599-PMSCH	Paramedic Training - Tuition		\$ 5,379.40
55130	719	Office Equipment		\$ 1,600.00
55130	330	Operating Lease Payments	\$ 2,000.00	
55130	452	Utilities	\$ 1,600.00	
55130	451	Uniforms	\$ 1,560.62	
55130	161	Secretary	\$ 10,000.00	
			\$ 15,160.62	\$ 15,160.62

TO ADJUST LINE ITEM EXPENDITURES TO REFLECT ACTUAL AMOUNTS.

Sheriff's Department

Account	Sub	Description	Debit	Credit
54110	187-K900T	K-9 Overtime Pay		3,135.29
54110	187-SROOT	SRO Overtime Pay		919.48
54110	189	Other Salaries and Wages		12,277.56
54110	335	Maintenance & Repair - Bldg.		3,030.84
54110	334	Maintenance Agreements		3,035.96
54110	348	Postal Charges		73.39
54110	435	Office Supplies		102.78
54110	507	Medical Claims		13.00
54110	515	Liability Claim		2,500.00
39000		Fund Balance	2,500.00	
54110	187	Overtime Pay	22,588.30	
			\$ 25,088.30	\$ 25,088.30

TO INCREASE EXPENDITURE LINES TO REFLECT ACTUAL CHARGES. ADDITIONALLY, THE OVERTIME PAY LINE IS BEING DECREASED TO OFFSET OVERTAGES. THE LIABILITY CLAIM IS CHARGED AGAINST FUND BALANCE DUE TO INMATE LAWSUIT THAT WAS NOT ANTICIPATED AND DEDUCTIBLE HAD TO BE PAID.

Jail				
Account	Sub	Description	Debit	Credit
54210	312	Contracts with Private Agencies		\$ 150,000.00
39000		Fund Balance	\$ 150,000.00	\$ 150,000.00

TO AMEND BUDGET FOR INMATE HOUSING TO COVER EXPENDITURES THROUGH DECEMBER 2006. THE ORIGINAL BUDGET FOR INMATE HOUSING WAS \$450,000.

Other Sources (Non-Revenue)				
Account	Sub	Description	Debit	Credit
49800		Operating Transfers	\$ 500,000.00	\$ 500,000.00
39000		Fund Balance	\$ 500,000.00	\$ 500,000.00

TO RECOGNIZE FUNDS TRANSFERRED FROM DEBT SERVICE THROUGH TAX ANTICIPATION NOTE PROCEEDS. FUNDS WILL BE PAID BACK TO DEBT SERVICE BEFORE 6/30/07.

TOTAL AMENDMENTS - GENERAL FUND 101 \$ 880,475.47 \$ 880,475.47

Library Fund - 115

Account	Sub	Description	Debit	Credit
44120		Lease Rentals	3,600.00	
46980		Other State Grants		3,500.00
56500	709	Data Processing Equip.		2,983.04
39000		Fund Balance	2,883.04	
			6,483.04	6,483.04

TO INCREASE LEASE RENTALS TO ACCOUNT FOR ACTUAL PROJECTION OF \$450 PER MONTH. THIS REVENUE IS RECEIVED FROM ARCHIVES FOR IT'S MONTHLY LEASE PAYMENT. ALSO TO REVERSE PACHUG LIBRARY GRANT INADVERTENTLY BUDGETED THIS FISCAL YEAR. GRANT REVENUE WAS RECOGNIZED IN FY 05-06. TO ALSO SETUP EXPENDITURE LINE FOR DATA PROCESSING EQUIPMENT PURCHASED WITH GRANT PROCEEDS THIS FISCAL YEAR.

TOTAL AMENDMENTS - LIBRARY FUND - 115 \$ 6,483.04 \$ 6,483.04

Solid Waste Fund - 116

Account	Sub	Description	Debit	Credit
44145		Sale of Recyclables	\$ 6,868.73	
39000		Fund Balance	\$ 6,868.73	\$ 6,868.73

TO RECOGNIZE REVENUE COLLECTED OVER BUDGETED AMOUNT.

TOTAL AMENDMENTS - SOLID WASTE FUND - 116 \$ 6,868.73 \$ 6,868.73

Industrial and Economic Development Fund - 119

Account	Sub	Description	Debit	Credit
91170	312	Contracts with Private Agencies		\$ 82,785.97
39000		Fund Balance		\$ 67,214.03
91170	316	Contributions	\$ 150,000.00	
			\$ 150,000.00	\$ 150,000.00

TO AMEND CONTRIBUTION LINE TO ALLOCATE AMOUNT BETWEEN CONTRACTS WITH PRIVATE AGENCIES AND FUND BALANCE. WATERLINE EXTENSION CONTRACTS ARE PAID OUT OF LINE 312, THEREFORE FUNDS ARE BEING MOVED FROM CONTRIBUTIONS TO COVER PROJECTED EXPENSE.

TOTAL AMENDMENTS - INDUSTRIAL & ECONOMIC DEV. FUND - 119 \$ 150,000.00 \$ 150,000.00

Drug Enforcement Fund - 122

Account	Sub	Description	Debit	Credit
54150	319	Confidential Drug Enforcement Payments		\$ 8,000.00
54150	336	Maintenance & Repair - Equipment		\$ 2,850.00
54150	435	Office Supplies		\$ 3,500.00
54150	451	Uniforms		\$ 1,800.00
54150	709	Data Processing Equipment		\$ 7,300.00
54150	716	Law Enforcement Equipment		\$ 5,300.00
54150	711	Furniture & Fixtures		\$ 865.00
42865		Forfeitures and Seizures	\$ 17,289.29	
42900		Proceeds from Confiscated Property	\$ 621.59	
54150	431	Law Enforcement Supplies	\$ 308.37	
47700		Asset Forfeiture Funds	\$ 11,395.75	
			\$ 29,615.00	\$ 29,615.00

TO INCREASE LINE ITEMS TO REFLECT ACTUAL EXPENDITURES AND RECOGNIZE REVENUE IN EXCESS OF ORIGINAL BUDGET.

TOTAL AMENDMENTS - DRUG ENFORCEMENT FUND - 122 \$ 29,615.00 \$ 29,615.00

General Debt Service Fund - 151

Account	Sub	Description	Debit	Credit
99100	590	Transfers to other Funds		\$ 500,000.00
39000		Fund Balance	\$ 500,000.00	
			\$ 500,000.00	\$ 500,000.00

TO RECOGNIZE APPROPRIATION OF FUNDS TO FUND 101 FOR TAX ANTICIPATION NOTE DATED 9-29-06. FUND 151 WILL BE REIMBURSED BY 6-30-07.

TOTAL AMENDMENTS - DEBT SERVICE 151 \$ 500,000.00 \$ 500,000.00

General Capital Projects Fund - 171

Account	Sub	Description	Debit	Credit
91110	304	Architects		\$ 14,074.49
91110	317	Data Processing Services		\$ 837.35
91110	706	Building Construction	\$ 14,911.84	
			\$ 14,911.84	\$ 14,911.84

TO ADJUST LINE ITEMS TO REFLECTS ACTUAL EXPENDITURES. DATA PROCESSING CHARGES ARE FOR REPLACEMENT OF SERVICES PROVIDED BY THE FIBER OPTIC SYSTEM INSTALLED UNDERGROUND WHERE THE JAIL SITE PREPARATION WORK IS BEING DONE.

TOTAL AMENDMENTS - GENERAL CAPITAL PROJECTS FUND - 171 \$ 14,911.84 \$ 14,911.84

LAWRENCE COUNTY TN RESOLUTION NO: 2007012302

RESOLUTION TO APPROVE BUDGET AMENDMENTS FOR THE LAWRENCE COUNTY GENERAL FUND

DISTRICT	COMMISSIONER	MOTION	SECOND	AYE	NAY	PASS	PRESENT	ABSENT
10	Benefield, Delano			X			X	
9	Benefield, Ronald L.			X			X	
13	Brazier, Ray			X			X	
16	Brown, Anne N.			X			X	
6	Clifton, Bobby R.			X			X	
18	Doerflinger, Chuck			X			X	
7	Dryden, Jerry W.			X			X	
3	Gillespie, Dennis C.			X			X	
12	Hill, Richard L.			X			X	
11	Hyatt, Sandra K.			X			X	
2	Jackson, Chris D.			X			X	
4	Keener, Alan J.			X			X	
8	Niedergereses, Mark	X		X			X	
14	Putman, Jerry N.			X			X	
15	Robertson, Charles H.			X			X	
5	Sanders, John C., Jr.			X			X	
17	Wray, Joe R.		X	X			X	
1	Yocom, Wayne A.			X			X	
		TOTAL		18	0	0	18	0

TYPE OF VOTE: Voice Roll Call

Comments:

RESOLUTION NO. 2007012303

RESOLUTION TO CONFIRM APPOINTMENT TO GRIEVANCE COMMITTEE


WHEREAS, the Lawrence County Personnel Policy provides for a Grievance Committee to be appointed by the County Executive, the members of which committee shall serve for terms of one year or until their successor is appointed; and

WHEREAS, pursuant to the requirements of the Personnel Policy the County Executive has appointed Jerry Putman to serve on the Grievance Committee.


NOW, THEREFORE, be it resolved by the Lawrence County legislative body meeting in regular session this 23rd day of January, 2007, that the appointment of Jerry Putman to the Grievance Committee by the County Executive are hereby ratified and confirmed.

This Resolution shall take effect upon its passage, the public welfare requiring it.

Passed this 23rd day of January, 2007.




JERRY DRYDEN, CHAIR



PAUL ROSSON, COUNTY EXECUTIVE

ATTEST:



CHUCK KIZER, COUNTY CLERK

SPONSOR: PAUL ROSSON

LAWRENCE COUNTY TN RESOLUTION NO: 2007012303

RESOLUTION TO CONFIRM APPOINTMENT TO GRIEVANCE COMMITTEE

DISTRICT	COMMISSIONER	MOTION	SECOND	AYE	NAY	PASS	PRESENT	ABSENT
10	Benefield, Delano			X			X	
9	Benefield, Ronald L.			X			X	
13	Brazier, Ray			X			X	
16	Brown, Anne N.			X			X	
6	Clifton, Bobby R.			X			X	
18	Doerflinger, Chuck			X			X	
7	Dryden, Jerry W.			X			X	
3	Gillespie, Dennis C.			X			X	
12	Hill, Richard L.		X	X			X	
11	Hyatt, Sandra K.			X			X	
2	Jackson, Chris D.			X			X	
4	Keener, Alan J.	X		X			X	
8	Niedergereses, Mark			X			X	
14	Putman, Jerry N.			X			X	
15	Robertson, Charles H.			X			X	
5	Sanders, John C., Jr.			X			X	
17	Wray, Joe R.			X			X	
1	Yocom, Wayne A.			X			X	
		TOTAL		18	0	0	18	0

TYPE OF VOTE: Voice Roll Call

Comments:

RESOLUTION NO. 2007012304

RESOLUTION TO EXEMPT COUNTY PURCHASES UNDER THE AMOUNT OF FIVE THOUSAND DOLLARS (\$5,000.00) FROM THE SEALED BID REQUIREMENT

WHEREAS, Tennessee Code Annotated §5-14-108(c)(1) provides that county legislative bodies may exempt purchases of Five Thousand Dollars (\$5,000.00) and less from the sealed bidding requirement; and

WHEREAS, in June, 1998, Lawrence County Government exempted purchase of Two Thousand Five Hundred Dollars (\$2,500.00) and less from the sealed bidding requirement, however, through mistake or inadvertence, there is no record of such exemption being enacted by Lawrence County government;


WHEREAS, the County Legislative Body desires that county government operate in an efficient and equitable manner.

NOW, THEREFORE, be it resolved by the Lawrence County Legislative Body meeting in regular session this 23rd day of January, 2007, authorize county officials making purchases of goods and services for Lawrence County government estimated to be less than Two Thousand Five Hundred Dollars (\$2,500.00) in value, purchase such goods and services on the open market and that county officials making purchases for the county estimated to be at least Two Thousand Five Hundred Dollars (\$2,500.00) in value but less than Five Thousand Dollars (\$5,000.00) to solicit three quotes on said goods and services. This resolution abolishes the requirement of a sealed bidding process for county purchases estimated not to exceed Five Thousand Dollars (\$5,000.00).


BE IT FURTHER RESOLVED the Lawrence County Legislative Body ratifies and confirms all past purchases in accordance with this resolution.

This Resolution shall take effect upon its passage, the public welfare requiring it.

Passed this 23rd day of January, 2007.




JERRY DRYDEN, CHAIR



PAUL ROSSON, COUNTY EXECUTIVE

ATTEST:



CHUCK KIZER, COUNTY CLERK

SPONSOR: PAUL ROSSON

LAWRENCE COUNTY TN RESOLUTION NO: 2007012304

RESOLUTION TO EXEMPT COUNTY PURCHASES UNDER THE AMOUNT OF FIVE THOUSAND DOLLARS (\$5,000.00) FROM THE SEALED BID REQUIREMENT

DISTRICT	COMMISSIONER	MOTION	SECOND	AYE	NAY	PASS	PRESENT	ABSENT
10	Benefield, Delano			X			X	
9	Benefield, Ronald L.			X			X	
13	Brazier, Ray			X			X	
16	Brown, Anne N.			X			X	
6	Clifton, Bobby R.			X			X	
18	Doerflinger, Chuck			X			X	
7	Dryden, Jerry W.			X			X	
3	Gillespie, Dennis C.			X			X	
12	Hill, Richard L.			X			X	
11	Hyatt, Sandra K.			X			X	
2	Jackson, Chris D.			X			X	
4	Keener, Alan J.	X		X			X	
8	Niedergereses, Mark		X	X			X	
14	Putman, Jerry N.			X			X	
15	Robertson, Charles H.			X			X	
5	Sanders, John C., Jr.			X			X	
17	Wray, Joe R.			X			X	
1	Yocom, Wayne A.			X			X	
		TOTAL		18	0	0	18	0

TYPE OF VOTE: Voice Roll Call

Comments:

RESOLUTION NO. 2007012305

RESOLUTION REGARDING WEST POINT UTILITY DISTRICT

WHEREAS, the City of Loretto is eligible for grant funds under the State of Tennessee “Small Cities” Community Development Block Grant Program; and

WHEREAS, there exists a severe need by the West Point Utility District to rehabilitate its water system; and

WHEREAS, the City of Loretto in cooperation with the Lawrence County and West Point Utility Districts has agreed to apply for Community Development Block Grant funds to assist in replacing water lines in the West Point area.


WHEREAS, the total project cost is estimated to be \$344,828.00 and the required matching contribution not to exceed \$50,000.00 will be provided by Lawrence County.

THEREFORE, BE IT RESOLVED by the county Legislative Body meeting in regular session this 23rd day of January, 2007, that Lawrence County will provide the a matching contribution not to exceed \$50,000.00 to assist in replacing water lines in the West Point area.


BE IT FURTHER RESOLVED that this matching contribution shall come from Lawrence County’s Economic and Community Development Fund No. 119 and if such fund is not sufficient, then from the General Fund.

This Resolution shall take effect upon its passage, the public welfare requiring it.

Passed this 23rd day of January, 2007.




JERRY DRYDEN, CHAIR



PAUL ROSSON, COUNTY EXECUTIVE

ATTEST:



CHUCK KIZER, COUNTY CLERK

SPONSOR: PAUL ROSSON

LAWRENCE COUNTY TN RESOLUTION NO: 2007012305

RESOLUTION REGARDING WEST POINT UTILITY DISTRICT

DISTRICT	COMMISSIONER	MOTION	SECOND	AYE	NAY	PASS	PRESENT	ABSENT
10	Benefield, Delano			X			X	
9	Benefield, Ronald L.			X			X	
13	Brazier, Ray			X			X	
16	Brown, Anne N.			X			X	
6	Clifton, Bobby R.	X		X			X	
18	Doerflinger, Chuck			X			X	
7	Dryden, Jerry W.			X			X	
3	Gillespie, Dennis C.			X			X	
12	Hill, Richard L.			X			X	
11	Hyatt, Sandra K.			X			X	
2	Jackson, Chris D.			X			X	
4	Keener, Alan J.			X			X	
8	Niedergereses, Mark			X			X	
14	Putman, Jerry N.			X			X	
15	Robertson, Charles H.			X			X	
5	Sanders, John C., Jr.			X			X	
17	Wray, Joe R.			X			X	
1	Yocom, Wayne A.		X	X			X	
		TOTAL		18	0	0	18	0

TYPE OF VOTE: Voice Roll Call

Comments:

RESOLUTION NO. 2007012306


RESOLUTION TO APPROVE LAWRENCE COUNTY ROAD LIST

WHEREAS, pursuant to T.C.A. §54-10-103, county legislative bodies are required to classify the public roads in a county at a January session and the chief administrative officer of the county highway department is also required to provide a summary of all changes from the road listing submitted the previous year.


NOW, THEREFORE, BE IT RESOLVED by the legislative body of Lawrence County meeting in regular session this 23rd day of January, 2007, the road list attached hereto as Exhibit A is hereby approved and the list of all roads which have undergone changes or corrections since January, 2006, which are attached hereto as Exhibit B are hereby approved.

This resolution will take effect upon its passage, the public welfare requiring it.

Passed this 23rd day of January, 2007.




JERRY DRYDEN, CHAIR



PAUL ROSSON, COUNTY EXECUTIVE

ATTEST:



CHUCK KIZER, COUNTY CLERK

SPONSOR: HIGHWAY DEPARTMENT

LAWRENCE COUNTY ROAD LIST				DECEMBER 31, 2006							
#		ROAD NAME	BEGINNING LOCATION	ENDING LOCATION	ROW	BED	CL	PAY	T&G	CH	LGT.
1	TJ	AARON BRANCH ROAD	POND FIELD ROAD	WATERLOO ROAD	0	20	0		1.7		1.7
2	RB	ADAIR ROAD	BISHOP CHAPEL ROAD	RAMAH ROAD	60	26	1		2.2		2.2
3	TJ	ADAMS ROAD	SR. 242-WEST POINT ROAD	DEAD END	0	18	0		0.7		0.7
4	LK	ADKINS LANE	GRINNELL DRIVE	DEAD END	0	20	0		0.55		0.55
5	LK	ADKINS LANE-WEST	WEST OFF GRINNELL DRIVE	DEAD END	0	18	0		0.2		0.2
6	RB	AIRPORT DRIVE	LONESTAR ROAD	DEAD END	0	22	0	0.2			0.2
7	LK	ALABAMA STREET	GEORGIA STREET	DEAD END	0	10	0		0.1		0.1
8	RB	ALBERS LANE	LAND ROAD	DEAD END	50	20	1		0.1		0.1
9	RB	ALDRIDGE ROAD	GUM SPRINGS ROAD	FRAIZER ROAD	60	20	1	1.45		0.1	1.55
10	MD	ALEXANDER SPRINGS RD.	HIGHWAY 43-NORTH	HIGHWAY 43-NORTH	60	26	1	1.6			1.6
11	LK	ALFORD LANE	POWER HOUSE ROAD	OLD FLORENCE ROAD	0	18	0		0.3		0.3
12	LK	ALLISON DRIVE	BUSBY ROAD	SAMUEL LANE	0	24	0		0.16		0.16
13	MD	AMISH LANE	SOUTH BRACE ROAD	DEAD END	0	12	0			0.2	0.2
14	MD	ANDERSON CREEK ROAD	OLD MILITARY RD.-NORTH	GILES COUNTY LINE	0	20	0		2.4		2.4
15	TJ	ANDERSON ROAD	POND FIELD ROAD	BRYANT-BOSWELL ROAD	0	20	0		1.4		1.4
16	LK	ANDREWS ROAD	BUSBY ROAD	DEAD END	0	20	0		0.5		0.5
17	MD	ANNIE MAE LANE	NORTH BRACE ROAD	DEAD END	0	18	0			0.2	0.2
18	RB	ANTIOCH ROAD	OLD FLORENCE-PULASKI	MARSTON ROAD	50	22	1		0.35		0.35
19	RB	APPLETON ROAD	SR. 98-RABBIT TRAIL ROAD	GILES COUNTY LINE	60	20	1	4.4	0.7	0.3	5.4
20	TJ	ARMETIS LANE	NATCHEZ TRACE PARKWAY	DEAD END	0	20	0			0.7	0.7
21	MD	ARMSTRONG AVENUE	INDIANA AVENUE	ETHRIDGE CITY LIMITS	0	22	0		0.3		0.3
22	LK	ARROWHEAD POINTE	CHEROKEE HILL SUB.	CHEROKEE HILLS SUB.	50	20	1		0.1		0.1
23	MD	ARROWHEAD TERRACE	BYRD ROAD	BYRD ROAD	0	20	0		0.1		0.1
24	RB	ASHLEY COURT	QUAIL DRIVE	QUAIL DRIVE	0	16	0	0.45			0.45

#		ROAD NAME	BEGINNING LOCATION	ENDING LOCATION	ROW	BED	CL	PAY	T&G	CH	LGT.
25	MD	ASHMORE ROAD	RAILROAD BED PIKE	LEWIS COUNTY LINE	0	20	0		2.0		2.0
26	LK	AUGUSTINE DR.	CHEROKEE HILLS SUB.	CHEROKEE HILLS SUB.	50	20	1		0.3		0.3
27	LK	AUGUSTINE LANE	OLD GLENDALE ROAD	DEAD END	0	20	0		0.4		0.4
28	TJ	BADDY ROAD	HALL ROAD	DEAD END	0	22	0		0.45		0.45
29	TJ	BAILEY CEMETERY ROAD	SPRING CREEK ROAD	DEAD END	0	20	0			0.1	0.1
30	LK	BAILEY ROAD	SHOAL CREEK ROAD	DEAD END	0	20	0		0.45		0.45
31	TJ	BAILEY SPRINGS ROAD	SR.242-WEST POINT ROAD	DEAD END	0	16	0		0.2		0.2
32	RB	BAKER LANE	FALL RIVER ROAD	MARABLE ROAD	0	22	0	1.15			1.15
33	MD	BALEE DRIVE	PLEASANT VALLEY ROAD	DEAD END	50	20	1		0.2		0.2
34	MD	BALLPARK ROAD	HWY. 20-SUMMERTOWN	DEAD END	0	18	0	0.1	0.4		0.5
35	LK	BALL PARK ROAD-SOUTH	MT. NEBO ROAD	PENNEY ROAD	0	20	0		0.6		0.6
36	TJ	BANNING ROAD	SCENIC ROAD	HIGHWAY 64-WEST	0	20	0		0.18		0.18
37	RB	BARBER SHOP ROAD	SR. 98-RABBIT TRAIL ROAD	DEAD END	0	20	0			0.25	0.25
38	MD	BARNSVILLE ROAD	SR. 240-TURNPIKE	RAILROAD PIKE	50	20	1		2.9		2.9
39	LK	BARNETT DRIVE	WHITE ROAD	DEAD END	0	20	0		2.65		2.65
40	MD	BARNETT ROAD	MIDWAY ROAD	SR. 240 TURNPIKE	0	20	0			2.0	2.0
41	MD	BARRY LANE	DUGOUT ROAD	DEAD END	50	20	1		0.2		0.2
42	RB	BASSHAM ROAD	HOOD HOLLOW ROAD	BLOOMING GROVE ROAD	0	24	2		1.6		1.6
43	LK	BEARTOWN ROAD	LORETTO CITY LIMITS	RASCALTOWN ROAD	50	22	1	2.3	2.2		4.5
44	MD	BEASLEY ROAD	SR. 242-BUFFALO ROAD	MT. ARARAT ROAD-SOUTH	50	20	1	0.6			0.6
45	MD	BEASLEY ROAD-EAST	MT. ARARAT ROAD-SOUTH	HIGHWAY 43-NORTH	0	20	0	0.3	1.3		1.6
46	MD	BEDFORD LANE	SR. 241-NAPIER ROAD	DEAD END	50	20	1		0.3		0.3
47	MD	BEDROCK ROAD	BRACE ROAD	DEAD END	0	20	0		0.2		0.2
48	RB	BEECHWOOD DR.-NORTH	EDGEWOOD DRIVE	GIMLET ROAD	0	24	0	0.55			0.55
49	RB	BEECHWOOD DR.-SOUTH	HIGHWAY 64-EAST	EDGEWOOD DRIVE	0	22	0	0.65			0.65

#		ROAD NAME	BEGINNING LOCATION	ENDING LOCATION	ROW	BED	CL	PAY	T&G	CH	LGT.
50	TJ	BEELER CUT-OFF	BEELER ROAD	WATERLOO ROAD	50	22	1		0.3		0.3
51	TJ	BEELER ROAD	WATERLOO ROAD	GRANDDADDY ROAD	0	24	0		2.76		2.76
52	LK	BELEW LANE	EAGLE FACTORY ROAD	DEAD END	50	20	1		0.6		0.6
53	LK	BELEW ROAD	LONG BRANCH ROAD	DEAD END	0	18	0		0.8		0.8
54	MD	BENEFIELD LANE	COUNTY FARM ROAD	DEAD END	0	18	0		0.4		0.4
55	MD	BENNETT ROAD	DENSON ROAD	DEAD END	0	18	0			0.4	0.4
56	MD	BENSON ROAD	MARCELLA FALLS ROAD	DEAD END	50	20	1			0.6	0.6
57	LK	BERNIE KING LANE	GLEN SPRINGS ROAD	DEAD END	0	20	0			0.15	0.15
58	RB	BETTY AVENUE	BRANCH DRIVE	LANCE DRIVE	0	22	0	0.15			0.15
59	TJ	BIG SPRINGS FORK	WARE ROAD	BIG SPRINGS ROAD	0	18	0		1.3		1.3
60	TJ	BIG SPRINGS ROAD	SR. 241-REDHILL -CENTER	ETHRIDGE-REDHILL ROAD	0	22	0		1.8		1.8
61	TJ	BIG SPRINGS ROAD-EAST	SR. 241-REDHILL-CENTER	DEAD END	0	24	0		0.7		0.7
62	TJ	BIG SPRINGS TERRACE	BIG SPRINGS FORK	DEAD END	0	24	0		0.2		0.2
63	RB	BIRD MILL ROAD	IDAHO ROAD	NEWTON ROAD	0	20	0			0.5	0.5
64	RB	BISHOP CHAPEL ROAD	SR. 227-LEXINGTON HWY.	FIVE POINTS ROAD	50	24	1		4.0		4.0
65	RB	BISHOP ROAD	BAKER LANE	WESLEY CHAPEL ROAD	50	20	1	1.35			1.35
66	LK	BIVENS LANE	SR. 242-WEST POINT ROAD	DEAD END	50	16	0			0.2	0.2
67	MD	BLACKJACK LANE	CORBIN STREET	DEAD END	50	20	1		0.2		0.2
68	MD	BLACK STREET	COLLEGE STREET-WEST	STATE HIGHWAY-20	0	16	0	0.1			0.1
69	MD	BLACKWOOD DRIVE	SHADY STREET	OAK STREET	0	22	0		0.2		0.2
70	MD	BLACKWOOD LANE	OAKS ROAD	DEAD END	0	16	0		0.7		0.7
71	MD	BLACKWOOD ROAD	SR. 240-TURNPIKE	DEAD END	0	18	0			0.2	0.2
72	MD	BLANKENSHIP LANE	HIGHWAY 43-NORTH	DEAD END	0	16	0		0.3		0.3
73	RB	BLESSING ROAD	HIGHWAY 64-EAST	LANTZ ROAD	0	22	0		0.7		0.7
74	RB	BLOOMING GROVE ROAD	OWENS ROAD	APPLETON ROAD	0	22	0	2.6	3.3		5.9

#		ROAD NAME	BEGINNING LOCATION	ENDING LOCATION	ROW	BED	CL	PAY	T&G	CH	LGT.
75	RB	BLUE HERON DRIVE	TANDY PLACE	TANDY PLACE	50	20	1		0.15		0.15
76	LK	BLUFF ROAD	ST. JOE CITY LIMITS	BUSBY ROAD	0	24	0		5.1		5.1
77	RB	BONEE ROAD	MILLER LANE	GILES COUNTY LINE	50	22	1		1.7		1.7
78	MD	BONNER ROAD	GRAY ROAD	DEAD END	0	18	0			0.5	0.5
79	RB	BONNERTOWN ROAD	SR. 98-RABBIT TRAIL ROAD	ALABAMA STATE LINE	60	22	1	2.35			2.35
80	TJ	BOSWELL CEMETERY RD.	MT. LEBANON ROAD	DEAD END	0	12	0			0.2	0.2
81	RB	BOX ROAD	BLOOMING GROVE ROAD	BLOOMING GROVE ROAD	0	20	0		0.95		0.95
82	TJ	B.R. LANE	RIDGE ROAD	DEAD END	0	12	0			0.2	0.2
83	MD	BRACE LOOP	BRACE ROAD	BRACE ROAD	0	20	0		0.4		0.4
84	MD	BRACE ROAD	ALEXANDER SPRINGS RD.	NORTH & SOUTH BRACE	60	26	1	2.4			2.4
85	MD	BRACE ROAD-NORTH	BRACE ROAD	CHURCH STREET (L'BURG)	0	24	0	2.5	1.4		3.9
86	MD	BRACE ROAD-SOUTH	ETHRIDGE CITY LIMITS	BRACE ROAD-NORTH	0	24	0	1.1	1.9		3.0
87	TJ	BRADLEY ROAD-NORTH	GRANDADDY ROAD	MT. LEBANON ROAD	0	20	0		2.3		2.3
88	RB	BRADLEY ROAD-SOUTH	SR. 98-RABBIT TRAIL ROAD	JONES CHAPEL ROAD	0	24	0		2.0		2.0
89	RB	BRANCH DRIVE	WEAKLEY CREEK ROAD	LANCE DRIVE	0	22	0	0.7			0.7
90	MD	BRANDI LANE	MATTOXTOWN ROAD	DEAD END	0	20	0		0.2		0.2
91	RB	BRANNON ROAD	BAKER LANE	ROSIER ROAD	0	22	0		0.7		0.7
92	LK	BREWER BRANCH ROAD	SR. 242-WEST POINT ROAD	DEAD END	0	18	0			0.3	0.3
93	MD	BREWER LANE	BREWER ROAD	DEAD END	0	18	0		0.35		0.35
94	MD	BREWER ROAD	HIGHWAY 43-NORTH	BRACE ROAD-SOUTH	0	18	0		0.6		0.6
95	MD	BRIDY ROAD	BRACE ROAD-SOUTH	BUFFALO ROAD	60	24	1		2.1		2.1
96	MD	BRIER HILL ROAD	SR. 242-HENRYVILLE ROAD	OAKS ROAD	0	24	0		1.5		1.5
97	RB	BROCK HOLLOW ROAD	OLD FLORENCE-PUL. ROAD	GILES COUNTY LINE	0	20	0		2.2		2.2
98	MD	BROOKS HUGHES ROAD	BUFFALO ROAD (NOT SR)	MCDOWELL ROAD	0	24	0		1.7		1.7
99	RB	BROWN LANE	KILE ROAD	DEAD END	0	18	0		0.4		0.4

#		ROAD NAME	BEGINNING LOCATION	ENDING LOCATION	ROW	BED	CL	PAY	T&G	CH	LGT.
100	TJ	BRUSH CREEK ROAD	HIGHWAY 64-WEST	LEWIS COUNTY LINE	0	22	0		6.8		6.8
101	TJ	BRYANT-BOSWELL ROAD	ANDERSON ROAD	WATERLOO ROAD	0	22	0		1.8		1.8
102	TJ	BRYANT ROAD	PINEY ROAD	DEAD END	60	20	1		1.0		1.0
103	LK	BRYSON ROAD	COLLINWOOD ROAD	DEAD END	0	18	0			0.7	0.7
104	TJ	BUCK BRANCH LANE	MCDONALD ROAD	DEAD END	0	16	0			0.2	0.2
105	TJ	BUCK BRANCH ROAD	FISH TRAPP ROAD	PINEY ROAD	0	20	0		1.85		1.85
106	LK	BUCKS LANE	SOUTH OFF DANLEY ROAD	DEAD END	0	20	0		0.2		0.2
107	MD	BUD TAYLOR ROAD	BUFFALO ROAD (NOT SR)	YODER ROAD	0	20	0		0.8		0.8
108	MD	BUFFALO ROAD	SR. 242-HENRYVILLE ROAD	SR. 240-TURNPIKE	60	24	1	8.0			8.0
109	MD	BUIE ROAD	BUFFALO ROAD (NOT SR)	SR. 240-TURNPIKE	0	22	0		2.0		2.0
110	LK	BUMPUS ROAD	L'BURG CITY LIMITS	SR. 242-WEST POINT ROAD	0	20	0	0.5			0.5
111	LK	BUSBY ROAD	SR. 242-WEST POINT ROAD	HIGHWAY 43-SOUTH	0	24	0	8.1			8.1
112	MD	BYRD ROAD	WEAKLEY CREEK ROAD	GOOD HOPE ROAD	0	24	0		2.4		2.4
113	MD	C. KIRK CIRCLE	HUDSON ROAD	HUDSON ROAD	0	16	0			0.3	0.3
114	LK	CABIN LANE	BARNETT DRIVE	DEAD END	0	20	0		0.3		0.3
115	MD	CALDWELL ROAD	BUFFALO ROAD (NOT SR)	SR. 240-TURNPIKE	60	20	1		2.0		2.0
116	MD	CAMPBELL LANE	SR. 242-BUFFALO ROAD	DEAD END	0	18	0			0.2	0.2
117	MD	CAMPBELLSVILLE PIKE	HIGHWAY 43-NORTH	GILES COUNTY LINE	50	26	1	4.9			4.9
118	LK	CANNON ROAD	LONG BRANCH ROAD	DEAD END	0	18	0		0.55		0.55
119	RB	CARDINAL COURT	FALL RIVER ROAD	DEAD END	50	20	1	0.6			0.6
120	MD	CARDINAL WAY	CALDWELL ROAD	SR. 240-TURNPIKE	0	20	0		0.4		0.4
121	MD	CAROL ROAD	JONESTOWN ROAD	GILES COUNTY LINE	0	18	0		0.3		0.3
122	LK	CARTER ROAD	IRON CITY ROAD	WOLF CREEK ROAD	0	20	0		1.2	0.6	1.8
123	MD	CARVELL LANE	MARCELLA FALLS ROAD	DEAD END	0	14	0			0.3	0.3
124	TJ	CC LANE	FISH TRAPP ROAD	DEAD END	0	16	0			0.7	0.7

#		ROAD NAME	BEGINNING LOCATION	ENDING LOCATION	ROW	BED	CL	PAY	T&G	CH	LGT.
125	TJ	CC ROAD	SR. 241-NAPIER ROAD	DEAD END	0	18	0		1.2		1.2
126	RB	CECIL COURT	MATTHEW AVENUE	DEAD END	0	22	0		0.1		0.1
127	LK	CEDAR HILL ROAD	OLD JACKSON HIGHWAY	DEAD END	50	22	1	1.35			1.35
128	MD	CEMETERY LANE	CEMETERY ROAD	DEAD END	0	16	0		0.4		0.4
129	MD	CEMETERY ROAD	SR. 240-TURNPIKE	CHIEF CREEK ROAD	0	22	0		2.5		2.5
130	TJ	CEMETERY STREET	TENNESSEE STREET	CEMETERY	0	18	0			0.5	0.5
131	TJ	CENTER GROVE ROAD	WARE ROAD	KNOTT ROAD	0	18	0		0.5		0.5
132	TJ	CHAMBERS ROAD	PINEY ROAD	DEAD END	0	18	0		1.1		1.1
133	RB	CHANCE ROAD	FLATT LANE	RAMAH ROAD	0	22	0		0.75		0.75
134	MD	CHANDLER LANE	HUDSON ROAD	NUTT LANE	0	20	0		0.2		0.2
135	LK	CHANDLER ROAD	SR. 242-WEST POINT ROAD	DEAD END	0	20	0		0.7		0.7
136	LK	CHEROKEE HILL DRIVE	CHEROKEE HILLS SUB.	CHEROKEE HILLS SUB.	50	20	1		0.9		0.9
137	RB	CHERRY GLENN COURT	NORTH KEENER ROAD	DEAD END	50	20	1		0.3		0.3
138	RB	CHERRY HILL ROAD	FALL RIVER ROAD	DEAD END	0	16	0			0.85	0.85
139	RB	CHERIE LANE	GALLION ROAD	DEAD END	0	18	0			0.3	0.3
140	LK	CHERRY STREET-EAST	EAST OFF TENNESSEE ST.	DEAD END	0	18	0	0.1			0.1
141	TJ	CHERRY STREET-WEST	SR. 242-WEST POINT ROAD	CHURCH STREET	0	18	0	0.1			0.1
142	TJ	CHESTNUT LANE	EAST LAUREL DRIVE	DEAD END	50	20	1		0.2		0.2
143	MD	CHIEF CREEK RD.(E.SIDE)	SR. 240-TURNPIKE	SR. 241-NAPIER ROAD	0	22	0		2.2	2.4	4.6
144	TJ	CHIEF CREEK RD.(W.SIDE)	241-NAPIER ROAD	LAUREL HILL ROAD	0	22	0		0.8		0.8
145	TJ	CHISHOLM CRK. RD. (NO)	HIGHWAY 64-WEST	FISH TRAPP ROAD	0	20	0		3.2	0.2	3.4
146	TJ	CHISHOLM CRK. RD. (SO)	LODI ROAD	WAYNE COUNTY LINE	0	20	0		1.4		1.4
147	TJ	CHISHOLM CROSSING	HIGHWAY 64-WEST	SCENIC ROAD	0	20	0	0.2			0.2
148	MD	CHRISTOPHER LANE	SR. 241-NAPIER ROAD	DEAD END	0	16	0		0.9		0.9
149	RB	CHOATES ROAD	MILLER LANE	KELSEY LANE	50	20	1		0.6		0.6

#		ROAD NAME	BEGINNING LOCATION	ENDING LOCATION	ROW	BED	CL	PAY	T&G	CH	LGT.
150	TJ	CHURCH HILL ROAD	RIDGE ROAD (WEST POINT)	DEAD END	0	18	0			0.2	0.2
151	RB	CHURCH LANE	SECOND CREEK ROAD	PEE WEE LANE	0	14	0		0.2		0.2
152	TJ	CHURCH STREET	GEORGIA STREET	MAPLE STREET	0	18	0	0.3			0.3
153	MD	CHURCH STREET	CALDWELL ROAD	DALEY STREET	0	18	0	0.9			0.9
154	RB	CLAIR COURT	HARDING ROAD	DEAD END	0	20	0			0.1	0.1
155	TJ	CLANTON LANE	CHAMBERS ROAD	DEAD END	0	18	0		0.2		0.2
156	RB	CLANTON ROAD	LONESTAR ROAD	BEECHWOOD DRIVE	0	20	0		0.9		0.9
157	MD	CLARENCE LONG ROAD	SR. 240-TURNPIKE	DEAD END	0	16	0			0.2	0.2
158	TJ	CLARK ROAD	WARE ROAD	DEAD END	0	14	0		0.7		0.7
159	MD	CLARK STREET	STATE HIGHWAY-20	DEAD END	0	16	0		0.1		0.1
160	LK	CLAX BRANCH ROAD	MT. NEBO ROAD	LORETTO CITY LIMITS	50	20	1	3.2	1.0		4.2
161	TJ	CLAYTON ROAD	HOOD ROAD-SOUTH	DEAD END	0	16	0			0.2	0.2
162	RB	CLEAR CREEK ROAD	GILES COUNTY LINE	DEAD END	0	24	0		4.1	0.1	4.2
163	RB	CLEAR CREEK RD.-SOUTH	FRED HUGHES ROAD	DEAD END	0	14	0		0.3		0.3
164	MD	CLEVE STAGGS ROAD	BRACE ROAD-NORTH	DEAD END	0	16	0			0.4	0.4
165	RB	CLEVELAND LANE	CLEVELAND ROAD	SECOND CREEK ROAD	0	24	0		0.55		0.55
166	RB	CLEVELAND ROAD	BISHOP CHAPEL ROAD	MARKS ROAD	0	24	0		1.4		1.4
167	RB	CLIFF DRIVE	QUAIL DRIVE	DEAD END	0	20	0		0.3		0.3
168	TJ	CLIFTON ROAD	GRASSY BRANCH ROAD	DEAD END	0	18	0		0.7		0.7
169	LK	CLUBHOUSE DRIVE	BUSBY ROAD	DEAD END	0	20	0		0.5		0.5
170	RB	COBB ALLEY	SR. 98-RABBIT TRAIL ROAD	FAIR AVENUE	0	18	0	0.1			0.1
171	TJ	COFFEE MCGEE ROAD	SR. 242-BUFFALO ROAD	DEAD END	0	18	0	0.3	0.3		0.6
172	RB	COLE CIRCLE	MILLWOOD DRIVE	DEAD END	50	20	1		0.1		0.1
173	TJ	COLLEGE STREET	CHURCH STREET	TENNESSEE STREET	0	18	0	0.1			0.1
174	MD	COLLEGE STREET-EAST	ROSSON STREET	MONUMENT CIRCLE	0	22	0	0.3	0.6		0.9

#		ROAD NAME	BEGINNING LOCATION	ENDING LOCATION	ROW	BED	CL	PAY	T&G	CH	LGT.
175	MD	COLLEGE STREET-WEST	SR. 240-TURNPIKE	SHADY STREET	0	18	0	0.5			0.5
176	TJ	COLLINWOOD ROAD	SR. 242-WEST POINT ROAD	WAYNE COUNTY LINE	50	24	1	3.3			3.3
177	MD	COMMODORE CIRCLE	BUFFALO ROAD (NOT SR)	BUFFALO ROAD (NOT SR.)	0	24	0		0.6		0.6
178	MD	COMMUNITY ROAD	MATTOXTOWN ROAD	WEAKLEY CREEK ROAD	0	22	0	0.65			0.65
179	RB	CONCORD LANE	CONCORD ROAD	DEAD END	0	16	0			0.4	0.4
180	RB	CONCORD ROAD	REVILO ROAD	CLEAR CREEK ROAD	0	22	0		2.55		2.55
181	MD	CONVENT ROAD	BRACE ROAD-SOUTH	BRACE ROAD	0	22	0		0.7		0.7
182	MD	COOK ROAD	DUKES PARK ROAD	DEAD END	0	16	0		0.3		0.3
183	RB	COPPERAS BRANCH RD.	FALL RIVER ROAD	OLD FLORENCE-PULASKI	0	24	0	0.7	1.7		2.4
184	MD	CORBIN STREET	MOORE ROAD	STATE HIGHWAY-20	0	24	0	0.3	1.2		1.5
185	LK	COUNTRYSIDE DRIVE	HIGHWAY 43-SOUTH	DEAD END	0	20	0		1.1		1.1
186	MD	COUNTY FARM ROAD	L'BURG CITY LIMITS	ETHRIDGE CITY LIMITS	0	22	0		0.9		0.9
187	MD	COUNTY LINE RD.-WEST	OLD MILITARY RD.-NORTH	MAURY COUNTY LINE	0	18	0	0.3			0.3
188	TJ	CRAIG ROAD	GREENWOOD ROAD	ORTON ROAD	0	20	0		1.45		1.45
189	TJ	CRAWFISH LANE	SR. 242-BUFFALO ROAD	DEAD END	0	16	0	0.55			0.55
190	TJ	CRAWFISH ROAD	VALLEY ROAD	DEAD END	0	18	0		0.6		0.6
191	TJ	CREEKMONT DRIVE	HIGHWAY 64-WEST	HIGHWAY 64-WEST	0	22	0		1.2		1.2
192	TJ	CREWS LANE	BRUSH CREEK ROAD	DEAD END	0	18	0			0.4	0.4
193	TJ	CREWS ROAD	HUDSON ROAD	ETHRIDGE-REDHILL ROAD	60	24	1		1.7		1.7
194	MD	CROSS LANE	LONG ROAD	DEAD END	0	18	0		0.4		0.4
195	MD	CROSS ROAD	JONESTOWN ROAD	MT. HOREB ROAD	0	20	0		1.4		1.4
196	RB	CROWDER ROAD	FALL RIVER ROAD	PROSSER ROAD	0	20	0	1.2			1.2
197	RB	CROWDER ROAD-SOUTH	APPLETON ROAD	ALABAMA STATE LINE	0	22	0			0.5	0.5
198	TJ	CROWSON CREEK ROAD	GIBBS ROAD	DEAD END	0	20	0			0.1	0.1
199	MD	CUMBERLAND DRIVE	STATE HIGHWAY-20	DEAD END	50	20	1		0.6		0.6

#		ROAD NAME	BEGINNING LOCATION	ENDING LOCATION	ROW	BED	CL	PAY	T&G	CH	LGT.
200	MD	CUMMING ROAD	OAKS ROAD	BUFFALO ROAD (NOT SR.)	0	22	0		1.2		1.2
201	RB	DAKOTA LANE	GARNER ROAD	DEAD END	50	20	1		0.1		0.1
202	MD	DALEY STREET	STATE HIGHWAY-20	CHURCH STREET	0	22	0	0.4			0.4
203	RB	DANA ROAD	DUNN-LEOMA ROAD	PROSSER ROAD	0	20	0		0.7		0.7
204	RF	DANLEY ROAD	SR. 227-LEXINGTON HWY.	ST. JOE CITY LIMITS	50	22	1		4.2		4.2
205	TJ	DAVE HILL ROAD	MT. LEBANON ROAD	CREEK	20	16	4		0.9	0.6	1.5
206	MD	DAVE RISNER ROAD	DRY WEAKLEY ROAD	CAMPBELLSVILLE PIKE	0	20	0		0.1		0.1
207	MD	DAVID BLUE ROAD	BARNSVILLE ROAD	DEAD END	0	12	0			0.3	0.3
208	RB	DAVIDSON ROAD	RAMAH ROAD	UNION HILL ROAD	0	22	0		0.95		0.95
209	MD	DAVIS ROAD	THREE OAKS ROAD	DEAD END	0	18	0			0.6	0.6
210	MD	DAVIS STREET	STATE HIGHWAY-20	MONUMENT CIRCLE	0	24	0	0.7			0.7
211	RB	DAY ROAD	SR. 98-RABBIT TRAIL ROAD	MOCKERSON ROAD	0	22	0	0.9			0.9
212	LK	DEERVIEW LANE	PURCELL LANE	DEAD END	50	20	0		0.3		0.3
213	MD	DELLA STREET	COLLEGE STREET-EAST	DEAD END	0	22	0		0.1		0.1
214	MD	DENSON ROAD	HUDSON ROAD	SR. 240-TURNPIKE	50	26	1		4.1		4.1
215	MD	DEPOT STREET	CHURCH STREET	STATE HIGHWAY-20	0	20	0	0.3			0.3
216	RB	DIXON BRANCH ROAD	LORETTO CITY LIMITS	LAMBS FERRY ROAD	60	22	1		2.75		2.75
217	RB	DOBBINS ROAD	WARREN HOLLOW ROAD	ALABAMA STATE LINE	0	20	0		0.6		0.6
218	LK	DOGWOOD LANE	BARNETT DRIVE	DEAD END	0	12	0		0.55		0.55
219	MD	DOOLEY ROAD	CAMPBELLSVILLE PIKE	HIGHWAY 43-NORTH	0	22	0		3.7		3.7
220	MD	DORA LANE	GRIFFIN ROAD	DEAD END	50	20	1			0.2	0.2
221	MD	DOUB LANE	JONESTOWN ROAD	GILES COUNTY LINE	0	20	0		0.1		0.1
222	MD	DRY WEAKLEY ROAD	HWY 43-NORTH	PLEASANT VALLEY ROAD	60	24	1		3.9		3.9
223	LK	DUCKTOWN ROAD	IRON CITY ROAD	ALABAMA STATE LINE	0	24	0		2.3		2.3

#		ROAD NAME	BEGINNING LOCATION	ENDING LOCATION	ROW	BED	CL	PAY	T&G	CH	LGT.
224	MD	DUGOUT ROAD	JONESTOWN ROAD	OLD MILITARY RD.-NORTH	0	20	0		2.3		2.3
225	MD	DUKES PARK ROAD	OLD HIGHWAY 43-NORTH	OLD MILITARY RD.-NORTH	60	24	1		2.6		2.6
226	RB	DUNKLE ROAD	FLEEMAN CIRCLE	DEAD END	0	18	0		0.15		0.15
227	RB	DUNN-FALL RIVER ROAD	HIGHWAY 43-SOUTH	MARABLE ROAD	50	22	1		3.4		3.4
228	RB	DUNN LANE	HIGHWAY 43-SOUTH	DEAD END	0	20	0	0.1			0.1
229	RB	DUNN-LEOMA ROAD	HIGHWAY 43-SOUTH	43-SOUTH AT DUNN	50	20	1	4.3			4.3
230	RB	DUNN ROAD	DUNN-LEOMA ROAD	PROSSER ROAD	50	20	1	0.9			0.9
231	MD	DURHAM CIRCLE	SR. 240-TURNPIKE	SR. 240-TURNPIKE	0	18	0		0.2	0.2	0.4
232	RB	DURHAM ROAD	WESLEY CHAPEL ROAD	BROCK HOLLOW ROAD	50	20	1		3.05		3.05
233	RB	DURRETT ROAD	HIGHWAY 43-SOUTH	FULLERS CHAPEL ROAD	0	26	0		0.45		0.45
234	MD	DYE ROAD	BUFFALO ROAD (NOT SR)	DEAD END	0	14	0			0.2	0.2
235	LK	EAGLE FACTORY ROAD	L'BURG CITY OLD FLORENCE	DEAD END	40	24	2		1.8		1.8
236	MD	EAGLE HAVEN ROAD	CHURCH STREET	DEAD END	50	20	1		0.1		0.1
237	MD	EDAN ROAD-EAST	HIGHWAY 43-NORTH	MT. HOREB ROAD	0	24	0		2.2		2.2
238	MD	EDAN ROAD-WEST	HIGHWAY 43-WEST	SOUTH BRACE ROAD	0	20	0		1.2		1.2
239	RB	EDGEWOOD DRIVE	BEECHWOOD DRIVE-NORTH	SHADOW STONE DRIVE	0	22	0		0.25		0.25
240	LK	ED BOSHEERS ROAD	NORTH OFF BUSBY ROAD	DEAD END	0	20	0		0.4		0.4
241	LK	EDWARDS DRIVE	GLEN SPRINGS ROAD	DEAD END	0	18	0		0.3		0.3
242	RB	ELI COURT	HARDING ROAD	DEAD END	0	20	0		0.05		0.05
243	MD	ELIZABETH COURT	TAYLOR CIRCLE	DEAD END	50	20	1		0.1		0.1
244	MD	ELKRIDGE ROAD	EAST OFF NO.-OLD MILITARY	MAURY COUNTY LINE	0	20	0		0.7		0.7
245	RB	EMBRY ROAD	HIGHWAY 43-SOUTH	DUNN-LEOMA ROAD	0	18	0	0.4			0.4
246	TJ	E.R. LANE	ROCKY LANE	DEAD END	0	12	0			0.3	0.3
247	TJ	ETHRIDGE-REDHILL ROAD	HIGHWAY 64-WEST	MCCALEB ROAD	50	26	1	2.3			2.3
248	MD	ETHRIDGE-REDHILL ROAD	MCCALEB ROAD	ETHRIDGE CITY LIMITS	50	26	1	6.0			6.0

#		ROAD NAME	BEGINNING LOCATION	ENDING LOCATION	ROW	BED	CL	PAY	T&G	CH	LGT.
249	RB	EVANS LANE	HIGHWAY 64-EAST	DEAD END	0	18	0			0.4	0.4
250	RB	EVANS ROAD	SECOND CREEK ROAD	FIVE POINTS ROAD	50	20	1	1.5			1.5
251	LK	EZELL LANE	OLD GLENDALE ROAD	DEAD END	0	20	0		0.2		0.2
252	RB	EZELL RD.	SR. 98-RABBIT TRAIL ROAD	DEAD END	0	20	0			0.15	0.15
253	RB	FAIR STREET	HIGHWAY 43-SOUTH	DUNN-LEOMA ROAD	0	20	0	0.4			0.4
254	LK	FAIRVIEW ROAD	ST. JOE CITY LIMITS	LEXINGTON	60	24	1		7.5		7.5
255	LK	FAIRWAY CIRCLE	CLUBHOUSE DRIVE	CLUBHOUSE DRIVE	50	20	1		1.2		1.2
256	RB	FALL RIVER ROAD	L'BURG CITY LIMITS	GILES COUNTY LINE	60	24	1	10.6			10.6
257	RB	FARRIS LANE	ADAIR ROAD	DEAD END	0		0		0.2		0.2
258	TJ	FAWNWOOD CIRCLE	CREEKMONT DRIVE	DEAD END	0	20	0		0.1		0.1
259	MD	FIELDSTONE DRIVE	SUGARLAND DRIVE	DEAD END	50	20	1		0.1		0.1
260	RB	FINN CIRCLE	MILLWOOD DRIVE	DEAD END	50	20	1		0.1		0.1
261	TJ	FINNIE ROAD	V.F.W. RD.	DEAD END	0	18	0			1.9	1.9
262	RB	FIRE TOWER ROAD	MILLER LANE	DEAD END	0	16	0		0.35		0.35
263	TJ	FIRST TRESTLE STREET	NORTH OFF MAPLE STREET	DEAD END	0	18	0		0.3		0.3
264	TJ	FISH TRAPP ROAD	PINEY ROAD	WAYNE COUNTY LINE	0	22	0		3.6		3.6
265	LK	FISHER HOLLOW LOOP	BUSBY ROAD	ANDREWS ROAD	50	20	1		0.3		0.3
266	LK	FISHER HOLLOW ROAD	BUSBY ROAD	BUSBY ROAD	50	20	1		2.4		2.4
267	MD	FISHER ROAD	JONESTOWN ROAD	DEAD END	0	20	0			0.4	0.4
268	RB	FIVE POINTS ROAD	SR. 227-LEXINGTON HWY.	OWENS ROAD	60	24	1	5.0			5.0
269	RB	FLATT LANE	UNION HILL ROAD	RAMAH ROAD	0	24	0		0.9		0.9
270	MD	FLATWOODS ROAD	SR. 242-BUFFALO ROAD	L'BURG CITY LIMITS	0	20	0	2.0			2.0
271	RB	FLEEMAN CIRCLE	LONESTAR ROAD	LONESTAR ROAD	0	22	0	0.45			0.45
272	RB	FLEEMAN ROAD	BONEE ROAD	GILES COUNTY LINE	50	20	1		0.4		0.4
273	LK	FLEMING ROAD	SR. 227-LEXINGTON HWY.	FAIRVIEW ROAD	50	20	1		0.4		0.4

#		ROAD NAME	BEGINNING LOCATION	ENDING LOCATION	ROW	BED	CL	PAY	T&G	CH	LGT.
274	MD	FLIPPO PLACE	MACEDONIA ROAD	MIDWAY ROAD	50	20	1		0.2		0.2
275	TJ	FLIPPO ROAD	N. CHISHOLM CREEK ROAD	DEAD END	50	22	1		0.8		0.8
276	RB	FLOYD LANE	OLD FLORENCE-PULASKI RD.	DEAD END	50	20	1		0.2		0.2
277	RB	FORD ROAD	LAMBS FERRY ROAD	FULLERS CHAPEL ROAD	0	20	0		0.4		0.4
278	RB	FORREST AVENUE	EDGEWOOD DRIVE	NORTH BEECHWOOD DR.	0	20	0	0.25			0.25
279	MD	FOSTER ROAD	BUFFALO ROAD (NOT SR)	DEAD END	0	20	0			0.6	0.6
280	RB	FOUST HILL ROAD	CLEAR CREEK ROAD	GILES COUNTY LINE	0	20	0		0.65		0.65
281	LK	FOX RIDGE DRIVE	CHEROKEE HILLS SUB.	CHEROKEE HILLS SUB.	50	20	1		0.2		0.2
282	RB	FOXLAND COURT	JILL DRIVE	DEAD END	0	18	0	0.1			0.1
283	RB	FRAZIER LANE	OLD FLORENCE-PUL.-SOUTH	DEAD END	0	18	0		0.15		0.15
284	RB	FRAZIER ROAD	PROSSER ROAD	OLD FLORENCE-PULASKI	0	20	0		2.4		2.4
285	RB	FRANK ROAD	FALL RIVER ROAD	DEAD END	0	18	0		0.5		0.5
286	LK	FRANKLIN DRIVE	SR. 242-WEST POINT ROAD	DEAD END	0	24	0		0.5		0.5
287	RB	FRED HUGHES ROAD	SUGAR CREEK ROAD	DEAD END	0	20	0		0.2		0.2
288	MD	FREEDOM HILL ROAD	HIGHWAY 43-NORTH	RUSHING ROAD	60	20	1		0.4		0.4
289	MD	FREEDOM ROAD	HIGHWAY 43-NORTH	OLD MILITARY RD.-NORTH	0	24	0		2.8		2.8
290	MD	FREEMAN LANE	HIGHWAY 43-NORTH	DEAD END	0	18	0			0.1	0.1
291	RB	FREEMAN HILL ROAD	REVILO ROAD	FALL RIVER ROAD	60	24	1		2.65		2.65
292	RB	FREEMON ROAD	DUNN-LEOMA ROAD	DEAD END	0	16	0			0.5	0.5
293	LK	FRENCH ROAD	REBECCA ROAD	ALABAMA STATE LINE	60	22	1		1.6		1.6
294	RB	FULLERS CHAPEL LANE	SHACKLEFORD ROAD	FULLERS CHAPEL ROAD	0	22	0		0.7		0.7
295	RB	FULLERS CHAPEL ROAD	OLD FLORENCE-PUL. ROAD	SHACKLEFORD ROAD	0	24	0		1.55		1.55
296	LK	GABEL BRANCH ROAD	RASCALTOWN ROAD	DEAD END	0	20	0		0.2		0.2
297	LK	GABEL ROAD	TIDWELL HOLLOW ROAD	TIDWELL HOLLOW ROAD	0	18	0			0.8	0.8
298	RB	GALLION ROAD	BLOOMING GROVE ROAD	DEAD END	0	22	0		0.4		0.4

#		ROAD NAME	BEGINNING LOCATION	ENDING LOCATION	ROW	BED	CL	PAY	T&G	CH	LGT.
299	RB	GAMBLE ROAD	SECOND CREEK ROAD	SR. RABBIT TRAIL ROAD	50	22	1	2.3			2.3
300	MD	GANG ROAD	VALLEY ROAD	PARK GROVE ROAD	60	22	1	2.3			2.3
301	RB	GARLAND DRIVE	HORSESHOE BEND ROAD	DEAD END	0	20	0	0.1			0.1
302	MD	GARLAND ROAD	CHIEF CREEK ROAD	DEAD END	50	20	1			0.3	0.3
303	RB	GARNER ROAD	PROSSER ROAD	DUNN-LEOMA ROAD	0	20	0		1.1		1.1
304	RB	GASTON DRIVE	PROSSER ROAD	DEAD END	0	24	0		0.25		0.25
305	TJ	GATLIN ROAD	HIGHWAY 64-WEST	DEAD END	0	16	0			0.3	0.3
306	TJ	GENSON ROAD	SR. 240-TURNPIKE	HIGHWAY 64-WEST	50	20	1		1.9	0.9	2.8
307	TJ	GEORGIA STREET	WATER TOWER ROAD	RAILROAD ROAD	0	18	0	0.2	0.4		0.6
308	TJ	GIBBS ROAD	HIGHWAY 64-WEST	VALLEY ROAD	0	20	0	1.2			1.2
309	LK	GIESKE ROAD	ST. MARY ROAD	ALABAMA STATE LINE	0	22	0		2.3		2.3
310	RB	GILLESPIE DRIVE	GILLESPIE ROAD	DEAD END	0	20	0		0.3		0.3
311	RB	GILLESPIE LANE	GILLESPIE ROAD	OWENS ROAD	0	20	0		0.35		0.35
312	RB	GILLESPIE ROAD	OWENS ROAD	HOOD HOLLOW ROAD	50	24	1		1.9		1.9
313	RB	GIMLET ROAD	HIGHWAY 64-EAST	GILES COUNTY LINE	50	22	1	4.2	1.9		6.1
314	MD	GINGERICH ROAD	CAMPBELLSVILLE PIKE	DEAD END	0	16	0			0.2	0.2
315	RB	GLASS ROAD	FALL RIVER ROAD	DEAD END	0	20	0		0.4		0.4
316	LK	GLENN SPRINGS ROAD	L'BURG CITY LIMITS	SR. 242-WEST POINT ROAD	0	22	0	3.5			3.5
317	LK	GLENDALE LANE	OLD JACKSON HIGHWAY	HWY. 43-SOUTH	0	20	0			0.2	0.2
318	RB	GLENDALE ROAD	HIGHWAY 43-SOUTH	SR. 98-RABBIT TRAIL ROAD	60	32	1	4.45			4.45
319	MD	GLENVIEW DRIVE	TURNPIKE	DEAD END	50	20	1		0.6		0.6
320	MD	GOBBELL AVENUE	FREEDOM ROAD	DEAD END	50	20	1		0.2		0.2
321	LK	GOBBLE LANE	GREENBRIER ROAD	DEAD END	0	20	0		0.3		0.3
322	MD	GOOD HOPE ROAD	HIGHWAY 43-NORTH	PLEASANT VALLEY ROAD	50	24	1	4.1			4.1
323	TJ	GORE ROAD	HIGHWAY 64-WEST	GRANDDADDY ROAD	50	22	0		2.6		2.6

#		ROAD NAME	BEGINNING LOCATION	ENDING LOCATION	ROW	BED	CL	PAY	T&G	CH	LGT.
324	TJ	GOSLIN BRANCH ROAD	SR. 242-WEST POINT ROAD	DEAD END	50	20	1			4.2	4.2
325	RB	GOWEN ROAD	RICHARDSON ROAD	IDAHO ROAD	0	20	0		0.6		0.6
326	TJ	GRANDDADDY ROAD	L'BURG CITY LIMITS	PINEY ROAD	50	24	1	4.0	4.7		8.7
327	TJ	GRANDMERE ROAD	GRANDDADDY ROAD	DEAD END	0	22	0		1.35		1.35
328	RB	GRANDVIEW DRIVE	HIGHWAY 64-EAST	DEAD END	0	24	0	0.7			0.7
329	TJ	GRASSY BRANCH ROAD	SPRING CREEK ROAD	KNOB CREEK ROAD	50	22	1		1.5		1.5
330	TJ	GRAVEL HILL ROAD	HIGHWAY 64-WEST	CHISHOLM CREEK RD.-NO.	0	22	0		1.75		1.75
331	MD	GRAY ROAD	SR. 242-HENRYVILLE ROAD	BUFFALO ROAD (NOT SR.)	0	20	0		0.9		0.9
332	LK	GREEN HILL ROAD	DANLEY ROAD	ALABAMA STATE LINE	60	22	1		0.4		0.4
333	LK	GREEN ROAD	MCINTYRE ROAD	MT. NEBO ROAD	0	24	0	0.1	0.8		0.9
334	LK	GREENBRIER ROAD	LONG BRANCH ROAD	SR. 242-WEST POINT ROAD	0	20	0		2.2		2.2
335	TJ	GREENWOOD ROAD	HIGHWAY 64-WEST	SR. 240-TURNPIKE	0	22	0		3.1		3.1
336	RB	GREGORY LANE	MATTHEW AVENUE	MATTHEW AVENUE	0	24	0		0.3		0.3
337	MD	GRESHAM ROAD	CALDWELL ROAD	DEAD END	30	18	3		0.3		0.3
338	MD	GRIFFIN ROAD	VALLEY ROAD	GANG ROAD	50	22	1		1.25		1.25
339	MD	GRIMES LOOP	OLD HIGHWAY 43	DEAD END	0	16	0			0.9	0.9
340	LK	GRINNELL DRIVE	GLEN SPRINGS ROAD	DEAD END	0	22	0	0.3			0.3
341	MD	GROOMS ROAD	BENNETT ROAD	DEAD END	0	16	0			0.3	0.3
342	TJ	GUINN LANE	CHURCH HILL ROAD	DEAD END	0	16	0			0.2	0.2
343	MD	GULLEY DRIVE	BARRY LANE	DEAD END	50	20	1		0.15		0.15
344	RB	GUM SPRINGS ROAD	FALL RIVER ROAD	JORDAN ROAD	0	18	0	0.3	0.4		0.7
345	MD	HAGAN ROAD	HIGHWAY 43-NORTH	GOOD HOPE ROAD	0	22	0		1.4		1.4
346	TJ	HALL ROAD	BRUSH CREEK ROAD	BADDY ROAD	0	22	0		1.15		1.15
347	RB	HAMMONDS ROAD	OLD SECOND CREEK ROAD	BONNERTOWN ROAD	0	24	0		1.1		1.1
348	MD	HANNAH ROAD-EAST	OTHA ROAD	DEAD END	0	20	0		0.8		0.8

#		ROAD NAME	BEGINNING LOCATION	ENDING LOCATION	ROW	BED	CL	PAY	T&G	CH	LGT.
349	MD	HANNAH ROAD-WEST	BUFFALO ROAD (NOT SR)	DEAD END	0	15	0			0.5	0.5
350	RB	HARDIMAN DRIVE	BEECHWOOD DRIVE-SOUTH	DEAD END	0	20	0		0.15		0.15
351	RB	HARDIMAN RD.	LUNCFORD ROAD	SHACKELFORD ROAD	0	22	0		0.35		0.35
352	LK	HARDIN LOOP	BUSBY ROAD	WAYLAND SPRINGS	0	20	0		4.6		4.6
353	RB	HARDING ROAD	PROSSER ROAD	DEAD END	0	20	0		0.4		0.4
354	RB	HARLAN DRIVE	WEAKLEY CREEK ROAD	DEAD END	0	24	0	0.25			0.25
355	RF	HARLAN LANE	SR. 227-LEXINGTON HWY.	KILLEN ROAD	0	24	0		0.8		0.8
356	LK	HARLAN ROAD	HARLAN LANE	KILLEN BRANCH ROAD	0	22	0		0.35		0.35
357	RB	HARLIN ROAD	MOCKERSON ROAD	MOCKERSON ROAD	50	20	1			1.6	1.6
358	RB	HARMON DRIVE	WEAKLEY CREEK ROAD	DEAD END	0	18	0			0.2	0.2
359	TJ	HARRIS-BRYANT ROAD	PINEY ROAD	DEAD END	0	16	0		0.7		0.7
360	RB	HARRISON ROAD	BLOOMING GROVE ROAD	DEAD END	0	20	0		0.6		0.6
361	RB	HARVESTER AVENUE	INTERNATIONAL DRIVE	INTERNATIONAL DRIVE	0	26	0		0.4		0.4
362	TJ	HAWTHORNE DRIVE	GRANDDADDY ROAD	LAUREL DRIVE-WEST	0	22	0	0.6			0.6
363	LK	HAYES HOLLOW ROAD	SR. 242-WEST POINT ROAD	DEAD END	0	16	0			0.4	0.4
364	RB	HAYES ROAD	SHOALLY BRANCH ROAD	LEE ROAD	0	22	0		0.6		0.6
365	MD	HAYMONS LANE	HENRYVILLE ROAD	DEAD END	0	18	0			0.7	0.7
366	LK	HEATHER LANE	LONG BRANCH ROAD	DEAD END	0	16	0			0.2	0.2
367	LK	HENKLE DRIVE	RIGLING ROAD	DEAD END	0	22	0		0.6		0.6
368	LK	HENKLE LANE	HENKLE DRIVE	RIGLING ROAD	0	20	0		0.2		0.2
369	LK	HENSLEY LANE	DUCKTOWN ROAD	HENSLEY STREET	0	20	0			0.2	0.2
370	LK	HENSLEY STREET	IRON CITY LIMITS	DEAD END	0	20	0			0.5	0.5
371	LK	HESSIE LANE	GOBBLE LANE	DEAD END	0	18	0		0.3		0.3
372	LK	HIDEWAY LANE	SR. 227-LEXINGTON HWY.	DEAD END	0	18	0			0.2	0.2
373	RB	HESTER ROAD	ALDRIDGE ROAD	DEAD END	0	22	0			0.35	0.35

#		ROAD NAME	BEGINNING LOCATION	ENDING LOCATION	ROW	BED	CL	PAY	T&G	CH	LGT.
374	MD	HIGHLAND AVENUE	SR. 240-TURNPIKE	CHURCH STREET	0	18	0	0.2			0.2
375	LK	HILL HOLLOW ROAD	BUSBY ROAD	DEAD END	30	16	0		0.2		0.2
376	LK	HILL ROAD	GIESKE ROAD	PEPPERTOWN ROAD	0	24	0		1.4		1.4
377	RB	HILLVIEW DRIVE	HIGHWAY 64-EAST	BISHOP ROAD	0	22	0		1.3		1.3
378	RB	HILLWOOD DRIVE	GRANDVIEW DRIVE	DEAD END	0	22	0	0.3			0.3
379	MD	HOLLIS DRIVE	FLATWOODS ROAD	MT. ARARAT ROAD-NORTH	0	16	0			0.2	0.2
380	LK	HOLLIS HOLLOW ROAD	NORTH OFF RIGLING ROAD	DEAD END	0	20	0		0.5		0.5
381	LK	HOLLIS HOLLOW TRAIL	HUGHES HOLLOW ROAD	DEAD END	0	18	0			0.4	0.4
382	LK	HOLLIS LANE	HIGHWAY 43-SOUTH	DEAD END	0	20	0	0.2			0.2
383	LK	HOLLMAN ROAD	MT. NEBO ROAD	ST. JOE CITY LIMITS	0	20	0			0.6	0.6
384	RB	HOLLOWAY ROAD	SR. 98-RABBIT TRAIL ROAD	DEAD END	0	18	0		0.6		0.6
385	MD	HOLLOWAY STREET	STATE HIGHWAY-20	MAURY COUNTY LINE	0	20	0	0.6	0.4		1.0
386	LK	HOLLY CREEK ROAD	WAYLAND SPRINGS ROAD	WAYNE COUNTY LINE	0	22	0		0.5		0.5
387	MD	HONEYSUCKLE LANE	NORTH OFF 240-TURNPIKE	DEAD END	0	15	0	0.2			0.2
388	RB	HOOD HOLLOW ROAD	SR. 98-RABBIT TRAIL ROAD	APPLETON ROAD	0	24	0	2.2	1.3		3.5
389	RB	HOOD LANE	SR. 98-RABBIT TRAIL ROAD	DEAD END	0	20	0			0.15	0.15
390	TJ	HOOD ROAD-NORTH	HIGHWAY 64-WEST	GRANDDADDY ROAD	0	24	0	2.0			2.0
391	TJ	HOOD ROAD-SOUTH	GRANDDADDY ROAD	CREEK	0	20	0		2.1	0.6	2.7
392	RB	HORSESHOE BEND ROAD	PROSSER ROAD	PROSSER ROAD	0	20	0	1.2			1.2
393	RB	HOSEA GREEN ROAD	COPPERAS BRANCH ROAD	DEAD END	50	20	1		0.2		0.2
394	RB	HOWARD ROAD	BONNERTOWN ROAD	ALABAMA STATE LINE	0	20	0		0.3		0.3
395	LK	HOYT CIRCLE	LONG BRANCH ROAD	DEAD END	50	20	1			0.2	0.2
396	MD	HUDGINS LANE	MAYLE STREET	DEAD END	0	20	0		0.2		0.2
397	TJ	HUDSON ROAD	SR. 241-REDHILL-CENTER	McCALEB ROAD	60	20	1	1.9			1.9
398	MD	HUDSON ROAD	McCALEB ROAD	SR. 242-BUFFALO ROAD	60	20	1	3.4			3.4

#		ROAD NAME	BEGINNING LOCATION	ENDING LOCATION	ROW	BED	CL	PAY	T&G	CH	LGT.
399	LK	HUGHES HOLLOW ROAD	STINGY RIDGE ROAD	DEAD END	0	20	0			1.6	1.6
400	TJ	HUGHES ROAD	SR. 242-WEST POINT ROAD	KNOB CREEK ROAD	0	22	0		2.9		2.9
401	RB	HULSEY ROAD	APPLETON ROAD	ALABAMA STATE LINE	0	24	0		0.4		0.4
402	MD	HUNT ROAD	BUFFALO ROAD (NOT SR)	DEAD END	0	18	0			0.3	0.3
403	TJ	HUNT HOLLOW RD.-EAST	RANDALL ROAD-NORTH	DEAD END	0	12	0			0.4	0.4
404	TJ	HUNT HOLLOW RD.-WEST	WATERLOO ROAD	DEAD END	0	18	0			0.85	0.85
405	MD	HUNTER ROAD	SR. 242-HENRYVILLE ROAD	DURHAM CIRCLE	0	22	0		1.6		1.6
406	RB	IDAHO ROAD	SR. 98-RABBIT TRAIL ROAD	CREEK ON KELTON ROAD	60	24	1		2.9	1.0	3.9
407	MD	INDIANA AVENUE	BRACE ROAD-NORTH	BUFFALO ROAD	0	24	0		2.4		2.4
408	RB	INGRAM ROAD	DUNN-LEOMA ROAD	DUNN-FALL RIVER ROAD	60	22	1	0.4			0.4
409	RB	INTERNATIONAL DRIVE	HIGHWAY 64-EAST	GIMLET ROAD	0	26	0	0.4			0.4
410	TJ	IRELAN ROAD	CC ROAD	DEAD END	0	18	0		0.2		0.2
411	RB	IROQUOIS CIRCLE	PALEO'S PATH	DEAD END	50	20	1		0.1		0.1
412	TJ	J. H. BATES ROAD	SR. 242-BUFFALO ROAD	DEAD END	0	14	0		0.2		0.2
413	TJ	J. R. STAGGS ROAD	BRUSH CREEK ROAD	DEAD END	0	12	0		0.3		0.3
414	MD	JACK CREWS ROAD	ASHMORE ROAD	DEAD END	0	20	0			0.6	0.6
415	TJ	JACKS BRANCH ROAD	BRUSH CREEK ROAD	TONY HINSON ROAD	0	16	0			3.0	3.0
416	LK	JACKSON LANE	JOE WILLIAMS ROAD	SR. 227-LEXINGTON HWY.	0	20	0		0.35		0.35
417	MD	JAMES ROAD	PLEASANT VALLEY ROAD	DOOLEY ROAD	0	26	0	1.2	0.7		1.9
418	MD	JAMES BROWN LANE	STAGGS ROAD	DEAD END	0	12	0		0.2		0.2
419	MD	JAP LANE	EDAN ROAD-EAST	MARCELLA FALLS ROAD	0	18	0		0.4	0.9	1.3
420	MD	JAREL LANE	BRACE ROAD	DEAD END	0	14	0			0.1	0.1
421	RB	JASON'S WAY	TANDY PLACE SUB.	TANDY PLACE SUB.	50	20	1		0.15		0.15
422	MD	JENNIFER COURT	MAVIS DRIVE	DEAD END	50	20	1		0.1		0.1
423	MD	JENSON ROAD	RAILROAD BED PIKE	DEAD END	0	18	0			0.3	0.3

#		ROAD NAME	BEGINNING LOCATION	ENDING LOCATION	ROW	BED	CL	PAY	T&G	CH	LGT.
424	MD	JESTER LANE	MATTOXTOWN ROAD	DEAD END	0	16	0		0.4		0.4
425	RB	JILL DRIVE	HIGHWAY 64-EAST	DEAD END	0	18	0	0.2			0.2
426	RB	JOANN AVENUE	BRANCH DRIVE	LANCE DRIVE	0	22	0	0.15			0.15
427	LK	JOE WILLIAMS ROAD	SR. 227-LEXINGTON HWY.	SECOND CREEK ROAD	0	20	0		3.0		3.0
428	LK	JOHNSON DRIVE	CLAX BRANCH ROAD	DEAD END	0	24	0		0.7		0.7
429	LK	JOHNSON LANE	JOHNSON DRIVE	DEAD END	0	24	0		0.6		0.6
430	TJ	JOHNSTON ROAD	SPRING CREEK ROAD	DEAD END	0	18	0			0.5	0.5
431	RB	JONES CHAPEL ROAD	SR. 98-RABBIT TRAIL ROAD	IDAHO RD.	0	24	0		4.1		4.1
432	TJ	JONES LANE	KIDD ROAD	DEAD END	0	12	0		0.3		0.3
433	MD	JONESTOWN ROAD	MARCELLA FALLS ROAD	OLD MILITARY RD.-NORTH	60	24	1	1.0	5.9		6.9
434	MD	JON FRANK DRIVE	PRESLEY CIRCLE	PRESLEY CIRCLE	50	20	1		0.4		0.4
435	RB	JORDAN ROAD	WESLEY CHAPEL ROAD	FALL RIVER ROAD	0	22	0	1.0			1.0
436	TJ	KEATON ROAD	FLIPPO ROAD	DEAD END	0	22	0		0.4		0.4
437	RB	KEENER ROAD-NORTH	PROSSER ROAD	ALDRIDGE ROAD	0	22	0		1.35		1.35
438	LK	KEENER ROAD-SOUTH	SR. 227-IRON CITY ROAD	CARTER ROAD	0	20	0		0.8		0.8
439	MD	KEETON LANE	BARNSVILLE ROAD	DEAD END	0	12	0			0.1	0.1
440	LK	KELLY ROAD	OLD JACKSON HIGHWAY	SHOAL CREEK ROAD	50	20	1		1.05		1.05
441	RB	KELSEY LANE	CHOATES ROAD	DEAD END	50	20	1		0.35		0.35
442	TJ	KELSO ROAD	HIGHWAY 64-WEST	GRANDDADDY ROAD	0	20	0		2.6		2.6
443	RB	KELTON ROAD	REVILO ROAD	CREEK ON IDAHO ROAD	0	24	0		1.35		1.35
444	RB	KENNEDY ROAD	MT. ZION ROAD	GILES COUNTY LINE	50	20	1		2.9		2.9
445	TJ	KEY WEST CUT-OFF	KEY WEST ROAD	POND FIELD ROAD	0	22	0		0.06		0.06
446	TJ	KEY WEST ROAD	POND FIELD ROAD	CHISHOLM CREEK RD.-SO.	0	22	0		1.7		1.7
447	TJ	KIDD ROAD	GREENWOOD ROAD	SR. 240-TURNPIKE	0	16	0		1.2		1.2
448	TJ	KILBURN CEMETERY RD.	MT. LEBANON ROAD	DEAD END	0	18	0		0.8		0.8

#		ROAD NAME	BEGINNING LOCATION	ENDING LOCATION	ROW	BED	CL	PAY	T&G	CH	LGT.
449	RB	KILE ROAD	JONES CHAPEL ROAD	PROKESH ROAD	50	24	1		1.65		1.65
450	RB	KILE ROAD-NORTH	JONES CHAPEL ROAD	PROKESH ROAD	0	20	0			0.4	0.4
451	LK	KILLEN BRANCH ROAD	SR. 227-LEXINGTON HWY.	KILLEN ROAD	0	22	0		1.6		1.6
452	LK	KILLEN ROAD	FIVE POINTS ROAD	JOE WILLIAMS ROAD	0	24	0		1.6		1.6
453	LK	KIMBERLY DRIVE	BEARTOWN ROAD	DEAD END	0	26	0		0.3		0.3
454	LK	KIMBLE ROAD	COLLINWOOD ROAD	DEAD END	0	18	0		0.9		0.9
455	MD	KING AVENUE	ROSSON STREET	DEAD END	0	22	0	0.3			0.3
456	MD	KING STREET	STATE HIGHWAY-20	DEAD END	0	22	0		0.2		0.2
457	MD	KIRK ROAD	HUDSON ROAD	STAGGS ROAD	60	20	1		1.3		1.3
458	MD	KIRSTEN DRIVE	LAUREN LANE	DEAD END	50	20	1		0.1		0.1
459	TJ	KNOB CREEK ROAD	WATERLOO ROAD	SR. 242-WEST POINT ROAD	50	20	1	1.9	3.9		5.8
460	TJ	KNOTT ROAD	GREENWOOD ROAD	SR. 241-REDHILL-CENTER	0	20	0		1.5		1.5
461	MD	KONIG LANE	RAILROAD BED PIKE	DEAD END	30	18	3		0.4		0.4
462	RB	KYLEWOOD ROAD	CROWDER ROAD	DEAD END	0	24	0	0.3			0.3
463	MD	LAKEVIEW DRIVE	PLEASANT GARDEN ROAD	DEAD END	0	20	0		0.2		0.2
464	RB	LAMBS FERRY ROAD	BISHOP CHAPEL ROAD	OLD JACKSON HIGHWAY	50	26	1		5.6	0.5	6.1
465	RB	LANCE DRIVE	BRANCH DRIVE	MICHAEL TERRACE	0	22	0	0.45			0.45
466	RB	LAND ROAD	WHITE ROAD	DEAD END	50	20	1		0.5		0.5
467	RB	LANNING ROAD	JORDAN ROAD	HIGHWAY 64-EAST	50	22	1	1.1	3.0		4.1
468	RB	LANTZ ROAD	WESLEY CHAPEL ROAD	WEST SIDE ROAD	50	22	1	1.3	1.5		2.8
469	TJ	LARSON ROAD	GREENWOOD ROAD	DEAD END	0	18	0			0.3	0.3
470	TJ	LAUREL DRIVE-EAST	HAWTHORNE DRIVE	DEAD END	50	20	1		0.3		0.3
471	TJ	LAUREL DRIVE-WEST	HAWTHORNE DRIVE	DEAD END	50	20	1		0.9		0.9
472	TJ	LAUREL HILL LAKE ROAD	BRUSH CREEK ROAD	DEAD END	0	18	0			1.1	1.1
473	TJ	LAUREL HILL ROAD	CC ROAD	CHIEF CREEK ROAD	0	18	0		1.0		1.0

#		ROAD NAME	BEGINNING LOCATION	ENDING LOCATION	ROW	BED	CL	PAY	T&G	CH	LGT.
474	MD	LAUREN LANE	FREEDOM ROAD	DEAD END	50	20	1		0.3		0.3
475	TJ	LAWRENCE RIDGE ROAD	WATERLOO ROAD	WAYNE COUNTY LINE	0	20	0			0.4	0.4
476	MD	LAWSON LANE	HUDSON RD.	ETHRIDGE-REDHILL RD.	0	18	0		0.55		0.55
477	LK	LAWSON ROAD	IRON CITY SR. 227-WEST	DEAD END	0	20	0		0.2		0.2
478	RB	LEE ROAD	PROKESH ROAD	SHOALLY BRANCH RD.	0	22	0		0.85		0.85
479	LK	LEGG ROAD	FAIRVIEW ROAD WEST SIDE	FAIRVIEW RD.-EAST SIDE	0	24	0		1.8		1.8
480	RB	LEGG ROAD	SR. 98-RABBIT TRAIL ROAD	GAMBLE ROAD	0	22	0	1.4			1.4
481	MD	LENTZ ROAD	BRACE ROAD-NORTH	DEAD END	0	18	0		0.5		0.5
482	LK	LEOMA COURT	HIGHWAY 43-SOUTH	DEAD END	0	18	0		0.1		0.1
483	RB	LEOMA ROAD	SR. 98-RABBIT TRAIL ROAD	OLD FLORENCE-PULASKI	0	20	0		0.2		0.2
484	MD	LESTER CARROLL ROAD	BARNSVILLE ROAD	DEAD END	0	12	0			0.2	0.2
485	TJ	LEVI HOLLOW ROAD	BRUSH CREEK ROAD	WAYNE COUNTY LINE	0	12	0			0.2	0.2
486	LK	LEXIE LANE	OLD POWERHOUSE ROAD	DEAD END	50	20	1		0.4		0.4
487	MD	LIGHTFOOT LANE	TINGLE TRAP ROAD	DEAD END	30	16	0		0.2		0.2
488	TJ	LILLIE LANE	GIBBS ROAD	DEAD END	0	20	0		0.3		0.3
489	RB	LINDSEY CHURCH ROAD	REVILO ROAD	REVILO ROAD	0	22	0		0.4		0.4
490	LK	LINDSEY HILL ROAD	GLEN SPRINGS ROAD	DEAD END	0	18	0		0.6		0.6
491	RB	LINDSEY LANE	DUNN-LEOMA ROAD	DEAD END	0	20	0		0.15		0.15
492	TJ	LINDSLEY PLACE	REED PATCH ROAD	DEAD END	0	14	0			0.55	0.55
493	MD	LINVILLE ROAD	CEMETERY ROAD	DEAD END	50	20	1		0.7		0.7
494	LK	LITTLE BLUE WATER RD.	OLD MILITARY ROAD-SOUTH	ALABAMA STATE LINE	0	20	0		0.2		0.2
495	TJ	LITTLE FISH TRAP ROAD	GRAVEL HILL ROAD	WAYNE COUNTY LINE	0	22	0		0.2		0.2
496	RB	LITTLE ROAD	FOUST HILL ROAD	GILES COUNTY LINE	0	20	0		0.4		0.4
497	LK	LITRELL ROAD	EAST MAIN (LORETTO CITY)	FAIRVIEW ROAD	50	24	1		1.5		1.5
498	MD	LOCKER ROAD	SR. 240-TURNPIKE	RAILROAD BED PIKE	0	20	0		2.0		2.0

#		ROAD NAME	BEGINNING LOCATION	ENDING LOCATION	ROW	BED	CL	PAY	T&G	CH	LGT.
499	MD	LOCUST STREET	HIGHWAY-20	ENDING LOCATION	0	16	0			0.1	0.1
500	TJ	LODI ROAD	WATERLOO ROAD	WAYNE COUNTY LINE	50	22	1		2.3		2.3
501	RB	LONESTAR ROAD	HIGHWAY 64-EAST	GIMLET ROAD	60	22	1	1.4			1.4
502	LK	LONG BRANCH RD.	SR. 242-WEST POINT RD.	OLD JACKSON HIGHWAY	50	22	1	1.2	7.4		8.6
503	MD	LONG ROAD	SR. 242-HENRYVILLE ROAD	BUFFALO ROAD (NOT SR.)	0	22	0			1.5	1.5
504	LK	LOU JOHNS LANE	LOU JOHNS ROAD	DEAD END	50	20	1			0.4	0.4
505	LK	LOU JOHNS ROAD	RASCALTOWN ROAD	GIESKE ROAD	0	22	0		1.4		1.4
506	MD	LOUISIANA DRIVE	HIGHWAY 43-ETHRIDGE	BREWER ROAD	0	22	0		0.2		0.2
507	TJ	LOVERS LANE	WATERLOO ROAD	GRANDDADDY ROAD	0	22	0		1.7		1.7
508	LK	LUCAS LANE	ROGERS DRIVE	DEAD END	50	20	1		0.2		0.2
509	RB	LUNCFORD ROAD	GLENDALE ROAD	SR. 98-RABBIT TRAIL ROAD	0	22	0		1.9		1.9
510	LK	MABRY LANE	LONG BRANCH ROAD	DEAD END	50	20	1		1.15		1.15
511	MD	MACEDONIA ROAD	MIDWAY ROAD	SR. 241-REDHILL-CENTER	0	20	0		1.2		1.2
512	RB	MACK STREET	HORSESHOE BEND	HORSESHOE BEND	0	20	0		0.1		0.1
513	LK	MACKEY ROAD-EAST	SR. 227-IRON CITY ROAD	DEAD END	0	18	0		0.1	0.2	0.3
514	LK	MACKEY ROAD-WEST	SR. 227-IRON CITY ROAD	DEAD END	0	16	0		0.1	0.3	0.4
515	LK	MAIN STREET-NORTH	BUSBY ROAD	LORETTO CITY	0	22	0		1.3		1.3
516	TJ	MALLORY LANE	PINEY ROAD	DEAD END	0	20	0		0.2		0.2
517	RB	MALONE ROAD	MT. ZION ROAD	GILES COUNTY LINE	50	22	1		0.1		0.1
518	LK	MAPLE STREET-EAST	EAST OFF TENNESSEE ST.	SCHOOL STREET	0	20	0	0.1			0.1
519	TJ	MAPLE STREET-WEST	RIDGE ROAD	TENNESSEE STREET	0	20	0	0.4			0.4
520	RB	MANNIN DRIVE	SHOALLY BRANCH CIRCLE	PROSSER ROAD	50	20	1		0.4		0.4
521	RB	MARABLE ROAD	FALL RIVER ROAD	WESLEY CHAPEL ROAD	60	22	1	1.55			1.55
522	MD	MARCELLA FALLS ROAD	ALEXANDER SPRINGS ROAD	GILES COUNTY LINE	50	24	1	3.4			3.4
523	RB	MARIE LANE	GIMLET ROAD	NORTON ROAD	50	20	1	0.4			0.4

#		ROAD NAME	BEGINNING LOCATION	ENDING LOCATION	ROW	BED	CL	PAY	T&G	CH	LGT.
524	LK	MARK McCLAIN ROAD	SR. 242-WEST POINT ROAD	DEAD END	0	14	0			0.6	0.6
525	RB	MARKS BRANCH ROAD	ADAIR ROAD	SR. 98-RABBIT TRAIL ROAD	0	24	0		2.3		2.3
526	RB	MARKS ROAD	RAMAH ROAD	ADAIR ROAD	50	26	1		1.75		1.75
527	RB	MARSTON LANE	WYNN ROAD	DEAD END	0	20	0		0.2		0.2
528	RB	MARSTON ROAD	SR. 98-RABBIT TRAIL ROAD	JONES CHAPEL ROAD	50	22	1		3.2		3.2
529	RB	MARTIN ROAD	GIMLET ROAD	WEAKLEY CREEK ROAD	0	20	0	1.5			1.5
530	RB	MATTHEW AVENUE	HORSESHOE BEND ROAD	FALL RIVER ROAD	50	26	0		0.5		0.5
531	MD	MATTOX ROAD	MATTOXTOWN ROAD	GOOD HOPE ROAD	0	20	0		0.7		0.7
532	MD	MATTOXTOWN ROAD	HIGHWAY 43-NORTH	GOOD HOPE ROAD	50	22	1	3.7			3.7
533	MD	MAVIS DRIVE	MARCELLA FALLS ROAD	DEAD END	50	20	1		0.2		0.2
534	MD	MAYLE STREET	STATE HIGHWAY-20	HUDGINS LANE	0	20	0		0.2		0.2
535	LK	MCAFFEE LANE	SANDERS STREET (DUNN)	DEAD END	0	20	0		0.15		0.15
536	TJ	McCALEB ROAD	ETHRIDGE REDHILL ROAD	HUDSON ROAD	60	22	1		1.8		1.8
537	RB	McCARTER ROAD	GIMLET ROAD	WEAKLEY CREEK ROAD	0	22	0	1.35			1.35
538	TJ	McDONALD	FISH TRAP ROAD	BUCK BRANCH ROAD	0	22	0		1.1		1.1
539	MD	McDOWELL ROAD	INDIANA AVENUE	BRACE ROAD-NORTH	0	22	0		2.0		2.0
540	MD	McFALL ROAD	DRY WEAKLEY ROAD	PLEASANT VALLEY ROAD	0	16	0		0.4		0.4
541	TJ	MCGEE DRIVE	KNOB CREEK ROAD	DEAD END	0	20	0			0.3	0.3
542	LK	McGEE ROAD	SR. 242-WEST POINT ROAD	DEAD END	0	20	0		0.5		0.5
543	LK	MCINTYRE ROAD	MT. NEBO ROAD	GREEN ROAD	0	24	0	1.75			1.75
544	MD	MCKENZIE LANE	CORBIN STREET	DEAD END	50	20	1		0.2		0.2
545	LK	MCKINNEY ROAD	CARTER ROAD	IRON CITY SR. 227-WEST	0	18	0		1.1		1.1
546	LK	MEADOW DRIVE	BEARTOWN ROAD	DEAD END	50	20	1		0.4		0.4
547	LK	METHVIN ROAD	DIXON BRANCH ROAD	DEAD END	0	20	0		0.6		0.6
548	RB	MICHAEL CIRCLE	NORTON ROAD	NORTON ROAD	0	20	0	0.7			0.7

#		ROAD NAME	BEGINNING LOCATION	ENDING LOCATION	ROW	BED	CL	PAY	T&G	CH	LGT.
549	RB	MICHAEL TERRACE	LANCE DRIVE	DEAD END	0	22	0	0.1			0.1
550	MD	MIDWAY ROAD	HUDSON ROAD	SR. 240-TURNPIKE	0	22	0		2.7		2.7
551	RB	MILLER LANE	HIGHWAY 64-EAST	WEAKLEY CREEK ROAD	60	24	1	3.45			3.45
552	RB	MILLWOOD DRIVE	FORREST AVENUE	DEAD END	50	20	0	0.1	0.1		0.2
553	MD	MINT SPRINGS ROAD	CAMPBELLSVILLE PIKE	DRY WEAKLEY ROAD	50	22	1		2.7		2.7
554	TJ	MITCHELL LANE	BRYANT-BOSWELL ROAD	DEAD END	0	12	0		0.3		0.3
555	RB	MOCKERSON ROAD	SR. 98-RABBIT TRAIL ROAD	RICHARDSON ROAD	0	22	0	2.4	1.0		3.4
556	RB	MOLLY B. COURT	TANDY PLACE SUB.	TANDY PLACE SUB.	50	20	1		0.1		0.1
557	MD	MONUMENT CIRCLE	STATE HIGHWAY-20	DEAD END	0	24	0		0.5		0.5
558	RB	MOONSHINE ROAD	LUNCFORD ROAD	GLENDALE ROAD	0	24	0			0.3	0.3
559	LK	MOORE CUT-OFF ROAD	BUSBY ROAD	HARDIN LOOP	0	22	0			0.3	0.3
560	MD	MOORE ROAD	BRACE ROAD-NORTH	CALDWELL ROAD	50	24	1		1.1		1.1
561	MD	MORGAN DRIVE	JAP LANE	TOM LANE	0	18	0			0.5	0.5
562	RB	MORGAN ROAD	BONEE ROAD	GILES COUNTY LINE	50	22	1		0.9		0.9
563	RB	MORRIS ROAD	SR. 98-RABBIT TRAIL ROAD	DEAD END	0	22	0		0.4		0.4
564	MD	MT. ARARAT RD. NORTH	FLATWOODS ROAD	ETHRIDGE-REDHILL ROAD	0	24	0		1.65		1.65
565	MD	MT. ARARAT RD.-SOUTH	L'BURG CITY LIMITS	FLATWOODS ROAD	0	30	0		1.65		1.65
566	MD	MT. HOREB ROAD	CAMPBELLSVILLE PIKE	CAMPBELLSVILLE PIKE	0	24	0	1.0	1.4		2.4
567	TJ	MT. LEBANON CEMETERY	MT. LEBANON ROAD	DEAD END	0	18	0			0.8	0.8
568	TJ	MT. LEBANON ROAD	GRANDDADDY ROAD	WATERLOO ROAD	60	22	1	2.5	2.0		4.5
569	LK	MT. NEBO ROAD	IRON CITY SR.-227	OLD JACKSON HIGHWAY	50	22	1		6.3		6.3
570	TJ	MT. ZION CEMETERY	SR. 242-WEST POINT ROAD	DEAD END	0	16	0			0.4	0.4
571	RB	MT. ZION ROAD	REVILO ROAD	GILES COUNTY LINE	50	22	1		2.8	1.0	3.8
572	RB	MURRELL ROAD	GARNER ROAD	DEAD END	0	20	0		0.2		0.2
573	MD	MYERS ROAD	RAILROAD BED PIKE	DEAD END	50	20	1		0.4		0.4

#		ROAD NAME	BEGINNING LOCATION	ENDING LOCATION	ROW	BED	CL	PAY	T&G	CH	LGT.
574	LK	MYERS STREET	HIGHWAY 43-SOUTH	SPRINGER PLACE	0	18	0			0.1	0.1
575	RB	NASH LANE	WILLIAMS HILL ROAD	DEAD END	0	20	0		0.4		0.4
576	MD	NASH ROAD	BUIE ROAD	DEAD END	0	18	0		0.3		0.3
577	RB	NATURE VALLEY ROAD	OLD FLORENCE-PUL. ROAD	DEAD END	50	20	1		0.6		0.6
578	LK	NELSON ROAD	LONG BRANCH ROAD	DEAD END	0	20	0		2.6		2.6
579	RB	NEW HOPE ROAD	OWENS ROAD	BLOOMING GROVE ROAD	0	26	0		3.0		3.0
580	MD	NEW HORIZON CIRCLE	MCFALL ROAD	DEAD END	50	20	1		0.1		0.1
581	MD	NEW HORIZON CIRCLE	MCFALL ROAD	MCFALL ROAD	50	20	1		0.1		0.1
582	LK	NEW MT. NEBO ROAD	MT. NEBO ROAD	MT. NEBO ROAD	0	22	0		0.3		0.3
583	LK	NEW POWER HOUSE RD.	EAGLE FACTORY ROAD	DEAD END	0	20	0		0.4		0.4
584	RB	NEWTON ROAD	KILE ROAD	REVILO ROAD	0	22	0		2.9		2.9
585	RB	NIKKI LANE	DURHAM ROAD	DEAD END	50	20	1		0.6		0.6
586	MD	NIX LANE	CHURCH STREET	DEAD END	0	16	0	0.1			0.1
587	MD	NIX ROAD	MATTOXTOWN ROAD	DEAD END	0	24	0		0.3		0.3
588	MD	NORTH POINT ROAD	ASHMORE ROAD	DEAD END	50	20	1		0.3	0.5	0.8
589	RB	NORTON ROAD	HIGHWAY 64-EAST	GIMLET ROAD	60	20	1	2.0			2.0
590	MD	NUTT LANE	HUDSON ROAD	DEAD END	50	20	1		1.4		1.4
591	RB	OAK RIDGE LANE	REVILO ROAD	DEAD END	0	12	0			0.2	0.2
592	RB	OAKS FORK ROAD	HILLWOOD DRIVE	DEAD END	0	16	0	0.1			0.1
593	LK	OAK SHADOW DRIVE	COUNTRYSIDE DRIVE	DEAD END	50	20	1		0.2		0.2
594	MD	OAKS ROAD	SR. 242-HENRYVILLE	BUFFALO RD. (NOT SR.)	50	24	1		3.5		3.5
595	MD	OAK STREET	STATE HIGHWAY-20	DAVIS STREET	0	20	0	0.5	0.1		0.6
596	TJ	OAK TREE LANE	EAST LAUREL DRIVE	DEAD END	50	20	1		0.2		0.2
597	MD	OAKWOOD AVENUE	STATE HIGHWAY-20	WHISPERING OAK STREET	0	22	0	0.3	0.2		0.5
598	LK	O'CONNER LANE	SOUTH OFF BUSBY ROAD	DEAD END	0	20	0		0.4		0.4

#		ROAD NAME	BEGINNING LOCATION	ENDING LOCATION	ROW	BED	CL	PAY	T&G	CH	LGT.
599	LK	ODEM CHAPEL ROAD	HIGHWAY 43-ST. JOE CITY	HIGHWAY 43-SOUTH	0	18	0		0.2		0.2
600	LK	ODEM ROAD	OLD MILITARY ROAD-SOUTH	STATE LINE ROAD	0	22	0		1.4		1.4
601	TJ	OK ROAD	GRANDDADDY ROAD	ROBERTSON ROAD	0	22	0		1.0		1.0
602	MD	OLD BARNSVILLE ROAD	RAILROAD BED PIKE	DEAD END	0	12	0		0.3		0.3
603	LK	OLD CHINUBEE ROAD	BUSBY ROAD	TENNESSEE STREET	0	22	0			0.5	0.5
604	TJ	OLD CHISHOLM CRK. RD.	FISH TRAP ROAD	FISH TRAP ROAD	0	18	0		0.45		0.45
605	RB	OLD FLORENCE-PULASKI	OLD JACKSON HIGHWAY	GILES COUNTY LINE	0	20	0	8.9		0.3	9.2
606	RB	OLD GLENDALE ROAD	HIGHWAY 43-SOUTH	GLENDALE ROAD	0	22	0		0.35		0.35
607	TJ	OLD GOSLIN BRANCH	HUGHES ROAD	DEAD END	0	18	0			0.5	0.5
608	RB	OLD GUTHRIE ROAD	FIVE POINTS ROAD	DEAD END	0	18	0			0.2	0.2
609	MD	OLD HIGHWAY 43	HIGHWAY 43-NORTH	HIGHWAY 43-NORTH	0	24	0	2.0			2.0
610	LK	OLD HIGHWAY 43 LOOP	HIGHWAY 43-ST. JOE CITY	HIGHWAY 43-SOUTH	0	20	0	0.8			0.8
611	LK	OLD JACKSON HIGHWAY	HIGHWAY 43-LEOMA	BUSBY ROAD	0	22	0	5.0			5.0
612	RB	OLD JOHNSON LAKE RD.	SR. 227-LEXINGTON HWY.	JOHNSON LAKE ROAD	0	18	0		0.4		0.4
613	MD	OLD MARCELLA ROAD	JONESTOWN ROAD	MARCELLA FALLS ROAD	0	18	0			0.1	0.1
614	MD	OLD MILITARY RD.-NORTH	MARCELLA FALLS ROAD	MAURY COUNTY LINE	0	24	0	5.3			5.3
615	LK	OLD MILITARY RD.-SOUTH	ST. JOE CITY LIMITS	ALABAMA STATE LINE	0	20	0		4.1		4.1
616	LK	OLD POWER HOUSE RD.	OLD FLORENCE ROAD	DEAD END	0	24	0		0.8		0.8
617	RB	OLD SECOND CREEK RD.	SECOND CREEK ROAD	SECOND CREEK ROAD	0	24	0		0.26		0.26
618	LK	OLD SHOAL CREEK RD.	OLD JACKSON HIGHWAY	DEAD END	0	20	0		0.5		0.5
619	RB	OLD SUGAR CREEK RD.	SUGAR CREEK ROAD	DEAD END	0	20	0			0.85	0.85
620	MD	OLIVE LANE	MT. ARARAT ROAD-SOUTH	DEAD END	50	20	1		0.2		0.2
621	TJ	ORE ROAD-NORTH	WATERLOO ROAD	ANDERSON ROAD	0	22	0		0.7		0.7
622	TJ	ORE ROAD-SOUTH	WATERLOO ROAD	SR. 242-WEST POINT RD.	0	24	0		3.1	3.9	7.0
623	TJ	ORTON ROAD	HIGHWAY 64-WEST	GREENWOOD ROAD	60	20	1		2.15		2.15

#		ROAD NAME	BEGINNING LOCATION	ENDING LOCATION	ROW	BED	CL	PAY	T&G	CH	LGT.
624	TJ	OSIE DRIVE	ROBERTSON ROAD	DEAD END	50	20	1		0.05		0.05
625	MD	OTHA ROAD	BRIDY ROAD	DEAD END	0	20	0	0.1	1.9		2.0
626	MD	OVERNACK ROAD	BYRD ROAD	DEAD END	0	20	0		1.2		1.2
627	RB	OWENS FORK ROAD	SR. 98-RABBIT TRAIL ROAD	OWENS ROAD	0	12	0			0.25	0.25
628	RB	OWENS ROAD	SR. 98-RABBIT TRAIL ROAD	OLD BLOOMING GROVE	0	22	0	0.9			0.9
629	LK	PACE ROAD	OLD MILITARY-SOUTH	DEAD END	0	22	0		0.7		0.7
630	MD	PAIGE ROAD	HIGHWAY 43-NORTH	DEAD END	0	24	0		0.3		0.3
631	RB	PALEO'S PATH	BEECHWOOD ROAD-NORTH	DEAD END	0	20	0	0.25			0.25
632	LK	PARIS BAILEY LANE	SHACKLEFORD ROAD	OLD JACKSON HIGHWAY	0	24	0			0.3	0.3
633	MD	PARK GROVE RD.-NORTH	HUDSON ROAD	ETHRIDGE-REDHILL ROAD	0	22	0		0.65		0.65
634	MD	PARK GROVE RD.-SOUTH	ETHRIDGE-REDHILL ROAD	SR. 242-BUFFALO ROAD	0	22	0	1.65			1.65
635	RB	PATTERSHACK ROAD	SHOALLY BRANCH ROAD	REVILO ROAD	50	24	1	0.85			0.85
636	TJ	PAUL ORTON ROAD	HIGHWAY 64-WEST	DEAD END	0	12	0			0.5	0.5
637	RB	PEACH ROAD	BLOOMING GROVE ROAD	MT. ZION ROAD	0	18	0		0.6	1.4	2.0
638	RB	PEBBLE HILL ROAD	BISHOP CHAPEL ROAD	RAMAH ROAD	0	24	0	1.2			1.2
639	RB	PEE WEE LANE	SECOND CREEK ROAD	DEAD END	0	18	0		0.3		0.3
640	LK	PENNY ROAD	ST. JOE CITY LIMITS	BLUFF ROAD	0	24	0		0.9		0.9
641	TJ	PEPPERS HOLLOW ROAD	SR. 240-TURNPIKE	DEAD END	0	16	0		0.6		0.6
642	LK	PEPPERTOWN ROAD	SR. 227-LEXINGTON HWY.	ALABAMA STATE LINE	50	20	1	3.2			3.2
643	TJ	PERRY CIRCLE	SR. 241-REDHILL-CENTER	SR. 241-REDHILL-CENTER	0	18	0		0.5		0.5
644	MD	PERRY LANE	VALLEY ROAD	REDHILL/ETHRIDGE	0	18	0		0.8		0.8
645	TJ	PETER CAVE ROAD	BRUSH CREEK ROAD	DEAD END	0	24	0		0.4		0.4
646	RB	PETERS LANE	BISHOP CHAPEL ROAD	SR. 227-LEXINGTON HWY.	0	20	0		0.3		0.3
647	MD	PETERS ROAD	DENSON ROAD	DEAD END	0	16	0			0.2	0.2
648	RB	PHILLIPS ROAD	RICHARDSON ROAD	IDAHO ROAD	0	20	0		0.5		0.5

#		ROAD NAME	BEGINNING LOCATION	ENDING LOCATION	ROW	BED	CL	PAY	T&G	CH	LGT.
649	RB	PIERCE ROAD	DOBBINS ROAD	GILES COUNTY LINE	0	20	0			0.75	0.75
650	TJ	PINE GROVE ROAD	GRANDDADDY ROAD	SHOTWELL ROAD	50	20	1		1.6		1.6
651	MD	PINE LAKE ROAD	RAILROAD BED PIKE	DEAD END	0	12	0		0.2		0.2
652	RB	PINE RIDGE DRIVE	BRANCH DRIVE	LANCE DRIVE	0	22	0	0.15			0.15
653	LK	PINE STREET	SOUTH OFF TENNESSEE ST.	DEAD END	0	18	0	0.1			0.1
654	LK	PINE TREE CIRCLE	HIGHWAY 43-SOUTH	PINE TREE LANE	0	16	0		0.15		0.15
655	LK	PINE TREE LANE	HIGHWAY 43-SOUTH	DEAD END	0	18	0		0.1		0.1
656	TJ	PINEY ROAD	HIGHWAY 43-WEST	SOUTH HOOD RD.	50	24	1	2.1	3.6		5.7
657	LK	PINHOOK ROAD	SR. 227-IRON CITY	DEAD END	0	16	0		0.3		0.3
658	MD	PLEASANT GARDEN RD.	BUFFALO RD. (NOT SR.)	BRACE ROAD-NORTH	0	24	0	2.5			2.5
659	MD	PLEASANT VALLEY RD.	HIGHWAY 43-NORTH	WEAKLEY CREEK ROAD	0	24	0		4.6		4.6
660	RB	PLEMONS LANE	SR. RABBIT TRAIL ROAD	DEAD END	0	20	0			0.8	0.8
661	RB	POAG ROAD	JONES CHAPEL ROAD	DEAD END	0	18	0			0.3	0.3
662	RB	POND DRIVE	QUAIL DRIVE	DEAD END	0	22	0	0.35			0.35
663	TJ	POND FIELD ROAD	PINEY ROAD	WATERLOO ROAD	50	24	1		4.3		4.3
664	TJ	POPE ROAD	WARE ROAD	DEAD END	0	14	0		0.3		0.3
665	TJ	PORTER ROAD	SPRING CREEK ROAD	DEAD END	0	18	0			0.4	0.4
666	LK	POSEY CIRCLE	DANLEY ROAD	OLD JACKSON HIGHWAY	0	22	0		1.5		1.5
667	RB	POSTOAK DRIVE	FOREST DRIVE (CITY)	WHITEOAK DRIVE	0	22	0		0.1		0.1
668	RB	POWELL CIRCLE	BLOOMING GROVE ROAD	BLOOMING GROVE ROAD	0	18	0		0.3		0.3
669	LK	POWELL ROAD	RAILROAD ROAD	DEAD END	0	20	0			0.2	0.2
670	TJ	POWERS ROAD	BIG SPRINGS ROAD	DEAD END	0	14	0		0.2		0.2
671	MD	PRESLEY CIRCLE	FREEDOM ROAD	DEAD END	50	20	1		0.2		0.2
672	MD	PRESLEY CIRCLE	FREEDOM ROAD	DEAD END	50	20	1		0.1		0.1
673	RB	PRICE JENKINS ROAD	REVILO ROAD	DEAD END	0	22	0		1.1		1.1

#		ROAD NAME	BEGINNING LOCATION	ENDING LOCATION	ROW	BED	CL	PAY	T&G	CH	LGT.
674	TJ	PRICE LANE	WATERLOO ROAD	DEAD END	20	18	4			0.4	0.4
675	LK	PRINCESS COURT	OLD JACKSON HIGHWAY	DEAD END	50	20	1		0.1		0.1
676	RB	PROKESH ROAD	OLD FLORENCE-PULASKI	SHOALLY BRANCH ROAD	0	24	0		3.1	0.9	4.0
677	RB	PROSSER ROAD	L'BURG CITY LIMITS	S.-OLD FLORENCE PUL.	60	24	0	5.05			5.05
678	LK	PRUITTON ROAD	L'BURG CITY LIMITS	ALABAMA STATE LINE	0	24	0		1.8		1.8
679	RB	PRUITT ROAD	WEAKLEY CREEK ROAD	MCCARTER ROAD	0	22	0		0.5		0.5
680	LK	PURCELL LANE	HIGHWAY 43-SOUTH	DEAD END	0	22	0		1.1		1.1
681	RB	PURCELL ROAD	DUNN-LEOMA ROAD	DEAD END	0	22	0		0.4		0.4
682	MD	PYLES LANE	OAKS ROAD	BRIERHILL ROAD	0	18	0		1.4		1.4
683	RB	QUAIL DRIVE	HIGHWAY 64-EAST	BAKER LANE	0	22	0	1.25			1.25
684	RB	R.B. BROWN ROAD	DUNN-LEOMA ROAD	DEAD END	0	20	0		0.2		0.2
685	LK	RABBIT TOWN ROAD	ST. MARY ROAD	FAIRVIEW ROAD	0	22	0	1.3			1.3
686	MD	RACHEL LANE	RAILROAD BED PIKE	DEAD END	0	12	0		0.2		0.2
687	MD	RAILROAD BED PIKE	STATE HIGHWAY-20	LEWIS COUNTY LINE	0	26	0		8.1		8.1
688	LK	RAILROAD BED ROAD	WAYLAND SPRINGS ROAD	WAYLAND SPRINGS ROAD	0	18	0			0.3	0.3
689	LK	RAILROAD ROAD	HARDIN LOOP	WAYLAND SPRINGS ROAD	0	24	0		2.0	1.7	3.7
690	LK	RAILROAD STREET	SR. 242-WEST POINT ROAD	DEAD END	0	20	0	0.3			0.3
691	RB	RAMAH ROAD	SR. 98-RABBIT TRAIL ROAD	LAMBS FERRY ROAD	50	22	1	2.8	0.7		3.5
692	TJ	RANDALL ROAD-NORTH	WATERLOO ROAD	ORE ROAD-SOUTH	0	20	0		1.2	0.5	1.7
693	TJ	RANDALL ROAD-SOUTH	ORE ROAD-SOUTH	GOSLIN BRANCH ROAD	50	20	1			2.3	2.3
694	LK	RASCALTOWN ROAD	SR. 227-LEXINGTON HWY.	ALABAMA STATE LINE	0	22	0	5.2			5.2
695	MD	RATLIFF ROAD	RAILROAD BED PIKE	ASHMORE ROAD	0	18	0		0.8		0.8
696	LK	RATTLESNAKE LANE	OLD JACKSON HIGHWAY	DEAD END	0	20	0		0.35		0.35
697	LK	RAVEN BLUFF ROAD	OLD FLORENCE ROAD	DEAD END	0	20	0		0.5		0.5
698	LK	RAVENS CREST ROAD	LEXIE LANE	DEAD END	50	20	1		0.2		0.2

#		ROAD NAME	BEGINNING LOCATION	ENDING LOCATION	ROW	BED	CL	PAY	T&G	CH	LGT.
699	MD	RAY COURT	JON FRANK DRIVE	DEAD END	50	20	1		0.1		0.1
700	MD	RAYMOND COURT	MAVIS DRIVE	DEAD END	50	20	1		0.1		0.1
701	TJ	RAY ROAD	NO. CHISHOLM CREEK RD.	DEAD END	0	18	0			0.7	0.7
702	LK	REBECCA ROAD	PEPPERTOWN ROAD	STATE LINE ROAD	50	22	1		1.0		1.0
703	RB	REDBIRD LANE	CARDINAL COURT	DEAD END	0	18	0	0.15			0.15
704	MD	REDSTONE DRIVE	STATE HIGHWAY-20	DEAD END	50	20	1		0.3		0.3
705	TJ	REED PATCH ROAD	PINEY ROAD	POND FIELD ROAD	0	20	0		2.0		2.0
706	MD	REED ROAD	LEWIS COUNTY LINE	DEAD END	0	28	0		0.7		0.7
707	RB	REEDY BRANCH ROAD	KENNEDY ROAD	GILES COUNTY LINE	0	20	0			0.5	0.5
708	MD	REEVES LANE	BRACE ROAD	DEAD END	0	18	0			0.2	0.2
709	RB	REMKE ROAD	HIGHWAY 64-EAST	SUTTON DRIVE	0	22	0	0.9			0.9
710	RB	REVILO ROAD	OLD FLORENCE-PULASKI RD.	BLOOMING GROVE ROAD	0	24	0	7.7	1.3		9.0
711	MD	RICE LANE	CUMBERLAND DRIVE	DEAD END	50	20	1		0.3		0.3
712	LK	RICHARDSON AVENUE	OLD SHOAL CREEK ROAD	DEAD END	0	18	0	0.8			0.8
713	RB	RICHARDSON ROAD	SR. 98-RABBIT TRAIL ROAD	REVILO RD.	50	22	1		5.0		5.0
714	RB	RICHARDSON ROAD-EAST	COPPERAS BRANCH ROAD	DEAD END	0	26	0		0.65		0.65
715	LK	RIDDLE LANE	LORETTO CITY LIMITS	DEAD END	0	22	0	0.6			0.6
716	LK	RIDGE LANE	GLENN SPRINGS ROAD	DEAD END	0	22	0		0.5		0.5
717	TJ	RIDGE ROAD	WATERLOO ROAD	CHURCH HILL ROAD	0	22	0	0.5	3.0	2.7	6.2
718	LK	RIGLING ROAD	LORETTO CITY LIMITS	BUSBY ROAD	0	21	0	2.3			2.3
719	LK	RIGSBY ROAD	SR. 242-WEST POINT ROAD	DEAD END	50	20	1			0.8	0.8
720	MD	RIVER LANE	RAILROAD BED PIKE	DEAD END	0	16	0			0.6	0.6
721	TJ	ROBBINS ROAD	LODI ROAD	DEAD END	0	20	0			0.7	0.7
722	LK	ROBERSON ROAD-SOUTH	SR. 227-IRON CITY ROAD	DEAD END	0	18	0		0.4		0.4
723	RB	ROBERTS ROAD	NEWTON ROAD	KILE ROAD	0	20	0		0.8		0.8

#		ROAD NAME	BEGINNING LOCATION	ENDING LOCATION	ROW	BED	CL	PAY	T&G	CH	LGT.
724	TJ	ROBERTSON ROAD	HIGHWAY 64-WEST	SHOTWELL ROAD	60	24	1	1.1	2.1		3.2
725	LK	ROBIN LANE	BUSBY ROAD	DEAD END	0	18	0			0.4	0.4
726	TJ	ROCHELLE CEMETERY RD.	POND FIELD ROAD	AARON BRANCH ROAD	0	20	0		0.6		0.6
727	TJ	ROCHELLE CUT-OFF	POND FIELD ROAD	AARON BRANCH ROAD	0	22	0		0.1		0.1
728	TJ	ROCHELLE ROAD	ORE ROAD-NORTH	DEAD END	0	14	0			0.8	0.8
729	TJ	ROCKY LANE	BEELEER ROAD	WATERLOO ROAD	0	20	0		2.2		2.2
730	LK	ROGERS DRIVE	COUNTRYSIDE DRIVE	DEAD END	50	20	1		0.3		0.3
731	LK	ROLLING HILLS LANE	MEADOW DRIVE	DEAD END	50	20	1		0.1		0.1
732	LK	ROSIE ROAD	MT. NEBO ROAD	DEAD END	0	12	0			0.6	0.6
733	RB	ROSIER ROAD	FALL RIVER ROAD	DEAD END	0	16	0	0.5			0.5
734	RB	ROSSON ROAD	REVILO ROAD	PEACH ROAD	50	22	1		2.35		2.35
735	MD	ROSSON STREET	OAKS ST. (SUMMERTOWN)	CHURCH STREET	0	16	0	0.3			0.3
736	MD	ROY LYNN DRIVE	WEST OFF COMMUNITY RD.	DEAD END	0	24	0	0.1			0.1
737	RB	RUSHING LANE	HIGHWAY 43-SOUTH	DEAD END	0	18	0		0.15		0.15
738	MD	RUSHING ROAD	EDAN ROAD-EAST	DOOLEY ROAD	0	22	0		1.7		1.7
739	RB	RUSSELL THOMAS ROAD	SR. 98-RABBIT TRAIL ROAD	DEAD END	0	20	0			0.35	0.35
740	MD	SADDLE & BRIDLE CLUB	STATE HIGHWAY-20	BALLPARK ROAD	0	18	0		0.7		0.7
741	TJ	SALEM LANE	EAST LAUREL DRIVE	WEST LAUREL DRIVE	50	28	1		0.3		0.3
742	MD	SALEM ROAD	RAILROAD BED PIKE	DEAD END	0	18	0			0.6	0.6
743	LK	SAMUEL LANE	WARD ROAD	DEAD END	0	20	0		0.3		0.3
744	LK	SANDERS DRIVE	OLD SHOAL CREEK ROAD	DEAD END	0	20	0		0.3		0.3
745	LK	SANDERS LANE	WEST OFF SANDERS ST.	DEAD END	0	18	0		0.2		0.2
746	LK	SANDERS STREET	WHITE ROAD (DUNN)	DEAD END	0	24	0		0.35		0.35
747	RB	SANDUSKY ROAD	HIGHWAY 64-EAST	GILES COUNTY LINE	0	24	0		1.0		1.0
748	MD	SANDY LANE	CUMBERLAND DRIVE	DEAD END	50	20	1		0.4		0.4

#		ROAD NAME	BEGINNING LOCATION	ENDING LOCATION	ROW	BED	CL	PAY	T&G	CH	LGT.
749	MD	SANFORD LANE	SR. 242-BUFFALO ROAD	DEAD END	50	20	1		0.3		0.3
750	MD	SATERBAK ROAD	BARNESVILLE ROAD	DEAD END	0	18	0		0.6		0.6
751	MD	SAW CREEK ROAD	RAILROAD BED PIKE	SR. 240-TURNPIKE	0	16	0	0.3			0.3
752	RB	SAYLES CIRCLE	WESLEY COURTS	SAYLES COURT	0	24	0		0.2		0.2
753	RB	SAYLES COURT	GREGORY LANE	DEAD END	0	22	0		0.15		0.15
754	TJ	SCENIC CUT-OFF	SCENIC ROAD	DEAD END	50	24	1	0.1			0.1
755	TJ	SCENIC ROAD	HIGHWAY 64-WEST	HIGHWAY 64-WEST	50	24	1	3.0			3.0
756	LK	SCHOOL STREET	RAILROAD ST. (WEST POINT)	PINE STREET	0	16	0	0.2			0.2
757	RB	SECOND CREEK ROAD	SR. 98-RABBIT TRAIL ROAD	ALABAMA STATE LINE	60	24	1	4.5			4.5
758	MD	SELF ROAD	SR. 241-NAPIER ROAD	CHIEF CREEK ROAD	0	20	0		2.25		2.25
759	RB	SHACKELFORD ROAD	HIGHWAY 43-SOUTH	SR. 98-RABBIT TRAIL ROAD	0	24	0		2.2		2.2
760	RB	SHADOW STONE DRIVE	EDGEWOOD DRIVE	DEAD END	0	22	0	0.15			0.15
761	MD	SHADY STREET	CHURCH STREET	ST. HWY.-20	0	20	0	0.3			0.3
762	MD	SHAFFER ROAD	VAUGHN STAGGS ROAD	DEAD END	0	16	0		0.3		0.3
763	RB	SHANNON ROAD	SR. 98-RABBIT TRAIL ROAD	WILLIAMS HILL ROAD	0	18	0		1.35		1.35
764	TJ	SHEDD ROAD	BRUSH CREEK ROAD	DEAD END	0	16	0		0.7		0.7
765	MD	SHEPHERD ROAD	MONUMENT CIRCLE	DEAD END	0	16	0		0.6		0.6
766	LK	SHILOH DRIVE	MT. NEBO ROAD	SR. 227-IRON CITY ROAD	50	20	1		0.4		0.4
767	LK	SHOAL CREEK ROAD	OLD JACKSON HIGHWAY	DEAD END	50	26	1		3.0		3.0
768	RB	SHOALLY BRANCH CIRCLE	OLD FLORENCE-PULASKI	PROSSER ROAD	50	26	1		0.75		0.75
769	RB	SHOALLY BRANCH DRIVE	SHOALLY BRANCH ROAD	DEAD END	0	20	0		1.0		1.0
770	RB	SHOALLY BRANCH ROAD	OLD FLORENCE-PULASKI	REVILO ROAD	60	26	1		3.4		3.4
771	MD	SHORT ROAD	MIDWAY ROAD	MACEDONIA ROAD	50	20	1		0.9		0.9
772	TJ	SHOTWELL ROAD	HIGHWAY 64-WEST	KELSO ROAD	50	22	1		4.8		4.8
773	MD	SILVERTON DRIVE	SR. 240-TURNPIKE	DEAD END	0	18	0		0.1		0.1

#		ROAD NAME	BEGINNING LOCATION	ENDING LOCATION	ROW	BED	CL	PAY	T&G	CH	LGT.
774	LK	SIMS LANE	OLD JACKSON HIGHWAY	HIGHWAY 43-SOUTH	0	22	0		0.5		0.5
775	MD	SKIP AVENUE	WOODLAND CIRCLE	NIX ROAD	0	20	0		0.3		0.3
776	LK	SLATER ROAD	FAIRVIEW ROAD WEST SIDE	DEAD END	0	16	0			0.3	0.3
777	RB	SMITH CEMETERY ROAD	FALL RIVER ROAD	DEAD END	0	16	0			0.2	0.2
778	LK	SMITH DRIVE	LONG BRANCH ROAD	DEAD END	0	16	0		0.16		0.16
779	LK	SMITH LANE	HIGHWAY 43-SOUTH	DEAD END	0	18	0		0.4		0.4
780	RB	SMITH LANE	FREEMAN HILL ROAD	DEAD END	0	18	0			0.5	0.5
781	TJ	SMITH RD.	GENSON ROAD	DEAD END	0	16	0		0.75		0.75
782	RB	SMITHSON FARM ROAD	RAMAH ROAD	DEAD END	0	12	0			0.35	0.35
783	MD	SNELL ROAD	GOOD HOPE ROAD	PLEASANT VALLEY ROAD	0	22	0		0.8		0.8
784	MD	SOPHIA STREET	PRESLEY CIRCLE	GOBBELL AVENUE	50	20	1		0.2		0.2
785	TJ	SPENCER DRIVE-NORTH	SCENIC ROAD	HIGHWAY 64-WEST	0	18	0		0.2		0.2
786	TJ	SPENCER DRIVE-SOUTH	HIGHWAY 64-WEST	DEAD END	0	18	0		0.15		0.15
787	TJ	SPRING CREEK ROAD	WATERLOO ROAD	SR. 242-WEST POINT ROAD	50	22	1		3.6		3.6
788	RB	SPRINGDALE RD.	LANTZ RD.	WESTSIDE RD.	0	20	0		0.9		0.9
789	RB	SPRINGER LANE	SHACKLEFORD ROAD	DEAD END	50	20	1			0.3	0.3
790	LK	SPRINGER STATION ROAD	LONG BRANCH ROAD	CEDAR HILL ROAD	0	22	0		0.7		0.7
791	LK	SPRING STREET	CITY OF LORETTO	DEAD END	0	16	0		0.1		0.1
792	LK	ST. MARY ROAD	RASCALTOWN ROAD	PEPPERTOWN ROAD	50	22	1		2.8		2.8
793	RB	STACY LANE	BRANCH DRIVE	LANCE DRIVE	0	20	0	0.15			0.15
794	TJ	STAGGS LANE	STAGGS LOOP	DEAD END	50	16	1		0.3		0.3
795	TJ	STAGGS LOOP	HIGHWAY 64-WEST	NO. CHISHOLM CREEK RD.	0	22	0		1.35		1.35
796	MD	STAGGS ROAD	SR. 242-HENRYVILLE	KIRK ROAD	60	20	1		1.6		1.6
797	RB	STATE AVENUE	EDGEWOOD DRIVE	MILLWOOD DRIVE	0	18	0	0.15			0.15
798	LK	STATE LINE ROAD	ST. JOE CITY LIMITS	SR. 227-LEXINGTON HWY	0	22	0	1.6	4.3	1.4	7.3

#		ROAD NAME	BEGINNING LOCATION	ENDING LOCATION	ROW	BED	CL	PAY	T&G	CH	LGT.
799	RB	STEADMAN LANE	SR. 98-RABBIT TRAIL ROAD	DEAD END	0	18	0		0.35		0.35
800	RB	STEPHENS LANE	WEAVER CIRCLE	DEAD END	0	18	0			0.3	0.3
801	MD	STEPHENSON ROAD	DUKES PARK ROAD	OLD MILITARY RD.-NORTH	60	22	1		1.4		1.4
802	LK	STINGY RIDGE ROAD	SR. 242-WEST POINT ROAD	LONG BRANCH ROAD	0	22	0		1.7		1.7
803	TJ	STORY ROAD	GEORGIA STREET	COLLINWOOD ROAD	0	20	0			1.4	1.4
804	RB	STOUTS ORCHARD ROAD	FULLERS CHAPEL ROAD	DEAD END	0	20	0			0.15	0.15
805	TJ	STRIBLING DRIVE	GRANDDADDY ROAD @ CITY	DEAD END	40	20	2		0.2		0.2
806	TJ	STUTTS LANE	VALLEY ROAD	DEAD END	0	18	0			0.4	0.4
807	RB	SUGAR CREEK ROAD	REVILO ROAD	CONCORD ROAD	50	20	1		2.7	0.4	3.1
808	MD	SUGARLAND ROAD	CAMPBELLSVILLE PIKE	DEAD END	50	20	1		1.7		1.7
809	MD	SUMMERTOWN SPRINGS	SR. 240-TURNPIKE	STATE HIGHWAY-20	0	16	0		0.3		0.3
810	TJ	SUNNYBROOK CIRCLE	PERRY CIRCLE	DEAD END	0	20	0		0.35		0.35
811	RB	SUNRISE DRIVE	WESTSIDE ROAD	DEAD END	50	20	1		0.4		0.4
812	RB	SUNSET TERRACE	BEECHWOOD DRIVE-NORTH	DEAD END	0	22	0	0.2			0.2
813	RB	SUTTON DRIVE	HIGHWAY 64-EAST	HIGHWAY 64-EAST	0	18	0	0.6			0.6
814	RB	SUTTON HOLLOW ROAD	CLEAR CREEK ROAD	GILES COUNTY LINE	0	18	0			0.9	0.9
815	MD	SWEETGUM LANE	BLACKJACK LANE	DEAD END	50	20	1		0.2		0.2
816	RB	SWEET HOME ROAD	FIVE POINTS ROAD	BISHOP CHAPEL ROAD	0	22	0			1.0	1.0
817	MD	SWIMMING HOLE ROAD	LOCKER ROAD	DEAD END	0	16	0			0.7	0.7
818	RB	TANDY ROAD	GLENDALE ROAD	UNION HILL ROAD	50	22	1		1.25		1.25
819	MD	TAYLOR CIRCLE	BALEE DRIVE	BALEE DRIVE	50	20	1		0.4		0.4
820	TJ	TAYLOR LANE	SMITH ROAD	DEAD END	50	20	1		0.2		0.2
821	LK	TENNESSEE CIRCLE	SR. 242-WEST POINT ROAD	WELCH STREET-WEST	0	22	0		0.3		0.3
822	TJ	TENNISON ROAD	TONY HINSON ROAD	DEAD END	0	20	0		0.8		0.8
823	RB	TERRY STREET	HORSESHOE BEND ROAD	CROWDER ROAD	0	20	0	0.15			0.15

#		ROAD NAME	BEGINNING LOCATION	ENDING LOCATION	ROW	BED	CL	PAY	T&G	CH	LGT.
824	RB	THOMAS ROAD	SR. 98-RABBIT TRAIL ROAD	LEGG ROAD	0	20	0		0.9		0.9
825	RB	THOMPSON ROAD	GILLESPIE ROAD	NEW HOPE ROAD	0	10	0		1.0		1.0
826	LK	THORNTON LANE	MT. NEBO ROAD	CLAX BRANCH ROAD	0	22	0		2.0		2.0
827	MD	THREE OAKS ROAD	HIGHWAY 43-NORTH	CONVENT ROAD	0	21	0		1.8		1.8
828	LK	TIDWELL HOLLOW ROAD	MT. NEBO ROAD	MT. NEBO ROAD	0	20	0			6.4	6.4
829	RB	TIMBERLINE DRIVE	DUNN-FALL RIVER ROAD	DEAD END	0	20	0		0.25		0.25
830	MD	TINGLE TRAP ROAD	MATTOXTOWN ROAD	WEAKLEY CREEK ROAD	0	22	0	0.95			0.95
831	MD	TOM CARROLL ROAD	RAILROAD BED PIKE	DEAD END	50	20	1			0.4	0.4
832	MD	TOM LANE	MORGAN ROAD	EAST EDAN ROAD	40	16	0			1.0	1.0
833	TJ	TONY HINSON ROAD	JACKS BRANCH ROAD	LEWIS COUNTY LINE	0	16	0		0.5		0.5
834	MD	TREE TOP TRAIL	BEASLEY ROAD	BEASLEY ROAD	0	16	0	0.5			0.5
835	TJ	TRIPLE S ROAD	MT. LEBANON ROAD	DEAD END	0	24	0		0.9		0.9
836	MD	TRIPP ROAD	SR. 242-BUFFALO ROAD	MT. ARARAT RD.-SOUTH	0	24	0	0.5			0.5
837	RB	TWILIGHT DRIVE	SUNRISE DRIVE	DEAD END	50	20	1		0.1		0.1
838	RB	TYLER COURT	DUNN-LEOMA ROAD	DEAD END	50	20	1		0.2		0.2
839	RB	UNION HILL ROAD	GLENDALE ROAD	SR. 98-RABBIT TRAIL ROAD	50	24	1	4.4			4.4
840	LK	URBAN LANE	BEARTOWN ROAD	FAIRVIEW ROAD	0	18	0		1.4		1.4
841	TJ	VALLEY ROAD	SR. 242-BUFFALO ROAD	ETHRIDGE-REDHILL ROAD	0	24	0	4.2			4.2
842	MD	VAUGHN STAGGS ROAD	HIGHWAY 43-NORTH	DEAD END	0	22	0		0.9		0.9
843	RB	VERA LANE	DUNN-LEOMA ROAD	DEAD END	0	24	0		0.3		0.3
844	TJ	VFW ROAD	SR. 241 NAPIER ROAD	VFW LAKE	0	18	0		0.8		0.8
845	MD	VICKI STREET	MATTOX ROAD	DEAD END	0	18	0		0.1		0.1
846	RB	VOSS LANE	FALL RIVER ROAD	DEAD END	0	16	0		0.2		0.2
847	TJ	WADE ROAD	BRUSH CREEK ROAD	DEAD END	0	14	0			0.1	0.1

#		ROAD NAME	BEGINNING LOCATION	ENDING LOCATION	ROW	BED	CL	PAY	T&G	CH	LGT.
848	MD	WALKER ROAD	BRACE ROAD	BRACE ROAD-NORTH	0	18	0		1.4		1.4
849	TJ	WALLACE ODEM DRIVE	GRANDDADDY ROAD	DEAD END	0	14	0	0.2			0.2
850	TJ	WALNUT GROVE ROAD	SR. 242-WEST POINT ROAD	DEAD END	0	16	0			0.5	0.5
851	MD	WALNUT LANE	CAMPBELLSVILLE PIKE	DEAD END	0	16	0			0.3	0.3
852	RB	WALTERS LANE	SR. 98-RABBIT TRAIL ROAD	DEAD END	0	18	0			0.2	0.2
853	LK	WARD ROAD	BUSBY ROAD	DEAD END	0	20	0		0.4		0.4
854	TJ	WARE ROAD	SR. 241-REDHILL-CENTER	CRAIG ROAD	0	20	0		2.0		2.0
855	RB	WARNER ROAD	LANTZ ROAD	DEAD END	0	22	0		0.7		0.7
856	RB	WARREN HOLLOW ROAD	APPLETON ROAD	GILES COUNTY LINE	60	22	1	0.5	1.2		1.7
857	MD	WATERFORK ROAD	SR. 242-HENRYVILLE ROAD	DENSON ROAD	0	24	0		2.1		2.1
858	TJ	WATERLOO ROAD	SR. 242-WESTPOINT ROAD	WAYNE COUNTY LINE	60	22	1	9.5		2.9	12.4
859	MD	WATER TANK ROAD	KING ST. (SUMMERTOWN)	DEAD END	0	16	0		0.1		0.1
860	TJ	WATER TOWER ROAD	TENNESSEE STREET	STORY ROAD	0	20	0		0.3	0.1	0.4
861	LK	WATSON LANE	SR. 242- WEST POINT ROAD	DEAD END	0	22	0		0.4		0.4
862	TJ	WATSON ROAD	LOVERS LANE	GRANDDADDY ROAD	0	22	0		2.1		2.1
863	LK	WAYLAND SPRINGS CUT	WAYLAND SPRINGS ROAD	RAILROAD BED ROAD	0	16	0			0.2	0.2
864	MD	WEAKLEY CREEK ROAD	L'BURG CITY LIMITS	GILES COUNTY LINE	60	24	1	5.15			5.15
865	MD	WEAKLEY LOOP	PLEASANT VALLEY ROAD	GILES COUNTY LINE	0	20	0		4.6		4.6
866	LK	WEATHERS PLACE	ODEM ROAD	DEAD END	0	20	0			0.1	0.1
867	RB	WEATHERS ROAD	SR. 227-LEXINGTON HWY.	SWEET HOME ROAD	0	22	0			0.8	0.8
868	RB	WEAVER CIRCLE	SR. 98-RABBIT TRAIL ROAD	SR. 98-RABBIT TRAIL ROAD	0	24	0		0.3		0.3
869	TJ	WEBB ROAD	LOVERS LANE	WATSON ROAD	0	22	0		0.6		0.6
870	TJ	WELCH STREET	TENNESSEE STREET	DEAD END	0	16	0			0.1	0.1

#		ROAD NAME	BEGINNING LOCATION	ENDING LOCATION	ROW	BED	CL	PAY	T&G	CH	LGT.
871	LK	WELCH STREET-EAST	TENNESSEE STREET	GEORGIA STREET	0	20	0			0.2	0.2
872	RB	WESLEY CHAPEL ROAD	HIGHWAY 64-EAST	FALL RIVER ROAD	60	22	1	2.6	0.6		3.2
873	RB	WESLEY COURT	MATTHEW AVENUE	DEAD END	0	24	0		0.15		0.15
874	RB	WESLEY PLACE	WESLEY COURT	DEAD END	0	24	0		0.1		0.1
875	RB	WESTSIDE ROAD	HIGHWAY 64-EAST	GILES COUNTY LINE	60	22	1		1.4		1.4
876	LK	W-POINT FIRE TOWER RD.	WAYLAND SPRINGS ROAD	DEAD END	0	20	0			0.2	0.2
877	TJ	WESTWOOD LANE	CREEKMONT DRIVE	DEAD END	0	20	0		0.2		0.2
878	MD	WHISPERING OAK COURT	OAKWOOD AVENUE	DEAD END	0	20	0	0.2			0.2
879	MD	WHISPERING OAK STREET	OAKWOOD AVENUE	DEAD END	0	20	0	0.5			0.5
880	RB	WHITE LANE	FREEMAN HILL ROAD	DEAD END	0	18	0			0.6	0.6
881	RB	WHITEOAK DRIVE	PROSSER ROAD	POST OAK DRIVE	0	22	0		0.6		0.6
882	RB	WHITE ROAD-SOUTH	BONNERTOWN ROAD	ALABAMA STATE LINE	0	22	0	0.1			0.1
883	RB	WHITE WAY ALLEY	COBB ALLEY	DEAD END	0	20	0		0.1		0.1
884	RB	WHITNEY LANE	LANNING ROAD	DEAD END	0	22	0		0.1		0.1
885	RB	WILBURN MILL ROAD	CLEAR CREEK ROAD	CLEAR CREEK ROAD	0	20	0		0.55		0.55
886	TJ	WILDWOOD LANE	JACKS BRANCH ROAD	DEAD END	0	18	0			0.67	0.67
887	MD	WILL AVENUE	WOODLAND CIRCLE	WOODLAND CIRCLE	0	22	0		0.2		0.2
888	RB	WILLIAMS HILL ROAD	RICHARDSON ROAD	MOCKERSON ROAD	0	26	0		2.2		2.2
889	RB	WILLIAMS LANE	GALLION ROAD	DEAD END	0	22	0		0.15		0.15
890	RB	WILLIAMS ROAD	OLD FLORENCE-PULASKI	DEAD END	60	20	1		0.6		0.6
891	LK	WILSON AVENUE	PENNY ROAD	ST. JOE CITY LIMITS	0	20	0		0.6		0.6
892	TJ	WISDOM ROAD	RIDGE ROAD	ORE ROAD-SOUTH	0	20	0			3.2	3.2
893	LK	WOLF CREEK ROAD	CARTER ROAD	DANLEY ROAD	0	20	0		0.2	1.1	1.3

#		ROAD NAME	BEGINNING LOCATION	ENDING LOCATION	ROW	BED	CL	PAY	T&G	CH	LGT.
894	MD	WOODARD HOLLOW ROAD	MARCELLA FALLS ROAD	DEAD END	0	18	0		0.6		0.6
895	MD	WOODLAND CIRCLE	CREWS STREET	CREWS STREET	0	20	0	0.3			0.3
896	RB	WOODS ROAD	GILLESPIE ROAD	DEAD END	0	12	0			0.3	0.3
897	TJ	WOODSIDE DRIVE	EAST LAUREL DRIVE	WEST LAUREL DRIVE	50	28	1		0.25		0.25
898	RB	WOODWARD LANE	OLD FLORENCE PULASKI RD.	DEAD END	50	20	1		0.4		0.4
899	RB	W.W. SMITH ROAD	BONNERTOWN ROAD	SR. 98-RABBIT TRAIL ROAD	0	22	0		0.45		0.45
900	RB	WYNN ROAD	MARSTON ROAD	JONES CHAPEL ROAD	0	18	0		0.75		0.75
901	MD	YODER ROAD	BROOKS HUGHES ROAD	BRACE ROAD-SOUTH	0	20	0		1.9		1.9
902	TJ	ZINKER ROAD	PINEY ROAD	DEAD END	0	20	0		0.35		0.35
		TOTALS	902 ROADS					289.25	631.08	113.67	1034.00

CHANGES MADE TO COUNTY ROAD LIST 2006**COUNTY COURT MEETING JANUARY 23, 2007**

ROAD NAME	CHANGE TYPE	MILEAGE	COMMENT
ADAMS ROAD	SURFACE	0.70	TAR/GRAVEL
ARMSTRONG AVENUE	SURFACE	0.30	TAR/GRAVEL
BAILEY ROAD	SURFACE	0.45	TAR/GRAVEL
BEDFORD LANE	SURFACE	0.30	TAR/GRAVEL
BELEW ROAD	SURFACE	0.80	TAR/GRAVEL
BISHOP CHAPEL ROAD	SURFACE	2.70	TAR/GRAVEL
BONNER ROAD	SURFACE	0.50	TAR/GRAVEL
BOX ROAD	SURFACE	0.95	TAR/GRAVEL
BREWER LANE	SURFACE	0.40	TAR/GRAVEL
BUMPUS ROAD	SURFACE	0.50	PAVED
CANNON ROAD	SURFACE	0.55	TAR/GRAVEL
CARDINAL COURT	SURFACE	0.60	PAVED
CARTER ROAD	SURFACE	1.20	TAR/GRAVEL
CEMETERY LANE	SURFACE	0.40	TAR/GRAVEL
CHAMBERS ROAD	SURFACE	1.10	TAR/GRAVEL
CHIEF CREEK ROAD-WEST SIDE	SURFACE	0.80	TAR/GRAVEL
CHISHOLM CREEK ROAD-NORTH	SURFACE	1.10	TAR/GRAVEL
CHRISTOPHER LANE	SURFACE	0.90	TAR/GRAVEL
CLANTON LANE	SURFACE	0.20	TAR/GRAVEL
CONCORD ROAD	SURFACE	0.80	TAR/GRAVEL
CROSS LANE	SURFACE	0.40	TAR/GRAVEL
CUMBERLAND DRIVE	SURFACE	0.60	TAR/GRAVEL
FLIPPO PLACE	SURFACE	0.20	RESURFACE
FRED HUGHES ROAD	SURFACE	0.20	TAR/GRAVEL
FULLERS CHAPEL LANE	SURFACE	0.60	TAR/GRAVEL
GABEL BRANCH ROAD	SURFACE	0.20	TAR/GRAVEL
GALLION ROAD	SURFACE	0.40	TAR/GRAVEL
GIESKE ROAD	SURFACE	0.50	RESURFACE
GLASS ROAD	SURFACE	0.40	TAR/GRAVEL
GOWEN ROAD	SURFACE	0.60	TAR/GRAVEL
GRAY ROAD	SURFACE	0.90	TAR/GRAVEL
HARRIS-BRYANT ROAD	SURFACE	0.70	TAR/GRAVEL
HARRISON ROAD	SURFACE	0.60	TAR/GRAVEL

ROAD NAME	CHANGE TYPE	MILEAGE	COMMENT
HAWTHORNE DRIVE	SURFACE	0.60	PAVED
HILL HOLLOW ROAD	SURFACE	0.20	TAR/GRAVEL
HILL ROAD	SURFACE	1.70	RESURFACE
HILLWOOD DRIVE	SURFACE	0.30	PAVED
HOOD HOLLOW ROAD	SURFACE	1.30	TAR/GRAVEL
HOYT CIRCLE	SURFACE	0.20	TAR/GRAVEL
INDIANA AVENUE	SURFACE	2.40	TAR/GRAVEL
IRELAN ROAD	SURFACE	0.20	RESURFACE
JAMES BROWN LANE	SURFACE	0.20	TAR/GRAVEL
JONES LANE	SURFACE	0.30	TAR/GRAVEL
KENNEDY ROAD	SURFACE	2.90	TAR/GRAVEL
KIDD ROAD	SURFACE	1.20	TAR/GRAVEL
KIRK ROAD	SURFACE	1.30	RESURFACE
KNOB CREEK ROAD	SURFACE	2.60	RESURFACE
LAUREL HILL ROAD	SURFACE	1.10	TAR/GRAVEL
LAWSON ROAD	SURFACE	0.20	TAR/GRAVEL
LEGG ROAD	SURFACE	1.40	PAVED
LENTZ ROAD	SURFACE	0.50	TAR/GRAVEL
LIGHTFOOT LANE	SURFACE	0.20	TAR/GRAVEL
LINDSEY CHURCH ROAD	SURFACE	0.40	TAR/GRAVEL
LINVILLE ROAD	SURFACE	0.70	TAR/GRAVEL
LOCUST STREET	SURFACE	0.10	TAR/GRAVEL
LONG BRANCH ROAD	SURFACE	0.50	TAR/GRAVEL
LONG ROAD	SURFACE	1.50	TAR/GRAVEL
LOU JOHNS ROAD	SURFACE	1.40	TAR/GRAVEL
MABRY LANE	SURFACE	1.20	TAR/GRAVEL
MACEDONIA ROAD	SURFACE	1.20	RESURFACE
MACKEY ROAD-EAST	SURFACE	0.10	TAR/GRAVEL
MACKEY ROAD-WEST	SURFACE	0.10	TAR/GRAVEL
MARIE LANE	SURFACE	0.40	PAVED
MARTIN ROAD	SURFACE	1.50	RESURFACE
MCDOWELL ROAD	SURFACE	0.80	TAR/GRAVEL
MCKENZIE LANE	SURFACE	0.20	TAR/GRAVEL
MIDWAY ROAD	SURFACE	2.70	RESURFACE
MITCHELL LANE	SURFACE	0.30	TAR/GRAVEL
MOCKERSON ROAD	SURFACE	1.00	TAR/GRAVEL

ROAD NAME	CHANGE TYPE	MILEAGE	COMMENT
MT. NEBO ROAD	SURFACE	0.40	TAR/GRAVEL
MT. ZION ROAD	SURFACE	0.70	TAR/GRAVEL
NASH LANE	SURFACE	0.40	TAR/GRAVEL
NATURE VALLEY ROAD	SURFACE	0.60	TAR/GRAVEL
NEW POWER HOUSE ROAD	SURFACE	0.40	TAR/GRAVEL
OAKWOOD AVENUE	SURFACE	0.05	TAR/GRAVEL
OLD JOHNSON LAKE	SURFACE	0.40	TAR/GRAVEL
ORE ROAD-SOUTH	SURFACE	3.10	TAR/GRAVEL
PEACH ROAD	SURFACE	0.60	TAR/GRAVEL
PEPPERS HOLLOW ROAD	SURFACE	0.50	TAR/GRAVEL
PERRY LANE	SURFACE	0.70	TAR/GRAVEL
PHILLIPS ROAD	SURFACE	0.50	TAR/GRAVEL
PINHOOK ROAD	SURFACE	0.30	TAR/GRAVEL
POWELL CIRCLE	SURFACE	0.30	TAR/GRAVEL
RANDALL ROAD-NORTH	SURFACE	1.20	TAR/GRAVEL
RATTLESNAKE LANE	SURFACE	0.40	TAR/GRAVEL
REDBIRD LANE	SURFACE	0.30	PAVED
REDSTONE DRIVE	SURFACE	0.30	TAR/GRAVEL
RICE LANE	SURFACE	0.30	TAR/GRAVEL
ROBERT ROAD	SURFACE	0.8	TAR/GRAVEL
ROSSON ROAD	SURFACE	2.40	TAR/GRAVEL
SANDY LANE	SURFACE	0.40	TAR/GRAVEL
SHORT ROAD	SURFACE	0.90	RESURFACE
SMITH DRIVE	SURFACE	0.20	TAR/GRAVEL
STAGGS ROAD	SURFACE	1.60	RESURFACE
STATELINE ROAD	SURFACE	0.10	RESURFACE
STEADMAN LANE	SURFACE	0.30	TAR/GRAVEL
SUGAR CREEK ROAD	SURFACE	1.50	TAR/GRAVEL
THORNTON LANE	SURFACE	2.00	TAR/GRAVEL
VFW ROAD	SURFACE	0.80	TAR/GRAVEL
VOSS LANE	SURFACE	0.20	TAR/GRAVEL
WHITE WAY ALLEY	SURFACE	0.30	TAR/GRAVEL
WILBURN MILL ROAD	SURFACE	0.55	TAR/GRAVEL
WILLIAMS LANE	SURFACE	0.15	TAR/GRAVEL
WOLF CREEK ROAD	SURFACE	0.20	TAR/GRAVEL
ZINKER ROAD	SURFACE	0.40	TAR/GRAVEL

THE FOLLOWING ROADS ARE CLASSIFIED AS NEW ROADS ADDED TO COUNTY ROAD LIST

GULLEY DRIVE	0.165
OAK TREE LANE	0.2
CHESTNUT LANE	0.2

LAWRENCE COUNTY HIGHWAY DEPARTMENT

520 CRESENT FACTORY ROAD
LAWRENCEBURG, TENN. 38464

DONNIE J. BROWN
ROAD SUPERINTENDENT

OFFICE PH. 782-4272
SHOP PH. 782-6911

Please add these changes to Lawrence County Road List

Bonner Road	tar/gravel	0.5		
Cross Road	paved	0.7	tar/gravel	0.5
Elkridge Road	paved	0.7		
Locust Street	tar/gravel	0.1		
Long Road	tar/gravel	1.5		
Old Marcella Fall	tar/gravel	0.1		
Skip Avenue	chert	0.3		

LAWRENCE COUNTY TN RESOLUTION NO: 2007012306

RESOLUTION TO APPROVE LAWRENCE COUNTY ROAD LIST

DISTRICT	COMMISSIONER	MOTION	SECOND	AYE	NAY	PASS	PRESENT	ABSENT
10	Benefield, Delano			X			X	
9	Benefield, Ronald L.			X			X	
13	Brazier, Ray			X			X	
16	Brown, Anne N.			X			X	
6	Clifton, Bobby R.			X			X	
18	Doerflinger, Chuck			X			X	
7	Dryden, Jerry W.			X			X	
3	Gillespie, Dennis C.			X			X	
12	Hill, Richard L.			X			X	
11	Hyatt, Sandra K.			X			X	
2	Jackson, Chris D.			X			X	
4	Keener, Alan J.		X	X			X	
8	Niedergereses, Mark			X			X	
14	Putman, Jerry N.			X			X	
15	Robertson, Charles H.			X			X	
5	Sanders, John C., Jr.			X			X	
17	Wray, Joe R.			X			X	
1	Yocom, Wayne A.	X		X			X	
		TOTAL		18	0	0	18	0

TYPE OF VOTE: Voice Roll Call

Comments:

RESOLUTION NO. 2007012307

RESOLUTION PROHIBITING THE USE OF TOBACCO PRODUCTS IN COUNTY BUILDINGS

WHEREAS, Lawrence County is committed to providing the citizens of Lawrence County with a healthy environment in county owned buildings; and

WHEREAS, due to the increase in evidence of the dangers of tobacco smoke, Lawrence County seeks to limit the use of tobacco products on its premises and to encourage employees not to smoke; and


WHEREAS, Lawrence County government recognizes the decision to smoke is a personal one, and while Lawrence County government does not wish to interfere with that decision, it does want to protect those who have chosen not to smoke.

NOW, THEREFORE, BE IT RESOLVED by the legislative body of Lawrence County meeting in regular session this 23rd day of January, 2007, no smoking shall be permitted within a building owned or used by Lawrence County government or within thirty-five (35) feet of the entrance of any such building.


BE IT FURTHER RESOLVED that all resolutions and parts of resolutions in conflict with the provisions of this resolution are hereby repealed.

This resolution will take effect upon its passage, the public welfare requiring it.

Passed this 23rd day of January, 2007.




JERRY DRYDEN, CHAIR



PAUL ROSSON, COUNTY EXECUTIVE

ATTEST:



CHUCK KIZER, COUNTY CLERK

SPONSOR: ALAN KEENER

LAWRENCE COUNTY TN RESOLUTION NO: 2007012307

RESOLUTION TO PROHIBIT THE USE OF TOBACCO IN ALL COUNTY BUILDINGS AND WITHIN 35 FEET OF ANY ENTRANCE THERETO

DISTRICT	COMMISSIONER	MOTION	SECOND	AYE	NAY	PASS	PRESENT	ABSENT
10	Benefield, Delano			X			X	
9	Benefield, Ronald L.			X			X	
13	Brazier, Ray			X			X	
16	Brown, Anne N.			X			X	
6	Clifton, Bobby R.			X			X	
18	Doerflinger, Chuck			X			X	
7	Dryden, Jerry W.			X			X	
3	Gillespie, Dennis C.			X			X	
12	Hill, Richard L.		X	X			X	
11	Hyatt, Sandra K.			X			X	
2	Jackson, Chris D.			X			X	
4	Keener, Alan J.	X		X			X	
8	Niedergeses, Mark			X			X	
14	Putman, Jerry N.			X			X	
15	Robertson, Charles H.			X			X	
5	Sanders, John C., Jr.			X			X	
17	Wray, Joe R.			X			X	
1	Yocom, Wayne A.			X			X	
		TOTAL		18	0	0	18	0

TYPE OF VOTE: Voice Roll Call

Comments:

RESOLUTION NO. 2007012308

RESOLUTION TO AMEND RESOLUTION NO. 2005092705 REGARDING THE
CONSTRUCTION OF UNDERGROUND UTILITIES CROSSING UNDER OR ALONG
COUNTY ROADS

WHEREAS, at its regular meeting on September 27, 2005, the Lawrence County Legislative Body enacted Resolution No. 2005092705 which amended Resolution No. 07072903, a copy of both Resolutions are attached hereto; and

WHEREAS, the aforesaid Resolution needs to be amended to allow more flexibility in the open cutting, boring and casing of county roads.

NOW, THEREFORE, BE IT RESOLVED by the Legislative Body of Lawrence County meeting in regular session this 23rd day of January, 2007, that Resolution No. 2005092705 be amended as follows:


(1) Section 2.A. shall be deleted in its entirety and in lieu and in place thereof Section 2.A. shall state as follows:

Section 2. Preservation, Restoration and Cleanup


A. There will be no open cut across any county road without the specific written approval of the County Road Superintendent, which approval is subject to the conditions set forth in Section 1 hereof. Unless specific written permission is granted by the County Road Superintendent, all roads will be bored and jacked with steel casing only. All city utilities, engineering firms and contractors must check with the County Road Superintendent for specifications on county roads before any work is to be performed. In the event that jack and bore cannot be achieved because of solid rock, or the lack of an easement, the County Road Superintendent may grant and allow open cutting of roadway subject to the conditions set forth in Section 1 hereinbefore.

This resolution will take effect upon its passage, the public welfare requiring it.

Passed this 23rd day of January, 2007.




JERRY DRYDEN, CHAIR



PAUL ROSSON, COUNTY EXECUTIVE

ATTEST:



CHUCK KIZER, COUNTY CLERK

SPONSOR: PAUL ROSSON

LAWRENCE COUNTY TN RESOLUTION NO: 2007012308

RESOLUTION TO AMEND RESOLUTION NO. 2005092705 REGARDING THE
CONSTRUCTION OF UNDERGROUND UTILITIES CROSSING UNDER OR
ALONG COUNTY ROADS

DISTRICT	COMMISSIONER	MOTION	SECOND	AYE	NAY	PASS	PRESENT	ABSENT
10	Benefield, Delano			X			X	
9	Benefield, Ronald L.			X			X	
13	Brazier, Ray	X		X			X	
16	Brown, Anne N.			X			X	
6	Clifton, Bobby R.			X			X	
18	Doerflinger, Chuck			X			X	
7	Dryden, Jerry W.			X			X	
3	Gillespie, Dennis C.		X	X			X	
12	Hill, Richard L.			X			X	
11	Hyatt, Sandra K.			X			X	
2	Jackson, Chris D.			X			X	
4	Keener, Alan J.			X			X	
8	Niedergerges, Mark			X			X	
14	Putman, Jerry N.			X			X	
15	Robertson, Charles H.			X			X	
5	Sanders, John C., Jr.			X			X	
17	Wray, Joe R.			X			X	
1	Yocom, Wayne A.			X			X	
		TOTAL		18	0	0	18	0

TYPE OF VOTE: Voice Roll Call

Comments:

RESOLUTION NO. 2007012309

RESOLUTION TO LEVY A COUNTY-WIDE MOTOR VEHICLE TAX

WHEREAS, T.C.A. §5-8-102 authorizes counties to levy a motor vehicle privilege tax as a condition precedent to the operation of a motor vehicle within a county; and

WHEREAS, under the provisions of Chapter 178 of the Private Acts of 1984 as amended by Chapter 21 of the Private Acts of 1987, the total motor vehicle privilege tax in Lawrence County currently is TWENTY FIVE DOLLARS (\$25.00) upon all motor driven vehicles and FIFTEEN DOLLARS (\$15.00) for motorcycles or motor driven bicycles and scooters; and

WHEREAS, the need for a new revenue source is great in Lawrence County for the purpose of spreading the burden more evenly among all the citizens of Lawrence County of financing county government; and

WHEREAS, the implementation and levy of a motor vehicle tax as set forth herein will allow Lawrence County to repeal the twenty-seven (27¢) cent real property tax increase enacted for the 2006-2007 fiscal year.

WHEREAS, the implementation of such a motor vehicle tax for the next four (4) fiscal years should allow Lawrence County to recover from the high cost of incarcerating Lawrence County prisoners in other county jails; and

WHEREAS, it is in the best interests of the county that an additional motor vehicle privilege tax in the amount of THIRTY-FIVE DOLLARS (\$35.00) for every motor driven vehicle and TWENTY DOLLARS (\$20.00) for every motorcycle or motor driven bicycle and scooter be levied in Lawrence County as provided herein so that the total motor vehicle privilege tax in Lawrence County will be SIXTY DOLLARS (\$60.00) for each motor driven vehicle and THIRTY-FIVE DOLLARS (\$35.00) for each motorcycle, motor driven bicycle or scooter.

NOW, THEREFORE, be it resolved by the county legislative body of Lawrence County, Tennessee, meeting in regular session at Lawrenceburg, Tennessee, on the 23rd day of January, 2007, that:

SECTION 1. For the privilege of using the public roads and highways in Lawrence County, Tennessee, there is levied upon motor-driven vehicles (including motorcycles and motor driven bicycles and scooters) and upon the privilege of the operation thereof, except farm tractors, self-propelled farm machines not usually used for operation upon public highways or roads, and except all motor-driven vehicles owned by any governmental agency or governmental instrumentality, a special privilege tax for the benefit of such county, which tax shall be in the amount of THIRTY-FIVE DOLLARS (\$35.00) for each such motor-driven vehicle and TWENTY DOLLARS (\$20.00) for each such motorcycle or motor-driven bicycle and scooter.

This tax applies to, is a levy upon, and shall be paid on each motor-driven vehicle, the owner of which resides within said County; this tax shall be in addition to all other motor vehicle taxes in Lawrence County.

SECTION 2. The tax herein levied shall be paid to and collected by the County Clerk of Lawrence County, who shall collect this tax at the same time he collects the state privilege tax levied upon the operation of a motor-driven vehicle over the public highways of this State.

The County Clerk shall not issue to a resident of Lawrence County a state license for the operation of a motor driven vehicle to which this tax applies, unless at the same time the said resident shall purchase the appropriate license as provided for the operation of his motor driven vehicle under this resolution.

SECTION 3. The privilege tax or "wheel tax" herein levied, when paid together with full, complete and explicit performance of and compliance with all provisions of this Act, by the owner, shall entitle the owner of the motor-driven vehicle for which said tax was paid and on which the decal or emblem has been affixed as herein provided, to operate or allow to be operated his vehicle

over the streets, roads, and highways of the County for a period of one year which shall run concurrently with the period established for the state privilege tax by Section 55-4-104 of the Tennessee Code.

In the event that the wheel tax decal is sold by the Clerk for a period of more or less than a calendar year, the fee imposed shall be proportionate to the annual fee fixed for the vehicle and modified in no other manner, except that the proportional fee shall be rounded off to the nearest quarter of a dollar.

SECTION 4. Payment of the privilege tax imposed hereunder shall be evidenced by a receipt, issued in duplicate by the Clerk, the original of which shall be kept by the owner of the motor-driven vehicle, and by a decal or emblem also issued by the Clerk, which shall be displayed by affixing the same on and to the lower right-hand corner of the license plate in the space provided for such decal.

SECTION 5. For his services in collecting the aforesaid tax, and in issuing the receipt therefor and delivering the decal or emblem to the owner, the Clerk shall not be entitled to any fees but shall only collect the \$1.00 fee.

The Clerk will faithfully account for, make proper reports of, and pay over to the County Trustee in his official capacity, at monthly intervals, all funds paid to and received by him by the payment of the aforesaid motor vehicle privilege tax or "wheel tax".

SECTION 6. The design of the decal of emblem shall be determined by the County Clerk (provided, however, that the decal or emblem for motorcycles, motor-driven bicycles and scooters shall be different than that of the decal or emblem issued for other motor-driven vehicles). The expense incident to the purchase of such decals and emblems herein required as well as the expense of obtaining proper receipts and other records necessary for the performance as well as the expense of obtaining proper receipts and other records necessary for the performance of the duties herein incumbent upon the Clerk shall be paid from the funds of the County Clerk's Office.

SECTION 7. In the event any motor-driven vehicle for which the wheel tax has been paid and the emblem or decal issued and placed thereon, becomes unusable or is destroyed or damaged to the extent that it can no longer be operated over the public roads, streets or highways of said county on in the event that the owner transfers the title to such vehicle, and the owner makes proper application to the Clerk for the issuance of a replacement decal or emblem to be used by him on another vehicle for the unexpired term for which the original decal or emblem was issued, and the Clerk is satisfied that the applicant is entitled to the Issuance of such a replacement decal or emblem, and the owner pays into the hands of the Clerk the sum of THREE (\$3.00) DOLLARS, the Clerk will then issue to such owner a duplicate receipt, cancelling the original receipt delivered to him by the owner, and will deliver to the owner a replacement decal or emblem, which shall be affixed to the motor-driven vehicle for which it is issued, as herein provided, and such replacement decal or emblem shall entitle the owner to operate or allow to be operated the vehicle upon the streets, roads and highways of said county for the remainder of the period from which the original decal or emblem was issued.

Likewise, in the event a decal or emblem becomes obliterated, erased, or defaced, or is destroyed under the provisions of this Act, and is therefore illegible and unusable by the owner, upon proper application made by the owner and filed with the Clerk, showing such circumstances and facts to be true, then the Clerk, upon receipt from the owner of THREE (\$3.00) DOLLARS may issue and deliver to the owner, a duplicate decal or emblem.

SECTION 8. That the proceeds from the tax herein imposed, when collected by the Clerk and paid into the hands of the Trustee, shall be placed in the fund designated during the annual budgetary process and said funds shall be used exclusively for the purpose as set forth during this process.

SECTION 9. Upon this resolution taking effect, the tax levy for real property ad velorum taxes for Lawrence County shall be reduced by twenty-seven (27¢) cents effective for the 2007-2008 fiscal year.

SECTION 10. This additional motor vehicle tax shall expire June 30, 2011.

SECTION 11. The tax herein levied shall be collected beginning on July 1, 2007, unless this resolution is subject to a referendum election pursuant to T.C.A. §5-8-102, whereupon the collection of the tax herein levied shall begin on the first day of the second month following the month that this resolution is approved at a referendum.

SECTION 12. This resolution shall have no effect unless it is approved by two-thirds (2/3) vote of the County Legislative Body at two consecutive regularly scheduled meetings.

SECTION 13. For the purpose of approving or rejecting the provisions of this resolution, it shall be effective upon being approved by two-thirds (2/3) vote of the County Legislative Body of Lawrence County at two consecutive regular meetings.

Failed this 23rd day of January, 2007.

JERRY DRYDEN, CHAIR

PAUL ROSSON, COUNTY EXECUTIVE

ATTEST:

CHUCK KIZER, COUNTY CLERK

SPONSOR: CHRIS D. JACKSON

LAWRENCE COUNTY TN RESOLUTION NO: 2007012309

RESOLUTION TO LEVY A COUNTY-WIDE MOTOR VEHICLE TAX

DISTRICT	COMMISSIONER	MOTION	SECOND	AYE	NAY	PASS	PRESENT	ABSENT
10	Benefield, Delano				X		X	
9	Benefield, Ronald L.				X		X	
13	Brazier, Ray				X		X	
16	Brown, Anne N.				X		X	
6	Clifton, Bobby R.				X		X	
18	Doerflinger, Chuck				X		X	
7	Dryden, Jerry W.				X		X	
3	Gillespie, Dennis C.		X	X			X	
12	Hill, Richard L.				X		X	
11	Hyatt, Sandra K.				X		X	
2	Jackson, Chris D.	X		X			X	
4	Keener, Alan J.				X		X	
8	Niedergereses, Mark				X		X	
14	Putman, Jerry N.				X		X	
15	Robertson, Charles H.				X		X	
5	Sanders, John C., Jr.				X		X	
17	Wray, Joe R.				X		X	
1	Yocom, Wayne A.				X		X	
		TOTAL	2	16	0	18	0	0

TYPE OF VOTE: Voice Roll Call

Comments:

FAILED

RESOLUTION NO. 2007012310

RESOLUTION REGARDING INCLUSION OF LAWRENCE COUNTY IN APPALACHIAN
REGIONAL COMMISSION

WHEREAS, Perry, Giles, Lawrence, Lewis, Lincoln, and Wayne Counties of Tennessee are located in one of the more economically and industrially depressed areas of not only Tennessee but also the Southeastern United States; and


WHEREAS, these said counties have suffered from the loss of industries and jobs in the past and are presently threatened with the loss of additional industries and jobs; and

WHEREAS, the Appalachian Regional Commission has been successful in identifying and removing economic barriers that have restricted the ability of local authorities to attract, recruit, obtain, and sustain economic development while improving the overall general quality of life for residents within its boundaries.


NOW, THEREFORE, BE IT RESOLVED by the legislative body of Lawrence County meeting in regular session this 23rd day of January, 2007, that the Legislative Body of Lawrence County declares its desire to be included in membership of the Appalachian Regional Commission and recommends the inclusion of Perry, Giles, Lewis, Lincoln, and Wayne Counties of Tennessee as well.

This resolution will take effect upon its passage, the public welfare requiring it.

Passed this 23rd day of January, 2007.




JERRY DRYDEN, CHAIR



PAUL ROSSON, COUNTY EXECUTIVE

ATTEST:



CHUCK KIZER, COUNTY CLERK

SPONSOR: PAUL ROSSON

LAWRENCE COUNTY TN RESOLUTION NO: 2007012310

RESOLUTION REGARDING INCLUSION OF LAWRENCE COUNTY IN
APPALACHIAN REGIONAL COMMISSION

DISTRICT	COMMISSIONER	MOTION	SECOND	AYE	NAY	PASS	PRESENT	ABSENT
10	Benefield, Delano			X			X	
9	Benefield, Ronald L.			X			X	
13	Brazier, Ray			X			X	
16	Brown, Anne N.			X			X	
6	Clifton, Bobby R.			X			X	
18	Doerflinger, Chuck			X			X	
7	Dryden, Jerry W.			X			X	
3	Gillespie, Dennis C.			X			X	
12	Hill, Richard L.			X			X	
11	Hyatt, Sandra K.			X			X	
2	Jackson, Chris D.		X	X			X	
4	Keener, Alan J.	X		X			X	
8	Niedergeses, Mark			X			X	
14	Putman, Jerry N.			X			X	
15	Robertson, Charles H.			X			X	
5	Sanders, John C., Jr.			X			X	
17	Wray, Joe R.			X			X	
1	Yocom, Wayne A.			X			X	
		TOTAL		18	0	0	18	0

TYPE OF VOTE: Voice Roll Call

Comments:

RESOLUTION NO. 2007012311

RESOLUTION TO RECOGNIZE EDWARD M. LINDSEY

WHEREAS, Edward M. Lindsey joined the Lawrenceburg Lions Club in 1946 and has held many positions within the organization, including president, zone chairperson, district governor and a member of the association board of directors; and

WHEREAS, Mr. Lindsey was elected president of the International Association of Lions Clubs at the Association's 49th annual convention in New York, New York, July of 1966; and


WHEREAS, Past President Lindsey is a former mayor of the City of Lawrenceburg and president of Lindsey Manufacturing Company; and

WHEREAS, Past President Lindsey is President of Ed Lindsey Industries of the Blind and received the National Board Member of the Year Award from the National Industries for the Blind.

NOW, THEREFORE, BE IT RESOLVED by the legislative body of Lawrence County meeting in regular session this 23rd day of January, 2007, that the Legislative Body of Lawrence County hereby recognizes Edward M. Lindsey for his contributions to his community and the world through the Lions Club organization.

This resolution will take effect upon its passage, the public welfare requiring it.

Passed this 23rd day of January, 2007.




JERRY DRYDEN, CHAIR



PAUL ROSSON, COUNTY EXECUTIVE

ATTEST:



CHUCK KIZER, COUNTY CLERK

SPONSOR: PAUL ROSSON

LAWRENCE COUNTY TN RESOLUTION NO: 2007012311

RESOLUTION TO RECOGNIZE EDWARD M. LINDSEY

DISTRICT	COMMISSIONER	MOTION	SECOND	AYE	NAY	PASS	PRESENT	ABSENT
10	Benefield, Delano			X			X	
9	Benefield, Ronald L.			X			X	
13	Brazier, Ray			X			X	
16	Brown, Anne N.			X			X	
6	Clifton, Bobby R.			X			X	
18	Doerflinger, Chuck			X			X	
7	Dryden, Jerry W.			X			X	
3	Gillespie, Dennis C.			X			X	
12	Hill, Richard L.			X			X	
11	Hyatt, Sandra K.			X			X	
2	Jackson, Chris D.			X			X	
4	Keener, Alan J.			X			X	
8	Niedergeses, Mark			X			X	
14	Putman, Jerry N.			X			X	
15	Robertson, Charles H.			X			X	
5	Sanders, John C., Jr.		X	X			X	
17	Wray, Joe R.			X			X	
1	Yocom, Wayne A.	X		X			X	
		TOTAL	18	0	0	0	18	0

TYPE OF VOTE: Voice Roll Call

Comments:

RESOLUTION NO. 2007012312

RESOLUTION TO REQUEST THE GENERAL ASSEMBLY OF THE STATE OF TENNESSEE
TO AMEND T.C.A. §7-82-307

WHEREAS, the Lawrence County Legislative Body desires to make the governance of the utility district more responsive to their respective rate holders;

NOW, THEREFORE, BE IT RESOLVED by the Legislative Body of Lawrence County meeting in regular session this 23rd day of January, 2007, that the General Assembly of the State of Tennessee is requested to enact the following amendment to T.C.A. §7-82-307 relative to filling of vacancies of board of commissioners of a water utility district having less than one thousand six hundred (1,600) subscribers located in any county having a population of not less than thirty-nine thousand nine hundred (39,900) nor more than forty thousand (40,000), according to the 2000 federal census or any subsequent federal census.

WHEREAS, utility districts play a crucial role in the effective, efficient and systematic distribution of water, gas, electric and other critically essential utility services required by many citizens and business enterprises across the state of Tennessee; and

WHEREAS, utility districts are created, and exist, for the sole purpose of serving the vital needs of, promoting the best interests of, and otherwise benefiting and improving the quality of life for Tennessee citizens and business enterprises, many of whom are completely and totally dependent upon utility districts for the provision of essential utility services; and

WHEREAS, utility districts function within a fiduciary realm and, therefore, should and must operate in accordance with the highest standards of professionalism, competency, accountability and trust; now therefore,

BE IT ENACTED BY THE GENERAL ASSEMBLY OF THE STATE OF TENNESSEE:

SECTION 1. Tennessee Code Annotated, Section 7-82-307, is amended by adding the following language as a new, appropriately designated subsection:

(b) Notwithstanding the provisions of this section or any other law to the contrary, the Lawrence County Election Commission shall place on the 2008 Presidential Preference Primary ballot a question to determine whether the Board of Commissioners for the respective water utility districts located within Lawrence County shall be elected by the customers of each respective water utility district. In order for the customers of the water utility districts to elect their board, the question on the ballot must be approved by at least a majority of the voters voting on the question. If the voters of Lawrence County favorably approve this measure, the election of the board members shall be conducted by the respective water utility districts in the manner outlined herein.

(c) In the event there are no candidates, the Water Utility District Board of Commissioners shall nominate three (3) persons per vacancy and submit such names to the County Executive. The County Executive shall appoint a person from the list of names provided. However, if the County Executive rejects each of the nominees, then the process described in this section shall continue until such office is filled.

SECTION 2. The votes cast on the question shall be canvassed and the results proclaimed by the county election commission and certified by the secretary of state as provided by law in the case of general elections. The qualifications of voters voting on the question shall be the same as those required for participation in general elections. All laws applicable to general elections shall apply to the determination of the approval or rejection of this act. Lawrence

County shall pay only the expenses caused by the election on this question which would not otherwise have been incurred in conducting the Presidential Preference Primary as certified by the chair and secretary of the county election commissioner and the ballots used in the 2008 Presidential Preference Primary ballot shall have printed on them the following question and the voter shall vote for or against its approval:

Shall the customers of each water utility district located within Lawrence County elect the members of the Board of Commissioners for its water utility district?

() FOR

() AGAINST

SECTION 3. For the purpose of approving or rejecting the provisions of this act, the act shall have no effect unless it is approved by a two-thirds (2/3) vote of the legislative body of Lawrence County, but for all other purposes the provisions of the act shall be effective only upon being approved as provided in Section 2. Its approval or no approval shall be proclaimed by the presiding officer of the Lawrence County Legislative Body and certified to the Secretary of State.

(2) Notwithstanding the provisions of this section or any other law to the contrary, any water utility district having less than one thousand six hundred (1,600) customers in any county having a population of not less than thirty-nine thousand nine hundred (39,900) nor more than forty thousand (40,000) according to the 2000 federal census or any subsequent federal census, shall be governed by a five member board of utility district commissioners. No person shall be eligible for election as utility district commissioner unless he or she is a customer of the utility district and resides within the service area of the utility district. "Customer" means any person whose name appears on a utility bill for water service. Each customer has one (1) vote, regardless of the number of meters registered to such customers. Each customer must vote in person; voting by mail or proxy is prohibited. As used in this subsection, "Customer" means a person who is regularly billed for utility service rendered by the district and who pays money for such service.

(3) When a vacancy occurs or when the term of an incumbent expires on the Board of Commissioners of any such utility district, an election shall be conducted within sixty (60) days. The election shall be at the Community Center or Fire Hall within the Utility District. The Board of Commissioners shall schedule such election on a Saturday. Polls open at 9:00 a.m., and polls close at 3:00 p.m. County Commissioners from the utility district shall assist in the election. No commissioner who is up for election or person or persons running for utility district commissioner shall be within 100 feet of the polling place.

(A) The incumbent commissioners shall give notice to all customers of the vacated, or soon to be vacated, office by mail and by publication in local newspaper of general circulation. This notice shall state such vacancy exists or will exist, shall state the qualifications for holding such office, shall indicate the date and time for the election to fill the vacancy or expired term, shall indicate the deadline for nominating petitions to be filed, and shall state that

persons desiring to be placed on the ballot must submit a nomination petition signed by not less than ten (10) adults who are customers of the district and who also reside in the district. This notice shall be mailed to all customers of the district at least thirty (30) days prior to the election. Immediately after the qualifying deadline, the remaining commissioners shall prepare a paper ballot of the nominees for the vacancy or expired term, which ballot shall be published in a local newspaper of general circulation not less than five (5) nor more than fourteen (14) days prior to the date of the election. The vacancy or expired term shall be filled or elected by a plurality of the votes cast for the position on the board. Write-in votes shall also be counted.

(4) In implementing the provisions of this subsection, the nominating and appointing authorities shall give due consideration to the need for racial, gender, age and ethnic minority diversity on the utility district Board of Commissioners.

This resolution will take effect upon its passage, the public welfare requiring it.

Tabled this 23rd day of January, 2007.

JERRY DRYDEN, CHAIR

PAUL ROSSON, COUNTY EXECUTIVE

ATTEST:

CHUCK KIZER, COUNTY CLERK

SPONSOR: JERRY DRYDEN

LAWRENCE COUNTY TN RESOLUTION NO: 2007012312

RESOLUTION TO REQUEST THE GENERAL ASSEMBLY OF THE STATE OF
TENNESSEE TO AMEND T.C.A. §7-82-307

DISTRICT	COMMISSIONER	MOTION	SECOND	AYE	NAY	PASS	PRESENT	ABSENT
10	Benefield, Delano						X	
9	Benefield, Ronald L.	X					X	
13	Brazier, Ray						X	
16	Brown, Anne N.						X	
6	Clifton, Bobby R.						X	
18	Doerflinger, Chuck						X	
7	Dryden, Jerry W.						X	
3	Gillespie, Dennis C.						X	
12	Hill, Richard L.						X	
11	Hyatt, Sandra K.						X	
2	Jackson, Chris D.						X	
4	Keener, Alan J.						X	
8	Niedergeses, Mark						X	
14	Putman, Jerry N.						X	
15	Robertson, Charles H.						X	
5	Sanders, John C., Jr.						X	
17	Wray, Joe R.		X				X	
1	Yocom, Wayne A.						X	
		TOTAL	0	0	0	0	18	0

TYPE OF VOTE: Voice Roll Call

Comments:

After discussion motion was made to table this resolution

LAWRENCE COUNTY TN RESOLUTION NO: 2007012312

MOTION TO TABLE RESOLUTION TO REQUEST THE GENERAL ASSEMBLY OF THE STATE OF TENNESSEE TO AMEND T.C.A. §7-82-307

DISTRICT	COMMISSIONER	MOTION	SECOND	AYE	NAY	PASS	PRESENT	ABSENT
10	Benefield, Delano			X			X	
9	Benefield, Ronald L.				X		X	
13	Brazier, Ray				X		X	
16	Brown, Anne N.				X		X	
6	Clifton, Bobby R.			X			X	
18	Doerflinger, Chuck			X			X	
7	Dryden, Jerry W.				X		X	
3	Gillespie, Dennis C.	X		X			X	
12	Hill, Richard L.			X			X	
11	Hyatt, Sandra K.			X			X	
2	Jackson, Chris D.			X			X	
4	Keener, Alan J.		X	X			X	
8	Niedergeses, Mark			X			X	
14	Putman, Jerry N.			X			X	
15	Robertson, Charles H.			X			X	
5	Sanders, John C., Jr.			X			X	
17	Wray, Joe R.				X		X	
1	Yocom, Wayne A.			X			X	
		TOTAL		13	5	0	18	0

TYPE OF VOTE: Voice Roll Call

Comments:

Tabled

RESOLUTION NO. 2007012313

RESOLUTION TO REQUEST TENNESSEE DEPARTMENT OF TRANSPORTATION TO INCREASE SPEED LIMIT AT DAVID CROCKETT ELEMENTARY SCHOOL ZONE FROM 15 MILES PER HOUR TO 30 MILES PER HOUR

WHEREAS, the speed limit in the school zone for the David Crockett Elementary School is presently 15 miles per hour; and

WHEREAS, the City of Lawrenceburg has requested the Tennessee Department of Transportation to increase the speed limit from 15 miles per hour to 30 miles per hour; and

WHEREAS, a portion of the school zone is outside of the city limits of the City of Lawrenceburg, thus, requiring Lawrence County to request an increase of the speed limit also.

NOW, THEREFORE, BE IT RESOLVED by the Legislative Body of Lawrence County meeting in regular session this 23rd day of January, 2007, that the Tennessee Department of Transportation is requested to increase the speed limit in the school zone at the David Crockett Elementary School on Highway 64 West from 15 miles per hour to 30 miles per hour.

This resolution will take effect upon its passage, the public welfare requiring it.

Passed this 23rd day of January, 2007.




JERRY DRYDEN, CHAIR



PAUL ROSSON, COUNTY EXECUTIVE

ATTEST:



CHUCK KIZER, COUNTY CLERK

SPONSOR: PAUL ROSSON

LAWRENCE COUNTY TN RESOLUTION NO: 2007012313

RESOLUTION TO REQUEST TENNESSEE DEPARTMENT OF
 TRANSPORTATION TO INCREASE SPEED LIMIT AT DAVID CROCKETT
 ELEMENTARY SCHOOL ZONE FROM 15 MILES PER HOUR TO
 30 MILES PER HOUR

DISTRICT	COMMISSIONER	MOTION	SECOND	AYE	NAY	PASS	PRESENT	ABSENT
10	Benefield, Delano			X			X	
9	Benefield, Ronald L.	X		X			X	
13	Brazier, Ray			X			X	
16	Brown, Anne N.			X			X	
6	Clifton, Bobby R.			X			X	
18	Doerflinger, Chuck			X			X	
7	Dryden, Jerry W.			X			X	
3	Gillespie, Dennis C.			X			X	
12	Hill, Richard L.			X			X	
11	Hyatt, Sandra K.			X			X	
2	Jackson, Chris D.			X			X	
4	Keener, Alan J.			X			X	
8	Niedergereses, Mark		X	X			X	
14	Putman, Jerry N.			X			X	
15	Robertson, Charles H.			X			X	
5	Sanders, John C., Jr.			X			X	
17	Wray, Joe R.			X			X	
1	Yocom, Wayne A.			X			X	
		TOTAL		18	0	0	18	0

TYPE OF VOTE: Voice Roll Call

Comments:

RESOLUTION NO. 2007012314

RESOLUTION TO EXTEND LEASE FOR BUILDING BEING
UTILIZED BY ELECTION COMMISSION


WHEREAS, by Resolution dated November 22, 2005, the Lawrence County Legislative Body approved a lease agreement with Robert M. Markus and wife, Linda Markus, for the building located on Centennial Boulevard that is presently being used by the Lawrence County Election Commission; and

WHEREAS, the said lease will expire January 15, 2007, and Lawrence County government desires to extend the lease subject to an increased rental of \$100.00 per month for a total rental of \$2,100.00 per month.

NOW, THEREFORE, BE IT RESOLVED by the Legislative Body of Lawrence County meeting in regular session this 23rd day of January, 2007, that the attached extension and amendment of lease agreement attached hereto is hereby approved and the County Executive is authorized to enter into said lease agreement.

This resolution will take effect upon its passage, the public welfare requiring it.

Passed this 23rd day of January, 2007.



JERRY DRYDEN, CHAIR



PAUL ROSSON, COUNTY EXECUTIVE

ATTEST:



CHUCK KIZER, COUNTY CLERK

SPONSOR: PAUL ROSSON

EXTENSION AND AMENDMENT OF LEASE AGREEMENT

WHEREAS, by Lease Agreement ("Lease") dated December 18, 2005, by and between Robert M. Markus and wife, Linda Markus, as Lessor, and Lawrence County, Tennessee, as Lessee, said Lessor and Lessee entered into a thirteen (13) month lease; and,

WHEREAS, the parties desire to extend and modify the terms of said Lease Agreement for an additional twelve (12) month period beginning January 15, 2007, at a rental rate of Two Thousand One Hundred Dollars (\$2,100.00) per month.

NOW, THEREFORE, for and in consideration of the rental stated above and their mutual covenants, the parties hereto agree as follows:

- 1). Except as hereinafter set forth, Lessor hereby leases to Lessee, and Lessee hereby leases from Lessor, the premises described in that certain Lease Agreement dated December 18, 2005, upon the same terms and conditions as set forth in the Lease Agreement dated December 18, 2005.
- 2). The parties acknowledge that this Extension and Amendment of Lease Agreement shall have an effective commencement date of commencement on January 15, 2007, and shall expire January 14, 2008.
- 3). Lessor pay rent at the rate of Two Thousand One Hundred Dollars (\$2,100.00) per month.

IN WITNESS WHEREOF, the parties hereto have set their hands this ____ day of January, 2007.

LESSOR:

Robert M. Markus

Linda Markus

LESSEE: LAWRENCE COUNTY, TENNESSEE

By:

Paul Rosson
County Executive

ACKNOWLEDGEMENT

STATE OF TENNESSEE
COUNTY OF LAWRENCE

Before me, a Notary Public of the state and county mentioned, personally appeared Robert M. Markus and Linda Markus with whom I am personally acquainted (or proved to me on the basis of satisfactory evidence), and who, upon oath, acknowledged themselves to be the within named bargainer and that they executed the foregoing instrument for the purpose therein contained.

Witness my hand and official seal at office in Lawrenceburg, Tennessee, this _____,
day of _____, 2007.

NOTARY PUBLIC

My Commission Expires: _____

STATE OF TENNESSEE
COUNTY OF LAWRENCE

Before me, a Notary Public of the state and county mentioned, personally appeared Paul Rosson, with whom I am personally acquainted (or proved to me on the basis of satisfactory evidence), and who, upon oath, acknowledged himself to be the County Executive of Lawrence County, Tennessee, the within named bargainer, a corporation, and that he as such County Executive, executed the foregoing instrument for the purpose therein contained, by signing the name of Lawrence County by himself as County Executive.

Witness my hand and official seal at office in Lawrenceburg, Tennessee, this _____,
day of _____, 2007.

NOTARY PUBLIC

My Commission Expires: _____

LAWRENCE COUNTY TN RESOLUTION NO: 2007012314

RESOLUTION TO EXTEND LEASE FOR BUILDING BEING UTILIZED BY
ELECTION COMMISSION

DISTRICT	COMMISSIONER	MOTION	SECOND	AYE	NAY	PASS	PRESENT	ABSENT
10	Benefield, Delano			X			X	
9	Benefield, Ronald L.			X			X	
13	Brazier, Ray			X			X	
16	Brown, Anne N.			X			X	
6	Clifton, Bobby R.			X			X	
18	Doerflinger, Chuck			X			X	
7	Dryden, Jerry W.			X			X	
3	Gillespie, Dennis C.			X			X	
12	Hill, Richard L.			X			X	
11	Hyatt, Sandra K.			X			X	
2	Jackson, Chris D.			X			X	
4	Keener, Alan J.			X			X	
8	Niedergereses, Mark			X			X	
14	Putman, Jerry N.			X			X	
15	Robertson, Charles H.		X	X			X	
5	Sanders, John C., Jr.			X			X	
17	Wray, Joe R.	X		X			X	
1	Yocom, Wayne A.			X			X	
		TOTAL	18	18	0	0	18	0

TYPE OF VOTE: Voice Roll Call

Comments:

RESOLUTION NO. 2007012315

RESOLUTION TO PROVIDE FOR PRELIMINARY PLANS FOR RENOVATION OF FIRST FARMERS AND MERCHANTS BANK BUILDING LOCATED IN LEOMA, TENNESSEE, DONATED TO LAWRENCE COUNTY FOR USE AS THE LAWRENCE COUNTY ARCHIVES

WHEREAS, by Resolution No. 2006092609, adopted on September 26, 2006, the Lawrence County Legislative Body accepted the donation of the First Farmers and Merchants Bank building located in Leoma, Tennessee; and

WHEREAS, it is the intent of Lawrence County government to utilize said building for the Lawrence County Archives, however, said building will need certain renovations and an addition.

WHEREAS, Lawrence County government has consulted with Lambert, Ezell and Durham Architects for such renovations and an addition.

NOW, THEREFORE, BE IT RESOLVED by the Legislative Body of Lawrence County meeting in regular session this 23rd day of January, 2007, the County Executive is authorized to contract with Lambert, Ezell and Durham to provide preliminary plans and cost estimates for the renovation and addition to said building.

BE IT FURTHER RESOLVED that upon the completion of said plans and cost estimates, this matter shall be presented to the Lawrence County Legislative Body for final approval.

This resolution will take effect upon its passage, the public welfare requiring it.

Passed this 23rd day of January, 2007.



JERRY DRYDEN, CHAIR



PAUL ROSSON, COUNTY EXECUTIVE

ATTEST:



CHUCK KIZER, COUNTY CLERK

SPONSOR: PAUL ROSSON

LAWRENCE COUNTY TN RESOLUTION NO: 2007012315

RESOLUTION TO PROVIDE FOR PRELIMINARY PLANS FOR RENOVATION OF FIRST FARMERS AND MERCHANTS BANK BUILDING LOCATED IN LEOMA, TENNESSEE, DONATED TO LAWRENCE COUNTY FOR USE AS THE LAWRENCE COUNTY ARCHIVES

DISTRICT	COMMISSIONER	MOTION	SECOND	AYE	NAY	PASS	PRESENT	ABSENT
10	Benefield, Delano			X			X	
9	Benefield, Ronald L.			X			X	
13	Brazier, Ray			X			X	
16	Brown, Anne N.			X			X	
6	Clifton, Bobby R.			X			X	
18	Doerflinger, Chuck			X			X	
7	Dryden, Jerry W.			X			X	
3	Gillespie, Dennis C.			X			X	
12	Hill, Richard L.			X			X	
11	Hyatt, Sandra K.			X			X	
2	Jackson, Chris D.		X	X			X	
4	Keener, Alan J.	X		X			X	
8	Niedergeses, Mark			X			X	
14	Putman, Jerry N.			X			X	
15	Robertson, Charles H.			X			X	
5	Sanders, John C., Jr.			X			X	
17	Wray, Joe R.			X			X	
1	Yocom, Wayne A.			X			X	
		TOTAL		18	0	0	18	0

TYPE OF VOTE: Voice Roll Call

Comments:

NOTARY LIST
January 23, 2007 Regular Session

APPLICANTS NAME	BONDING AGENT
Judy Cothren	Western Surety Co
Bill Repsel	RLI Insurance Co
Lois Faye Fox	Western Surety Co
Vila Campbell	Western Surety Co
Mindy Markus Janssen	Western Surety Co
Jane C. Hairrell	Western Surety Co
Gayle Wright	Patti Moore & Dorothy Richardson
Ann Hughes	Western Surety Co
Gary Wilton Nutt	Lois Ray & Duane Whitten
Jane M. Jennings	Western Surety Co
Patti L. Jaco	Western Surety Co
Memra Surles	Western Surety Co
Michael Kelley	Western Surety Co
Vicki B. Carroll	Western Surety Co
Melissa E. Daniels	Western Surety Co
Susan M. Moore	Western Surety Co
Carolyn Thompson	Western Surety Co
Wanda J. Smithson	Cranford Jennings and Mark Niedergeses

LAWRENCE COUNTY TN
January 23, 2007 Regular Session
NOTARIES

DISTRICT	COMMISSIONER	MOTION	SECOND	AYE	NAY	PASS	PRESENT	ABSENT
10	Benefield, Delano			X			X	
9	Benefield, Ronald L.			X			X	
13	Brazier, Ray			X			X	
16	Brown, Anne N.			X			X	
6	Clifton, Bobby R.			X			X	
18	Doerflinger, Chuck			X			X	
7	Dryden, Jerry W.			X			X	
3	Gillespie, Dennis C.			X			X	
12	Hill, Richard L.			X			X	
11	Hyatt, Sandra K.		X	X			X	
2	Jackson, Chris D.			X			X	
4	Keener, Alan J.			X			X	
8	Niedergeses, Mark			X			X	
14	Putman, Jerry N.			X			X	
15	Robertson, Charles H.			X			X	
5	Sanders, John C., Jr.			X			X	
17	Wray, Joe R.			X			X	
1	Yocom, Wayne A.	X		X			X	
TOTAL				18	0	0	18	0

TYPE OF VOTE: Voice Roll Call

Comments:

**LAWRENCE COUNTY TN
JANUARY 23, 2007 REGULAR SESSION
SUSPEND THE RULES**

DISTRICT	COMMISSIONER	MOTION	SECOND	AYE	NAY	PASS	PRESENT	ABSENT
10	Benefield, Delano			X			X	
9	Benefield, Ronald L.			X			X	
13	Brazier, Ray			X			X	
16	Brown, Anne N.			X			X	
6	Clifton, Bobby R.			X			X	
18	Doerflinger, Chuck			X			X	
7	Dryden, Jerry W.			X			X	
3	Gillespie, Dennis C.			X			X	
12	Hill, Richard L.			X			X	
11	Hyatt, Sandra K.			X			X	
2	Jackson, Chris D.			X			X	
4	Keener, Alan J.		X	X			X	
8	Niedergeses, Mark			X			X	
14	Putman, Jerry N.			X			X	
15	Robertson, Charles H.			X			X	
5	Sanders, John C., Jr.	X		X			X	
17	Wray, Joe R.			X			X	
1	Yocom, Wayne A.			X			X	
		TOTAL		18	0	0	18	0

TYPE OF VOTE: Voice Roll Call

Comments:

RESOLUTION NO. 2007012316

RESOLUTION TO INCREASE LITIGATION TAXES FOR
GENERAL SESSIONS COURT IN LAWRENCE COUNTY

WHEREAS, Tennessee Code Annotated §16-15-5006 authorizes counties to levy an additional litigation tax of up to Six Dollars (\$6.00) in General Sessions Court to help fund increases in compensation for General Sessions Judges required by 1988 Public Chapter 698; and

WHEREAS, Tennessee Code Annotated §16-15-5006(a) provides further that, if during any fiscal year, the amount of revenue generated by the local tax authorized by that section does not sufficiently fund the increase in General Sessions Judge's compensation mandated by Tennessee Code Annotated, Title 16, Chapter 15, Part 50, the local litigation tax may be raised to an amount more than Six Dollars (\$6.00) if necessary to fund the mandated increase; provided that such increase be adjusted annually; and

WHEREAS, prior resolutions of the Lawrence County Legislative Body imposed the additional litigation tax authorized by Tennessee Code Annotated §16-15-5006 at the Six Dollar (\$6.00) level; and

WHEREAS, Lawrence County has determined that the Six Dollar (\$6.00) litigation tax no longer generates sufficient revenue to fund the increases in the General Sessions Judge's compensation mandated by Tennessee Code Annotated, Title 16, Chapter 15, Part 50.

NOW, THEREFORE, BE IT RESOLVED by the Legislative Body of Lawrence County meeting in regular session this 23rd day of January, 2007, that:

Section 1. On the effective date provided in Section 3, below, the local litigation tax in effect in General Sessions Court in Lawrence County shall be increased by Four Dollars (\$4.00) in excess of the Six Dollars (\$6.00) as authorized by Tennessee Code Annotated §16-15-5006.

Section 2. Taxes levied pursuant to this resolution shall be collected in addition to all state and other county litigation taxes in General Sessions Court and shall be chargeable upon filing in a civil case and upon conviction in a criminal case in General Sessions Court. The increase authorized by this resolution shall remain in effect in Lawrence County until the end of the fiscal year during which this increase is enacted and shall be re-enacted, repealed or adjusted annually to ensure that the revenue generated by this resolution does not exceed the increases in General Sessions Judge's compensation mandated by Tennessee Code Annotated, Title 16, Chapter 15, Part 50.

Section 3. This resolution shall be effective and the taxes imposed by this resolution shall take effect on the first day of March 1, 2007, the public welfare requiring it.

Section 4. The local litigation taxes collected pursuant to this Resolution shall be paid over to the County Trustee monthly and deposited in the county general fund.

Section 5. If any provision of this resolution or the application thereof to any person or circumstance is held invalid, such invalidity shall not affect other provisions or applications of this Resolution which can be given effect without the invalid provision or application and to that end the provisions of this resolution are declared to be severable.

Section 6. The presiding officer of this legislative body shall certify the passage of this resolution to the Secretary of State as provided in Tennessee Code Annotated §16-15-5006.

This resolution will take effect upon its passage, the public welfare requiring it.

Passed this 23rd day of January, 2007.



JERRY DRYDEN, CHAIR



PAUL ROSSON, COUNTY EXECUTIVE

ATTEST:



CHUCK KIZER, COUNTY CLERK

SPONSOR: PAUL ROSSON

LAWRENCE COUNTY TN RESOLUTION NO: 2007012316

RESOLUTION TO INCREASE LITIGATION TAXES FOR GENERAL SESSIONS COURT IN LAWRENCE COUNTY

DISTRICT	COMMISSIONER	MOTION	SECOND	AYE	NAY	PASS	PRESENT	ABSENT
10	Benefield, Delano			X			X	
9	Benefield, Ronald L.			X			X	
13	Brazier, Ray			X			X	
16	Brown, Anne N.			X			X	
6	Clifton, Bobby R.			X			X	
18	Doerflinger, Chuck .			X			X	
7	Dryden, Jerry W.			X			X	
3	Gillespie, Dennis C.			X			X	
12	Hill, Richard L.			X			X	
11	Hyatt, Sandra K.			X			X	
2	Jackson, Chris D.	X		X			X	
4	Keener, Alan J.			X			X	
8	Niedergeses, Mark			X			X	
14	Putman, Jerry N.			X			X	
15	Robertson, Charles H.			X			X	
5	Sanders, John C., Jr.			X			X	
17	Wray, Joe R.			X			X	
1	Yocom, Wayne A.	X		X			X	
		TOTAL		18	0	0	18	0

TYPE OF VOTE: Voice Roll Call

Comments:

RESOLUTION 2007012317

RESOLUTION TO URGE THE GENERAL ASSEMBLY OF THE STATE OF TENNESSEE TO ENACT A PRIVATE ACT AUTHORIZING LAWRENCE COUNTY TO LEVY A PRIVILEGE

TAX OF TWO CENTS (2¢) PER GALLON UPON ALL GASOLINE, FUEL, ALCOHOL, DIESEL FUEL AND ALL FUEL OTHER THAN GASOLINE THAT IS SUITABLE FOR USE IN A DIESEL FIRED VEHICLE SOLD IN LAWRENCE COUNTY

WHEREAS, several years ago, Lawrence County Government undertook to improve its county road system by asphalt paving or tar and chip paving the county roads of Lawrence County; and

WHEREAS, according to the 2003 edition of the Tennessee Statistical Abstract, Lawrence County has 1,010.93 miles of county roads; and

WHEREAS, maintenance of the county highway system is an ever increasing expense.

NOW, THEREFORE, BE IT RESOLVED by the Legislative Body of Lawrence County meeting in regular session this 23rd day of January, 2007, that the General Assembly of the State of Tennessee is urged to enact a Private Act to authorize Lawrence County to levy a privilege tax of Two Cents (2¢) per gallon upon all gasoline, fuel, alcohol and substitutes therefor, diesel fuel and all fuel other than gasoline that is suitable for use in a diesel fired vehicle that is sold in Lawrence County. The tax imposed by this private act on such petroleum products shall be included in the sales price at the pump and the vendor shall be responsible for reporting its sales and collection of said tax and payment of said tax to the County Clerk of Lawrence County. The proceeds from this tax shall be used solely for the purpose of county road maintenance by the Lawrence County Highway Department.


BE IT FURTHER RESOLVED that the County Clerk shall send copies of this Resolution to the members of the General Assembly representing Lawrence County.

This resolution will take effect upon its passage, the public welfare requiring it.

Passed this 23rd day of January, 2007.



JERRY DRYDEN, CHAIR



PAUL ROSSON, COUNTY EXECUTIVE

ATTEST:



CHUCK KIZER, COUNTY CLERK

SPONSOR: PAUL ROSSON

LAWRENCE COUNTY TN RESOLUTION NO: 2007012317

RESOLUTION TO URGE THE GENERAL ASSEMBLY OF THE STATE OF TENNESSEE TO ENACT A PRIVATE ACT AUTHORIZING LAWRENCE COUNTY TO LEVY A PRIVILEGE TAX OF TWO CENTS (2¢) PER GALLON UPON ALL GASOLINE, FUEL, ALCOHOL, DIESEL FUEL AND ALL FUEL OTHER THAN GASOLINE THAT IS SUITABLE FOR USE IN A DIESEL FIRED VEHICLE SOLD IN LAWRENCE COUNTY

DISTRICT	COMMISSIONER	MOTION	SECOND	AYE	NAY	PASS	PRESENT	ABSENT
10	Benefield, Delano			X			X	
9	Benefield, Ronald L.	X		X			X	
13	Brazier, Ray			X			X	
16	Brown, Anne N.			X			X	
6	Clifton, Bobby R.			X			X	
18	Doerflinger, Chuck			X			X	
7	Dryden, Jerry W.			X			X	
3	Gillespie, Dennis C.			X			X	
12	Hill, Richard L.			X			X	
11	Hyatt, Sandra K.			X			X	
2	Jackson, Chris D.			X			X	
4	Keener, Alan J.			X			X	
8	Niedergereses, Mark		X	X			X	
14	Putman, Jerry N.			X			X	
15	Robertson, Charles H.			X			X	
5	Sanders, John C., Jr.			X			X	
17	Wray, Joe R.			X			X	
1	Yocom, Wayne A.			X			X	
		TOTAL		18	0	0	18	0

TYPE OF VOTE: Voice Roll Call

Comments:

RESOLUTION NO. 2007012318

RESOLUTION TO APPROVE BUDGET AMENDMENTS FOR THE LAWRENCE COUNTY
GENERAL FUND


NOW, THEREFORE, be it resolved by the Lawrence County Legislative Body meeting in regular session this 23rd day of January, 2007, approve budget amendments for the Lawrence County General Fund as attached.

This Resolution shall take effect upon its passage, the public welfare requiring it.

Passed this 23rd day of January, 2007.



JERRY DRYDEN, CHAIR



PAUL ROSSON, COUNTY EXECUTIVE

ATTEST:



CHUCK KIZER, COUNTY CLERK

SPONSOR: OFFICE OF ACCOUNTS AND BUDGETS

Lawrence County Government – Budget Amendment January 23, 2007
 Resolution No. 2007012318
 (Suspension of Rules)

GENERAL FUND – 101
 Senior Citizens Assistance

Account	Sub	Description	Debit	Credit
56300	316	Senior Citizens of Loretto	\$1,000.00	
56300	316	St. Joseph Senior Citizens	\$1,000.00	
56300	316	Lawrence County Senior Citizens		\$2,000.00
			\$2,000.00	\$2,000.00

LAWRENCE COUNTY TN RESOLUTION NO: 2007012318

RESOLUTION TO APPROVE BUDGET AMENDMENTS FOR THE LAWRENCE COUNTY GENERAL FUND

DISTRICT	COMMISSIONER	MOTION	SECOND	AYE	NAY	PASS	PRESENT	ABSENT
10	Benefield, Delano			X			X	
9	Benefield, Ronald L.			X			X	
13	Brazier, Ray			X			X	
16	Brown, Anne N.			X			X	
6	Clifton, Bobby R.			X			X	
18	Doerflinger, Chuck			X			X	
7	Dryden, Jerry W.			X			X	
3	Gillespie, Dennis C.			X			X	
12	Hill, Richard L.			X			X	
11	Hyatt, Sandra K.			X			X	
2	Jackson, Chris D.			X			X	
4	Keener, Alan J.			X			X	
8	Niedergereses, Mark		X	X			X	
14	Putman, Jerry N.			X			X	
15	Robertson, Charles H.			X			X	
5	Sanders, John C., Jr.			X			X	
17	Wray, Joe R.			X			X	
1	Yocom, Wayne A.	X		X			X	
		TOTAL	18	0	0	0	18	0

TYPE OF VOTE: Voice Roll Call

Comments:

RESOLUTION NO. 2007012319

RESOLUTION DECLARING THE INTENT OF LAWRENCE COUNTY, TENNESSEE, TO REIMBURSE ITSELF IN AN APPROXIMATE AMOUNT OF \$50,000.00 FOR CERTAIN EXPENDITURES RELATING TO SCHOOL BUILDING REPAIRS WITH THE PROCEEDS OF BONDS OR OTHER DEBT OBLIGATIONS TO BE ISSUED BY LAWRENCE COUNTY

WHEREAS, Loretto High School is in need of a new roof; and

WHEREAS, the Lawrence County Board of Education has received a bid of \$50,000.00 for the installation of a new roof at Loretto High School; and

WHEREAS, it is the intention of the Lawrence County Legislative Body to provide funds for the installation of the new roof; and

WHEREAS, it is the intention of the Lawrence County Legislative Body to pay all or a portion of the costs associated with said construction by the sale of bonds or other debt obligations of the County; and

WHEREAS, the County Legislative Body wishes to state its intentions with respect to reimbursement for said expenditure in an approximate amount of \$50,000.00 in accordance with the requirements of final regulations applicable thereto promulgated by the United States Department of the Treasury.

NOW, THEREFORE, BE IT RESOLVED by the Legislative Body of Lawrence County meeting in regular session this 23rd day of January, 2007, as follows:

Section 1. It is reasonably expected that the County will reimburse itself for certain expenditures, in an approximate amount of \$50,000 made by the County in connection with the activities hereinabove described. The County intends to reimburse all such expenditures by issuing its general obligation bonds or other debt obligations. The expenditures made prior to the issuance of said general obligation bonds or other debt obligations are expected to be paid from the County's General Purpose School Fund and reimbursement shall be made to said fund. Debt service on the general obligation bonds or other debt obligations is expected to be paid from unlimited ad valorem taxes to be levied on all taxable property within the County.

Section 2. The maximum principal amount of bonds or other debt obligations expected to be issued to finance the activities hereinabove described is \$50,000.

Section 3. This resolution shall be placed in the minutes of the Board of County Commissioners and shall be made available for inspection by the general public at the office of the County Clerk.


Section 4. It is the County's reasonable expectation that it will reimburse the original expenditures from the proceeds of bonds or other debt obligations.


Section 5. This resolution constitutes a declaration of official intent under Treas. Reg. §1.150-2.

Section 6. All resolutions or parts of resolutions in conflict herewith are hereby repealed, and this resolution shall be in immediate effect from and after its adoption.

This resolution will take effect upon its passage, the public welfare requiring it.

Passed this 23rd day of January, 2007.


JERRY DRYDEN, CHAIR



PAUL ROSSON, COUNTY EXECUTIVE

ATTEST:



CHUCK KIZER, COUNTY CLERK

SPONSOR: PAUL ROSSON

LAWRENCE COUNTY TN RESOLUTION NO: 2007012319

RESOLUTION DECLARING THE INTENT OF LAWRENCE COUNTY, TENNESSEE, TO REIMBURSE ITSELF IN AN APPROXIMATE AMOUNT OF \$50,000.00 FOR CERTAIN EXPENDITURES RELATING TO SCHOOL BUILDING REPAIRS WITH THE PROCEEDS OF BONDS OR OTHER DEBT OBLIGATIONS TO BE ISSUED BY LAWRENCE COUNTY

DISTRICT	COMMISSIONER	MOTION	SECOND	AYE	NAY	PASS	PRESENT	ABSENT
10	Benefield, Delano			X			X	
9	Benefield, Ronald L.			X			X	
13	Brazier, Ray			X			X	
16	Brown, Anne N.			X			X	
6	Clifton, Bobby R.			X			X	
18	Doerflinger, Chuck			X			X	
7	Dryden, Jerry W.			X			X	
3	Gillespie, Dennis C.			X			X	
12	Hill, Richard L.			X			X	
11	Hyatt, Sandra K.			X			X	
2	Jackson, Chris D.			X			X	
4	Keener, Alan J.			X			X	
8	Niedergereses, Mark		X	X			X	
14	Putman, Jerry N.			X			X	
15	Robertson, Charles H.			X			X	
5	Sanders, John C., Jr.			X			X	
17	Wray, Joe R.			X			X	
1	Yocom, Wayne A.	X		X			X	
		TOTAL		18	0	0	18	0

TYPE OF VOTE: Voice Roll Call

Comments:

LAWRENCE COUNTY COMMISSION
January 23, 2007 Regular Session

ADJOURNMENT

DISTRICT	COMMISSIONER	MOTION	SECOND	AYE	NAY	PASS	PRESENT	ABSENT
10	Benefield, Delano			X			X	
9	Benefield, Ronald L.			X			X	
13	Brazier, Ray			X			X	
16	Brown, Anne N.			X			X	
6	Clifton, Bobby R.			X			X	
18	Doerflinger, Chuck			X			X	
7	Dryden, Jerry W.			X			X	
3	Gillespie, Dennis C.			X			X	
12	Hill, Richard L.			X			X	
11	Hyatt, Sandra K.			X			X	
2	Jackson, Chris D.			X			X	
4	Keener, Alan J.			X			X	
8	Niedergereses, Mark		X	X			X	
14	Putman, Jerry N.			X			X	
15	Robertson, Charles H.			X			X	
5	Sanders, John C., Jr.			X			X	
17	Wray, Joe R.			X			X	
1	Yocom, Wayne A.	X		X			X	
		TOTAL		18	0	0	18	0

TYPE OF VOTE: Voice Roll Call

Comments: