

AGENDA

TO THE LAWRENCE COUNTY BOARD OF COMMISSIONERS  
LAWRENCE COUNTY, TENNESSEE

January 25, 2005  
5:00 p.m.

CALL TO ORDER BY THE CHAIR  
ROLL CALL  
INVOCATION:  
PLEDGE:

PUBLIC COMMENTS

BI-MONTHLY FINANCIAL REPORT FISCAL AGENT

BI-MONTHLY FINANCIAL REPORT SUPERINTENDENT

APPROVAL OF THE REPORT OF THE RESOLUTION COMMITTEE

1. RESOLUTION NO: 01012505  
RESOLUTION APPROVING MINUTES OF THE NOVEMBER 23, 2004,  
REGULAR SESSION
2. RESOLUTION NO: 02012505  
RESOLUTION TO APPROVE BUDGET AMENDMENTS FOR THE COUNTY  
BUDGET  
SPONSOR: BUDGET COMMITTEE
3. RESOLUTION NO. 03012505  
RESOLUTION TO APPROVE BUDGET AMENDMENTS FOR THE SCHOOL  
BOARD BUDGET  
SPONSOR: BUDGET COMMITTEE
4. RESOLUTION NO. 04012505  
RESOLUTION TO APPROVE THE COUNTY ROAD LIST FOR THE YEAR 2005  
SPONSOR: HIGHWAY COMMITTEE
5. RESOLUTION NO. 05012505  
RESOLUTION APPROVING THE PARTICIPATION OF LAWRENCE COUNTY IN  
THE DOLLY PARTON IMAGINATION LIBRARY PROJECT  
SPONSOR: W. CHARLES DOERFLINGER
6. RESOLUTION NO. 06012505  
RESOLUTION OF LAWRENCE COUNTY COMMISSION REQUESTING THE  
TENNESSEE LEGISLATURE TO STRENGTHEN OUR STALKING LAWS AND  
INCREASE THE PENALTIES FOR STALKING  
SPONSOR: W. CHARLES DOERFLINGER
7. RESOLUTION NO. 07012505  
RESOLUTION TO NAME BRIDGE ON GIMLET ROAD THE W.H. BOYD  
MEMORIAL BRIDGE  
SPONSOR: JAMES MARTIN
8. RESOLUTION NO. 08012505  
RESOLUTION AUTHORIZING COUNTY MAYOR TO CONTACT LOCAL  
INDUSTRIES AND/OR POTENTIAL BUYERS OF LOCAL INDUSTRIES TO  
ASSURE SAID INDUSTRIES OF LAWRENCE COUNTY'S INTEREST IN KEEPING  
JOBS IN LAWRENCE COUNTY

SPONSOR: W. CHARLES DOERFLINGER

9. RESOLUTION NO. 09012505  
RESOLUTION TO APPROVE SALE OF SURPLUS EQUIPMENT FROM  
LAWRENCE COUNTY HIGHWAY DEPARTMENT  
SPONSOR: HIGHWAY COMMITTEE
10. RESOLUTION NO. 10012505  
RESOLUTION RECOMMENDING TRAFFIC SIGNAL AT THE INTERSECTION OF  
US HIGHWAY 43 NORTH AND CAMPBELLSVILLE ROAD IN LAWRENCE  
COUNTY, TENNESSEE  
SPONSOR: HIGHWAY COMMITTEE

APPROVAL OF 2005 HOLIDAYS

APPOINTMENTS TO LAWRENCE COUNTY LEGISLATIVE BODY COMMITTEES

NOTARIES

  
\_\_\_\_\_  
AMETRA BAILEY, COUNTY EXECUTIVE AND CHAIR

ATTEST:

  
\_\_\_\_\_  
CHUCK KIZER, COUNTY CLERK

**LAWRENCE COUNTY COMMISSION**  
**CHUCK KIZER, COUNTY CLERK**  
*January 25, 2005 Regular Session*

<i>CALL TO ORDER BY CHAIR: Anetra Bailey, County Mayor</i>	<b>PRESENT</b>	<b>ABSENT</b>
<i>ROLL CALL: Chuck Kizer, County Clerk</i>	X	
<i>INVOCATION: Jerry Dryden, County Commissioner</i>	X	
<i>PLEDGE: Wayne Yocom, County Commissioner</i>	X	
<i>BAILEY, Jackie (9<sup>th</sup> Dist)</i>	X	
<i>BENEFIELD, Delano (10<sup>th</sup> Dist)</i>	X	
<i>BENEFIELD, Ronald (7<sup>th</sup> Dist)</i>	X	
<i>BRAZIER, Olan (5<sup>th</sup> Dist)</i>	X	
<i>BURNS, Franklin (6<sup>th</sup> Dist)</i>	X	
<i>CLIFTON, Bobby (6<sup>th</sup> Dist)</i>	X	
<i>CURTIS, Mark (11<sup>th</sup> Dist)</i>	X	
<i>DOERFLINGER, Chuck (18<sup>th</sup> Dist)</i>	X	
<i>DRYDEN, Jerry (4<sup>th</sup> Dist)</i>	X	
<i>GABEL, Jim (1<sup>st</sup> Dist)</i>	X	
<i>GILLESPIE, Dennis C. (3<sup>rd</sup> Dist)</i>	X	
<i>GREEN, Robert L. (2<sup>nd</sup> Dist)</i>	X	
<i>GRISHAM, Bill (15<sup>th</sup> Dist)</i>	X	
<i>MARTIN, James A. (8<sup>th</sup> Dist)</i>	X	X
<i>SNIDER, Ricky (4<sup>th</sup> Dist)</i>	X	
<i>WOODALL, Glenn E. (8<sup>th</sup> Dist)</i>	X	
<i>WOODALL, Landon (14<sup>th</sup> Dist)</i>	X	X
<i>YOCOM, Wayne (1<sup>st</sup> Dist)</i>	X	
<b>TOTAL:</b>	<b>16</b>	<b>2</b>
<i>Total members present:</i>	<b>16</b>	
<i>Total members absent:</i>	<b>2</b>	

LAWRENCE COUNTY FINANCE  
SUMMARY FINANCIAL STATEMENT  
DECEMBER 2004

261

101 GENERAL

COUNT	DESCRIPTION	BUDGET ESTIMATE	ACTUAL	PERCENT OF BUDGET	CURRENT MONTH
	<b>REVENUES</b>		<b>YEAR-TO-DATE</b>		<b>DECEMBER</b>
40110	Current Property Taxes	4,733,761.00	1,336,908.24	28.2%	901,399.26
40120	Trustee's Collection-Pr. Yr.	205,445.00	39,889.99	19.4%	11,333.35
40130	Cir Clk/Clk & Master Collection	59,645.00	16,483.42	27.6%	6,691.31
40140	Interest & Penalty	35,503.00	9,083.72	25.6%	1,558.70
40161	Payments in Lieu of Taxes - T.V.A.	2,496.00	2,290.18	91.8%	-
40162	Payments in Lieu of Taxes - Local Utilities	235,000.00	84,045.30	35.8%	18,568.48
40163	Payments in Lieu of Taxes - Other	1,075.00	251.43	23.4%	-
40220	Hotel/Motel Tax	81,951.00	43,574.71	53.2%	8,958.81
40250	Litigation Tax - General	111,424.00	68,186.87	61.2%	9,415.78
40260	Litigation Tax - Special Purpose	21,108.00	11,328.34	53.7%	1,520.15
40265	Litigation Tax - Office of Public Defender	45.00	-	0.0%	-
40266	Litigation Tax - Jail, Workhouse, Courthouse	38,829.00	21,650.73	55.8%	3,078.65
40267	Victim Offender Program - Litigation Tax	3,252.00	1,829.85	56.3%	262.67
40270	Business Tax		AUDIT ADJUSTMENT (74,796.46)	0.0%	-
40330	Wholesale Beer Tax	95,000.00	47,316.41	49.8%	7,444.04
40350	Interstate Telecommunications Tax	4,500.00	1,952.49	43.4%	304.13
41110	Marriage Licenses	1,600.00	859.75	53.7%	114.00
41140	Cable TV Franchise	18,500.00	-	0.0%	-
41510	Beer Permits	1,800.00	601.65	33.4%	237.50
42110	Fines	8,725.00	4,482.08	51.4%	1,106.27
42120	Officers Costs	8,500.00	4,735.25	55.7%	811.77
42140	Drug Control Fines	250.00	216.12	86.4%	33.25
42141	Drug Court Fees	100.00	399.00	399.0%	66.50
42170	Judicial Commissioner Fees	150.00	-	0.0%	-
42190	Data Entry Fee - Circuit Court	750.00	362.00	48.3%	101.00
42280	DUI Treatment Fines	-	1,443.51	0.0%	269.32
42310	Fines	31,000.00	16,667.98	53.8%	1,573.20
42320	Officers Costs	88,000.00	40,696.47	46.2%	5,144.69
42330	Games & Fish Fines	2,100.00	275.85	13.1%	41.85
42340	Drug Control Fines	2,400.00	1,284.86	53.5%	157.70
42341	Drug Court Fee	13,000.00	7,990.45	61.5%	786.60
42380	DUI Treatment Fines	-	7,134.49	0.0%	810.35

LAWRENCE COUNTY FINANCE  
SUMMARY FINANCIAL STATEMENT  
DECEMBER 2004

292

101 GENERAL

COUNT	DESCRIPTION	BUDGET ESTIMATE	ACTUAL	PERCENT OF BUDGET	CURRENT MONTH
190	Data Entry Fee - General Sessions Court	7,000.00	4,194.00	59.9%	617.00
42410	Fines	1,200.00	192.00	16.0%	-
42420	Officers Costs	-	1,501.47	0.0%	226.10
42480	DUI Treatment Fines	13,500.00	-	0.0%	-
42490	Data Entry Fee - Juvenile Court	-	177.00	0.0%	40.00
42520	Officers Costs	-	1,810.70	0.0%	285.00
42530	Data Entry Fee - Chancery Court	900.00	482.00	53.6%	88.00
43102	Other Employee Benefit Charges/Contr.	2,300.00	AUDIT ADJUSTMENT (143.32)	-6.2%	-
43120	Patient Charges	910,000.00	449,992.44	49.4%	87,717.67
43130	Past Due Collections - Ambulance	51,000.00	39,366.97	77.2%	5,433.67
43190	Other General Service Charges	1,000.00	249.00	24.9%	30.00
43194	Service Charges	1,225.00	920.00	75.1%	120.00
43340	Recreation Fees	350.00	242.50	69.3%	42.50
350	Copy Fees	160.00	100.00	62.5%	15.00
370	Telephone Commissions	8,300.00	2,975.71	35.9%	-
43380	Vending Machine Collections	785.00	191.01	24.3%	-
43390	Constitutional Officers Fees & Comm.	-	229.39	0.0%	-
43392	Data Processing Fee - Register	19,986.00	7,298.00	36.5%	1,390.00
43394	Data Processing Fee - Sheriff	3,100.00	2,239.01	72.2%	402.80
43990	Other Charges for Services	2,100.00	872.24	41.5%	135.52
44110	Investment Income	-	AUDIT ADJUSTMENT (2,010.55)	0.0%	-
44120	Lease/Rentals	395.00	300.00	75.9%	-
44130	Sale of Materials and Supplies	150.00	194.34	129.6%	-
44131	Commissary Sales	400.00	201.18	50.3%	46.28
44160	Retirees' Insurance Payments	20.00	45.18	225.9%	-
44170	Miscellaneous Refunds	20,254.00	53,967.26	266.5%	14,001.76
44180	Expenditure Credits	300.00	245.00	81.7%	-
520	Insurance Recovery	28,478.00	40,453.55	142.1%	11,976.00
530	Sale of Equipment	3,000.00	-	0.0%	-
570	Contributions & Gifts	1,400.00	486.16	34.7%	100.00
45110	County Clerk	85,000.00	46,950.00	55.2%	-
45120	Circuit Court Clerk	122,000.00	48,642.24	39.9%	12,505.99
45180	Register	93,500.00	12,050.00	12.9%	-
45190	Trustee	345,000.00	38.00	0.0%	-

LAWRENCE COUNTY FINANCE  
SUMMARY FINANCIAL STATEMENT  
DECEMBER 2004

263

101 GENERAL

COUNT	DESCRIPTION	BUDGET ESTIMATE	ACTUAL	PERCENT OF BUDGET	CURRENT MONTH
10	County Clerk	-	110,502.82	0.0%	17,565.34
45540	General Sessions Court Clerk	141,000.00	78,185.88	55.5%	10,529.97
45550	Clerk and Master	104,000.00	45,647.72	43.9%	11,048.75
45560	Juvenile Court Clerk	-	10,455.98	0.0%	2,375.63
45580	Register	-	64,749.85	0.0%	11,780.37
45590	Sheriff	11,500.00	AUDIT ADJUSTMENT (4.49)	0.0%	1,130.00
45610	Trustee	-	77,970.26	0.0%	12,079.64
45620	Other Officials	-	39,059.17	0.0%	10,442.81
46110	Juvenile Services Program	61,693.00	24,509.07	39.7%	4,500.00
46160	State Reappraisal Grant	8,400.00	7,030.00	83.7%	-
46210	Law Enforcement Training Programs	20,000.00	-	0.0%	-
46290	Other Public Safety Grants	39,838.00	5,001.14	12.6%	-
46310	Health Department Programs	175,700.00	95,072.02	54.1%	12,209.47
30	Litter Program	42,356.00	7,060.22	16.7%	-
20	Income Tax	18,000.00	0.28	0.0%	-
46830	Beer Tax	16,825.00	9,085.44	54.0%	-
46840	Alcoholic Beverage Tax	50,000.00	23,482.32	47.0%	-
46880	Board of Jurors	5,000.00	2,456.23	49.1%	2,304.77
46915	Contracted Prisoner Board	200,000.00	44,480.00	22.2%	-
46960	Registrar's Salary Supplement	16,380.00	8,190.00	50.0%	4,095.00
46980	Other State Grants	5,055.00	2,055.00	40.7%	-
46990	Other State Revenues	-	50.00	0.0%	-
47235	Homeland Security Grants	160,000.00	150,000.00	93.8%	-
47710	Public Safety Partnership & Community	35,366.00	7,500.00	21.2%	-
47990	Other Direct Federal Revenue	243,230.00	46,154.23	19.0%	-
48610	Donations	2,070.00	19,853.55	959.1%	600.00
	<b>TOTAL REVENUES</b>	<b>8,885,125.00</b>	<b>3,290,143.85</b>	<b>37.0%</b>	<b>1,217,624.37</b>

LAWRENCE COUNTY FINANCE  
SUMMARY FINANCIAL STATEMENT  
DECEMBER 2004

264

101 GENERAL

COUNT	DESCRIPTION	BUDGET ESTIMATE	ACTUAL	PERCENT OF BUDGET	CURRENT MONTH
					DECEMBER
EXPENDITURES		YEAR-TO-DATE			DECEMBER
51100	County Commission	785,018.00	380,128.40	48.4%	55,635.34
51300	County Executive	129,222.00	62,185.62	48.1%	8,862.99
51400	County Attorney	6,000.00	3,000.00	50.0%	500.00
51500	Election Commission (Including Voter Reg.)	190,919.00	93,411.49	48.9%	9,880.31
51600	Register of Deeds	39,850.00	13,950.54	35.0%	3,480.20
51800	County Buildings	376,839.00	185,863.26	49.3%	40,525.16
51910	Preservation of Records	56,949.00	27,627.96	48.5%	3,617.66
52100	Accounting and Budgeting	114,772.00	56,518.63	49.2%	7,790.02
52200	Purchasing	116,777.00	64,882.64	55.6%	12,485.06
52300	Property Assessor's Office	211,479.00	94,028.70	44.5%	13,292.35
52400	County Trustee's Office	18,711.00	7,650.95	40.9%	11.85
00	County Clerk's Office	31,500.00	17,940.22	57.0%	546.90
00	Circuit Court	329,297.00	167,473.98	50.9%	24,931.72
53300	General Sessions Court	302,825.00	137,000.01	45.2%	18,116.31
53330	Drug Court	136,887.00	-	0.0%	-
53400	Chancery Court	170,837.00	87,728.11	51.4%	11,309.69
53500	Juvenile Court	36,959.00	11,237.54	30.4%	1,816.24
53600	District Attorney General	25,000.00	6,389.25	25.6%	2,842.00
54110	Sheriff's Department	1,653,154.00	892,317.92	54.0%	150,478.34
54210	Jail	492,185.00	302,316.56	61.4%	64,296.68
54220	Workhouse	42,356.00	20,851.67	49.2%	4,048.15
54310	Fire Prevention and Control	2,000.00	-	0.0%	-
54410	Civil Defense	175,000.00	151,877.36	86.8%	510.21
54420	Rescue Squad	260,500.00	91,375.00	35.1%	-
54490	Other Emergency Management	253,500.00	189,750.00	74.9%	-
54510	County Coroner/Medical Examiner	6,000.00	2,500.02	41.7%	-
00	Other Public Safety	6,000.00	2,224.94	37.1%	-
10	Local Health Center	247,804.00	84,128.42	33.9%	14,045.56
55130	Ambulance/Emergency Medical Services	1,175,819.00	647,265.96	55.0%	182,063.32
55310	Regional Mental Health Center	10,000.00	-	0.0%	-
55390	Appropriation to State	20,000.00	-	0.0%	-
55510	General Welfare Assistance	-	255.18	0.0%	-

LAWRENCE COUNTY FINANCE  
SUMMARY FINANCIAL STATEMENT  
DECEMBER 2004

265

101 GENERAL

COUNT	DESCRIPTION	BUDGET ESTIMATE	ACTUAL	PERCENT OF BUDGET	CURRENT MONTH
20	Aid to Dependent Children	8,000.00	2,961.71	37.0%	399.41
55900	Other Public Health and Welfare	27,372.00	18,772.09	68.6%	-
56300	Senior Citizens Assistance	14,000.00	-	0.0%	-
56900	Other Socail, Cultural and Recreational	85,000.00	32,375.00	38.1%	2,500.00
57100	Agricultural Extension Service	97,965.00	25,890.16	26.4%	1,376.69
57500	Soil Conservation	29,023.00	11,982.56	41.3%	1,801.00
58110	Tourism	56,000.00	39,575.00	70.7%	6,000.00
58120	Industrial Development	50,000.00	50,000.00	100.0%	-
58220	Airport	60,025.00	-	0.0%	-
58300	Veteran's Services	55,121.00	26,034.76	47.2%	3,524.92
58400	Other Charges	559,631.00	153,765.26	27.5%	(67,637.03)
58600	Employee Benefits	1,150,000.00	532,166.06	46.3%	76,428.42
99100	Operating Transfers	156,131.00	61,750.00	39.6%	20,000.00
	<b>TOTAL EXPENDITURES</b>	<b>9,772,427.00</b>	<b>4,757,152.93</b>	<b>48.7%</b>	<b>675,479.47</b>

TOTAL GENERAL

(887,302.00) (1,467,009.08)

542,144.90

FUND BALANCE	12/1/04 BALANCE	ACTIVITY	12/31/04 BALANCE
	1,385,910.27	683,446.54	\$ 2,069,356.81



LAWRENCE COUNTY FINANCE  
SUMMARY FINANCIAL STATEMENT  
DECEMBER 2004

266

131 HIGHWAY/PUBLIC WORKS

COUNT	DESCRIPTION	BUDGET ESTIMATE	ACTUAL	PERCENT OF BUDGET	CURRENT MONTH
					DECEMBER
<b>REVENUES</b>		<b>YEAR-TO-DATE</b>			
					<b>DECEMBER</b>
40110	Current Property Taxes	1,139,609.00	322,279.15	28.3%	217,055.23
40120	Trustee's Collection-Pr. Yr.	49,459.00	15,328.29	31.0%	3,525.89
40130	Cir Clk/Clk & Master Collection	17,094.00	5,128.20	30.0%	2,081.75
40140	Interest & Penalty	10,800.00	2,826.04	26.2%	484.89
40280	Mineral Severance Tax	66,467.00	16,675.27	25.1%	-
43102	Other Employee Benefits	1,500.00	139.94	9.3%	59.04
44130	Sale of Mat'l & Supplies	1,975.00	2,028.50	102.7%	538.20
44170	Misc. Refunds	2,150.00	2,105.89	97.9%	-
44520	Insurance Recovery	0.00	49,474.10	0.0%	-
44530	Sale of Equipment	44,150.00	0.00	0.0%	-
46410	Bridge Program	342,118.36	65,774.36	19.2%	-
46420	State Aid Program	209,375.00	174,029.94	83.1%	-
40120	Gas & Motor Fuel Tax	1,936,992.00	849,467.97	43.9%	174,725.57
40130	Petroleum Special Tax	32,134.00	13,382.30	41.6%	2,676.46
40120	Paving and Maintenance	54,862.66	54,862.66	100.0%	-
	<b>TOTAL REVENUES</b>	<b>3,908,686.02</b>	<b>1,573,502.61</b>	<b>40.3%</b>	<b>401,147.03</b>
<b>EXPENDITURES</b>		<b>YEAR-TO-DATE</b>			
					<b>DECEMBER</b>
61000	Administration	195,515.00	74,189.02	37.9%	13,654.36
62000	Hwy. & Bridge Maintenance	1,709,862.66	1,120,997.70	65.6%	259,422.54
63100	Operation & Maint. Of Equip.	627,100.00	322,792.94	51.5%	48,498.33
65000	Other Charges	124,387.00	85,596.69	68.8%	6,216.03
66000	Employee Benefits	388,000.00	167,280.78	43.1%	27,163.12
68000	Capital Outlay	1,070,371.36	408,577.17	38.2%	5,905.58
99100	Operating Transfers	110,000.00	0.00	0.0%	-
	<b>TOTAL EXPENDITURES</b>	<b>4,225,236.02</b>	<b>2,179,434.30</b>	<b>51.6%</b>	<b>360,859.96</b>

**TOTAL HWY/PUBLIC WORKS (316,550.00) (605,931.69) 40,287.07**

<b>FUND BALANCE</b>	12/1/04 BALANCE	ACTIVITY	12/31/04 BALANCE
	\$ 481,159.30	\$ 75,872.89	\$ 557,032.19

LAWRENCE COUNTY FINANCE  
SUMMARY FINANCIAL STATEMENT  
DECEMBER 2004

267

151 GENERAL DEBT SERVICE

AMOUNT	DESCRIPTION	BUDGET ESTIMATE	ACTUAL	PERCENT OF BUDGET	CURRENT MONTH
	<b>REVENUES</b>		<b>YEAR-TO-DATE</b>		<b>DECEMBER</b>
0110	Current Property Taxes	1,709,414.00	483,411.48	28.3%	325,577.49
0120	Trustee's Collection-Pr. Yr.	74,189.00	22,718.67	30.6%	5,225.98
0130	Cir/Clk & Master Collection	21,539.00	7,600.69	35.3%	3,085.43
0140	Interest & Penalty	12,821.00	4,188.33	32.7%	718.76
0210	Local Option Sales Tax	1,245,000.00	370,752.55	29.8%	71,486.39
0240	Wheel Tax	845,000.00	340,123.68	40.3%	62,602.00
0320	Bank Excise Tax	97,000.00	0.00	0.0%	-
4110	Investment Income	150,000.00	116,045.76	77.4%	19,644.06
4120	Lease / Rentals	0.00	37,500.00	0.0%	7,500.00
4510	Accrued Interest on Debt Issues	8,800.00	8,800.00	100.0%	-
9800	Operating Transfers	110,000.00	0.00	0.0%	-
	<b>TOTAL REVENUES</b>	<b>4,273,763.00</b>	<b>1,391,141.16</b>	<b>32.6%</b>	<b>495,840.11</b>
	<b>EXPENDITURES</b>		<b>YEAR-TO-DATE</b>		<b>DECEMBER</b>
31300	Education Debt Service	0.00	0.00	0.0%	(60,438.04)
32110	General Government Debt Service	1,175,000.00	1,040,000.00	88.5%	-
32120	Highways & Streets Debt Service	275,000.00	0.00	0.0%	-
32130	Education Debt Service	1,095,000.00	315,000.00	28.8%	230,000.00
32210	General Government	416,435.00	216,738.75	52.0%	-
32220	Highway & Streets	52,882.00	26,441.00	50.0%	-
32230	Education	1,140,229.00	488,140.88	42.8%	231,290.00
32310	General Government	94,806.00	26,091.70	27.5%	8,269.74
32320	Highway & Streets	1,000.00	505.17	50.5%	230.79
32330	Education	7,000.00	2,027.94	29.0%	(50,007.06)
	<b>TOTAL EXPENDITURES</b>	<b>4,257,352.00</b>	<b>2,114,945.44</b>	<b>49.7%</b>	<b>359,345.43</b>
	<b>TOTAL GENERAL DEBT SERVICE</b>	<b>16,411.00</b>	<b>(723,804.28)</b>		<b>136,494.68</b>

<b>FUND BALANCE</b>	\$ 4,336,379.26	\$ 136,494.68	\$ 4,472,873.94
---------------------	-----------------	---------------	-----------------

LAWRENCE COUNTY FINANCE  
SUMMARY FINANCIAL STATEMENT  
DECEMBER 2004

268

171 GENERAL CAPITAL PROJECTS

ACCOUNT	DESCRIPTION	BUDGET ESTIMATE	ACTUAL	PERCENT OF BUDGET	CURRENT MONTH
<b>REVENUES</b>		<b>YEAR-TO-DATE</b>			<b>DECEMBER</b>
44110	Investment Income	0.00	11,210.67	0.0%	2,588.38
	<b>TOTAL REVENUES</b>		11,210.67	0.0%	2,588.38
<b>EXPENDITURES</b>		<b>YEAR-TO-DATE</b>			<b>DECEMBER</b>
91110	General Administration Projects	530,351.00	53,524.95	10.1%	53,524.95
	<b>TOTAL EXPENDITURES</b>	530,351.00	53,524.95	10.1%	53,524.95
<b>TOTAL GENERAL CAPITAL PROJECTS</b>		<b>(530,351.00)</b>	<b>(42,314.28)</b>	<b>-8.0%</b>	<b>(50,936.57)</b>

<b>FUND BALANCE</b>	12/1/04 BALANCE	ACTIVITY	10/31/04 BALANCE
	\$ 538,973.22	\$ (50,936.57)	\$ 488,036.65

LAWRENCE COUNTY FINANCE  
SUMMARY FINANCIAL STATEMENT  
DECEMBER 2004

269

176 HIGHWAY CAPITAL PROJECTS

ACCOUNT	DESCRIPTION	BUDGET ESTIMATE	ACTUAL	PERCENT OF BUDGET	CURRENT MONTH
<b>REVENUES</b>		<b>YEAR-TO-DATE</b>			<b>DECEMBER</b>
46851	State Revenue Sharing -T.V.A	220,000.00	0.00	0.0%	-
49200	Note Proceeds	0.00	925,000.00	0.0%	-
	<b>TOTAL REVENUES</b>	<b>220,000.00</b>	<b>925,000.00</b>		<b>-</b>
<b>EXPENDITURES</b>		<b>YEAR-TO-DATE</b>			<b>DECEMBER</b>
91200	Highway & Street Capital Projects	220,000.00	27,980.00	12.7%	27,980.00
	<b>TOTAL EXPENDITURES</b>	<b>220,000.00</b>	<b>27,980.00</b>	<b>0.0%</b>	<b>27,980.00</b>
<b>TOTAL HIGHWAY CAPITAL PROJECTS</b>		<b>0.00</b>	<b>897,020.00</b>	<b>0.0%</b>	<b>(27,980.00)</b>

<b>FUND BALANCE</b>	10/1/04 BALANCE	ACTIVITY	10/31/04 BALANCE
	\$ 925,000.00	\$ -	\$ 925,000.00

LAWRENCE COUNTY FINANCE  
SUMMARY FINANCIAL STATEMENT  
DECEMBER 31, 2004

270

112 COURTHOUSE & JAIL MAINTENANCE

AMOUNT	DESCRIPTION	BUDGET ESTIMATE	ACTUAL	PERCENT OF BUDGET	CURRENT MONTH
<b>REVENUES</b>		<b>YEAR-TO-DATE</b>			<b>DECEMBER</b>
40260	Litigation Tax - Special Purpose	13,491.00	5,438.74	40.3%	1,124.25
	<b>TOTAL REVENUES</b>	<b>13,491.00</b>	<b>5,438.74</b>	<b>40.3%</b>	<b>1,124.25</b>
<b>EXPENDITURES</b>		<b>YEAR-TO-DATE</b>			<b>DECEMBER</b>
58400	Other Charges	2,470.00	2,856.78	115.7%	205.84
	<b>TOTAL EXPENDITURES</b>	<b>2,470.00</b>	<b>2,856.78</b>	<b>115.7%</b>	<b>205.84</b>
<b>TOTAL COURTHOUSE &amp; JAIL MAINTENANCE</b>		<b>11,021.00</b>	<b>2,581.96</b>	<b>23.4%</b>	<b>918.41</b>
<b>FUND BALANCE</b>		<b>12/1/04 BALANCE</b>	<b>ACTIVITY</b>	<b>12/31/04 BALANCE</b>	
		\$ 65,694.33	\$ 567.22	\$ 66,261.55	

LAWRENCE COUNTY FINANCE  
SUMMARY FINANCIAL STATEMENT  
DECEMBER 2004

271

115 PUBLIC LIBRARY

AMOUNT	DESCRIPTION	BUDGET ESTIMATE	ACTUAL	PERCENT OF BUDGET	CURRENT MONTH
	<b>REVENUES</b>	<b>YEAR-TO-DATE</b>			<b>DECEMBER</b>
13350	Copy Fees	5,100.00	2,504.30	49.1%	392.65
13360	Library Fees	4,925.00	2,813.69	57.1%	421.30
14110	Investment Income	2,000.00	756.40	37.8%	111.71
14170	Miscellaneous Refunds	4,200.00	474.96	11.3%	-
14570	Contributions & Gifts	6,200.00	30,937.50	499.0%	-
16980	Other State Grants	4,800.00	1,800.00	37.5%	-
18130	Contributions	67,341.00	-	0.0%	-
18610	Donations	4,500.00	2,478.30	55.1%	642.55
18990	Other	2,000.00	1,132.49	56.6%	141.90
19800	Operating Transfers	156,131.00	95,000.00	60.8%	20,000.00
	<b>TOTAL REVENUES</b>	<b>257,197.00</b>	<b>137,897.64</b>	<b>53.6%</b>	<b>21,710.11</b>
	<b>EXPENDITURES</b>	<b>YEAR-TO-DATE</b>			<b>DECEMBER</b>
56500	Libraries	303,835.00	155,976.44	51.3%	17,854.82
	<b>TOTAL EXPENDITURES</b>	<b>303,835.00</b>	<b>155,976.44</b>	<b>51.3%</b>	<b>17,854.82</b>
<b>TOTAL PUBLIC LIBRARY</b>		<b>(46,638.00)</b>	<b>(18,078.80)</b>	<b>38.8%</b>	<b>3,855.29</b>

<b>FUND BALANCE</b>	12/1/04 BALANCE	ACTIVITY	12/31/04 BALANCE
	\$ 9,164.17	\$ 3,714.87	\$ 12,879.04

LAWRENCE COUNTY FINANCE  
SUMMARY FINANCIAL STATEMENT  
DECEMBER 2004

272

119 INDUSTRIAL/ECONOMIC DEVELOPMENT

ACCOUNT	DESCRIPTION	BUDGET ESTIMATE	ACTUAL	PERCENT OF BUDGET	CURRENT MONTH
<b>REVENUES</b>		<b>YEAR-TO-DATE</b>			<b>DECEMBER</b>
40270	Business Tax	170,000.00	126,905.71	74.7%	10,057.37
46851	State Revenue Sharing -T.V.A	50,000.00	0.00	0.0%	-
	<b>TOTAL REVENUES</b>	<b>220,000.00</b>	<b>126,905.71</b>	<b>57.7%</b>	<b>10,057.37</b>
<b>EXPENDITURES</b>		<b>YEAR-TO-DATE</b>			<b>DECEMBER</b>
91110	General Administration Projects	-	24,127.92	0.0%	-
91170	Public Utility Projects	220,000.00	1,192.27	0.5%	100.57
	<b>TOTAL EXPENDITURES</b>	<b>220,000.00</b>	<b>25,320.19</b>	<b>11.5%</b>	<b>100.57</b>
<b>TOTAL INDUSTRIAL/ECONOMIC DEVELOPMENT</b>		<b>0.00</b>	<b>101,585.52</b>	<b>0.0%</b>	<b>9,956.80</b>

<b>FUND BALANCE</b>	<b>12/1/04 BALANCE</b>	<b>ACTIVITY</b>	<b>12/31/04 BALANCE</b>
	\$ 176,861.58	\$ 9,956.80	\$ 186,818.38

LAWRENCE COUNTY FINANCE  
SUMMARY FINANCIAL STATEMENT  
DECEMBER 2004

273

122 DRUG CONTROL

COUNT	DESCRIPTION	BUDGET ESTIMATE	ACTUAL	PERCENT OF BUDGET	CURRENT MONTH
<b>REVENUES</b>		<b>YEAR-TO-DATE</b>			<b>DECEMBER</b>
42140	Drug Control Fines	63,000.00	21,940.22	34.8%	2,240.57
42865	Drug Task Force Forfeitures & Seizures	23,500.00	4,862.89	20.7%	-
42910	Proceeds from Confiscated Property	-	29,560.54	0.0%	-
44530	Sale of Equipment	310.00	-	0.0%	-
47700	Asset Forfeiture Funds	25,500.00	12,097.49	47.4%	2,984.11
	<b>TOTAL REVENUES</b>	<b>112,310.00</b>	<b>68,461.14</b>	<b>61.0%</b>	<b>5,224.68</b>
<b>EXPENDITURES</b>		<b>YEAR-TO-DATE</b>			<b>DECEMBER</b>
54150	Drug Enforcement	108,810.00	40,623.78	37.3%	1,865.34
	<b>TOTAL EXPENDITURES</b>	<b>108,810.00</b>	<b>40,623.78</b>	<b>37.3%</b>	<b>1,865.34</b>
<b>TOTAL DRUG CONTROL</b>		<b>3,500.00</b>	<b>27,837.36</b>		<b>3,359.34</b>

	12/1/04 BALANCE	ACTIVITY	12/31/04 BALANCE
<b>FUND BALANCE</b>	\$ 85,085.64	\$ 3,175.09	\$ 88,260.73



LAWRENCE COUNTY FINANCE  
SUMMARY FINANCIAL STATEMENT  
DECEMBER 2004

274

207 SOLID WASTE DISPOSAL

ACCOUNT	DESCRIPTION	BUDGET ESTIMATE	ACTUAL	PERCENT OF BUDGET	CURRENT MONTH
	<b>REVENUES</b>		<b>YEAR-TO-DATE</b>		<b>DECEMBER</b>
43106	Commercial & Industrial Waste Collection	329,244.00	48,277.01	14.7%	75,524.00
43107	Residential Waste Collection Charge	941,586.00	676,857.34	71.9%	130,819.00
43110	Tipping Fees ( lawsuit recovery)	-	11,474.52	0.0%	1,510.74
43114	Solid Waste Disposal Fee	111,093.00	63,308.47	57.0%	48,191.38
43190	Other General Service Charges	13,755.00	457.68	3.3%	-
43194	Service Charges	1,810.00	0.00	0.0%	20.00
44110	Investment Income	14,950.00	12,271.75	82.1%	3,806.11
44145	Sale of Recycled Materials	31,042.00	32,406.06	104.4%	8,405.33
44560	Damages Recovered From Individuals	-	605.14	0.0%	-
46170	Solid Waste Grants	45,780.00	0.00	0.0%	-
46980	Other State Grants	200,000.00	5,072.20	2.5%	-
410	Operating Transfers	40,000.00	0.00	0.0%	-
	<b>TOTAL REVENUES</b>	<b>1,729,260.00</b>	<b>850,730.17</b>	<b>49.2%</b>	<b>268,276.56</b>
	<b>EXPENDITURES</b>		<b>YEAR-TO-DATE</b>		<b>DECEMBER</b>
55754	Landfill Operation & Maintenance	1,684,575.00	446,268.74	26.5%	102,087.53
	<b>TOTAL EXPENDITURES</b>	<b>1,684,575.00</b>	<b>446,268.74</b>	<b>26.5%</b>	<b>102,087.53</b>
	<b>TOTAL SOLID WASTE DISPOSAL</b>	<b>44,685.00</b>	<b>404,461.43</b>		<b>166,189.03</b>
	<b>FUND BALANCE</b>	<b>\$ 1,864,597.18</b>	<b>\$ 155,030.05</b>		<b>\$ 2,019,627.23</b>

LAWRENCE COUNTY COMMISSION  
 CHUCK KIZER, COUNTY CLERK  
 January 25, 2005 Regular Session

Resolution#	MOTION	SECOND	AYE	NAY	PASS	PRESENT	ABSENT
<b>Bi-Monthly Financial Report Fiscal Agent</b>							
<i>Sponsor:</i>							
<b>BAILEY, Jackie</b> (17 <sup>th</sup> Dist)							
<b>BENEFIELD, Delano</b> (10 <sup>th</sup> Dist)							
<b>BENEFIELD, Ronald</b> (9 <sup>th</sup> Dist)							
<b>BRAZIER, Olan</b> (13 <sup>th</sup> Dist)							
<b>BURNS, Franklin</b> (12 <sup>th</sup> Dist)							
<b>CLIFTON, Bobby</b> (6 <sup>th</sup> Dist)							
<b>CURTIS, Mark</b> (11 <sup>th</sup> Dist)							
<b>DOERFLINGER, Chuck</b> (18 <sup>th</sup> Dist)							
<b>DRYDEN, Jerry</b> (4 <sup>th</sup> Dist)							
<b>GABEL, Jim</b> (1 <sup>st</sup> Dist)							
<b>GILLESPIE, Dennis C.</b> (3 <sup>rd</sup> Dist)							
<b>GREEN, Robert L.</b> (2 <sup>nd</sup> Dist)	X						
<b>GRISHAM, Bill</b> (15 <sup>th</sup> Dist)							
<b>MARTIN, James A.</b> (8 <sup>th</sup> Dist)							X
<b>SNIDER, Ricky</b> (4 <sup>th</sup> Dist)							
<b>WOODALL, Glenn E.</b> (8 <sup>th</sup> Dist)							
<b>WOODALL, Landon</b> (14 <sup>th</sup> Dist)							X
<b>YOCOM, Wayne</b> (1 <sup>st</sup> Dist)		X					
<b>TOTAL VOTE:</b>			<b>16</b>				<b>2</b>
Motion to approve made by Robert L. Green; seconded by Wayne Yocom. Motion approved by ( ) roll call (X) voice vote. Voting AYE: 16 NAY: 0 Members PRESENT: 16 ABSENT: 2							

AC0795A 2005/01/10 13:08:06		LAWRENCE COUNTY BOE		FlexGen4(6.10)		Page: 1	
Summary Financial Statement							
DECEMBER 31, 2004							
Fiscal Year Time Lapse: 56.60							
141 GENERAL PURPOSE SCHOOL							
Year-to-Date DECEMBER							
Account	Description	Budget estimate	Actual	Percent of Budget	Estimate Avg/Mth	Actual	Percent of Avg
<b>REVENUES</b>							
40110	CURRENT PROPERTY TAX	4,476,762.00	1,264,320.13	28.3	372,563.50	851,520.23	228.6
40120	TRUSTEE'S COLLECTIONS - PRIOR YEAR	184,520.00	56,356.56	30.6	45,376.67	12,970.82	28.4
40130	CIR CLK/CLK & MASTER COLLECTIONS-PR YR	53,570.00	18,864.36	35.2	4,464.17	7,657.83	171.5
40140	INTEREST AND PENALTY	31,887.00	10,395.75	32.6	2,657.25	1,783.81	67.2
40210	LOCAL OPTION SALES TAX	4,019,513.00	1,680,789.45	41.8	334,959.42	324,732.24	96.9
40350	INTERSTATE TELECOMMUNICATIONS TAX	0.00	2,749.73	0.0	0.00	649.67	0.0
41110	MARRIAGE LICENSES	0.00	859.75	0.0	0.00	114.66	0.0
43511	TUITION - REGULAR DAY STUDENTS	4,000.00	4,866.64	121.7	333.33	2,150.00	545.0
43513	TUITION - SUMMER SCHOOL	5,000.00	0.00	0.0	250.00	0.00	0.0
43570	RECEIPTS FROM INDIVIDUAL SCHOOLS	55,000.00	21,415.22	38.9	4,523.33	7,639.36	166.7
43581	COMMUNITY SERVICE FEES - CHILDREN	75,000.00	16,598.00	22.1	6,250.00	1,069.00	17.1
43583	ISI CRIMINAL BACKGROUND FEE	50.00	96.00	0.0	0.00	0.00	0.0
43990	OTHER CHARGES FOR SERVICES	0.00	4,975.34	0.0	0.00	745.34	0.0
44120	LEASE/RENTALS	28,000.00	17,467.60	62.4	2,333.33	2,600.00	120.0
44130	SALE OF MATERIALS AND SUPPLIES	1,500.00	6,978.00	65.3	125.00	183.25	146.6
44170	MISCELLANEOUS REFUNDS	25,000.00	6,787.06	27.1	2,483.33	3,478.37	407.8
44520	INSURANCE RECOVERY	0.00	14,771.25	0.0	0.00	0.00	0.0
44530	SALE OF EQUIPMENT	5,000.00	0.00	0.0	416.67	0.00	0.0
44560	DAMAGES RECOVERED FROM INDIVIDUALS	500.00	0.00	0.0	41.67	0.00	0.0
44570	CONTRIBUTIONS & GIFTS	0.00	678.50	0.0	0.00	31.00	0.0
46511	BASIC EDUCATION PROGRAM	22,832,000.00	11,707,625.00	51.3	1,902,666.67	2,341,525.00	123.1
46550	DRIVER EDUCATION	18,000.00	0.00	0.0	1,500.00	0.00	0.0
46590	OTHER STATE EDUCATION FUNDS	1,356,769.28	369,677.85	27.2	113,664.11	43,715.88	38.7
46610	CAREER LADDER PROGRAM	487,310.00	299,845.03	61.3	38,942.55	6,840.85	17.6
46612	CAREER LADDER - EXTENDED CONTRACT	156,147.00	73,147.50	46.8	13,012.25	36,573.75	281.1
46790	OTHER VOCATIONAL	0.00	50.00	0.0	0.00	0.00	0.0
46851	STATE REVENUE SHARING -T.V.A.	200,000.00	127,472.55	63.7	16,606.67	0.00	0.0
46980	OTHER STATE GRANTS	33,000.00	14,212.52	42.7	2,775.00	4,762.29	171.6
46990	OTHER STATE REVENUES	43,492.00	25,440.60	58.5	3,624.33	11,311.80	312.1
47120	ADULT EDUCATION STATE GRANT PROGRAM	102,851.00	34,587.56	33.6	8,570.92	5,358.69	62.5
47143	SPECIAL EDUCATION - GRANTS TO STATES	1,790.10	1,790.10	100.0	149.18	0.00	0.0
47590	OTHER FEDERAL THROUGH STATE	253,256.58	123,460.91	48.7	21,104.70	17,145.24	81.2
49800	TRANSFERS IN	11,000.00	16,000.00	145.5	916.67	0.00	0.0
<b>Total REVENUES</b>		<b>34,433,167.76</b>	<b>15,915,567.76</b>	<b>46.2</b>	<b>2,869,436.67</b>	<b>3,672,801.28</b>	<b>128.0</b>
<b>EXPENDITURES</b>							
71100	REGULAR INSTRUCTION PROGRAM	19,792,678.43	8,240,650.81	41.6	1,649,389.87	1,891,077.71	114.7
71150	ALTERNATIVE INSTRUCTION PROGRAM	82,171.00	14,096.11	17.2	6,847.58	3,990.79	58.3
71200	SPECIAL EDUCATION PROGRAM	2,167,599.16	634,568.61	29.3	180,656.58	266,648.54	115.6
71300	VOCATIONAL EDUCATION PROGRAM	1,901,848.00	779,760.62	41.0	158,487.14	179,741.79	113.4
71400	STUDENT BODY EDUCATION PROGRAM	0.00	0.02	0.0	0.00	0.00	0.0
71800	ADULT EDUCATION PROGRAM	151,129.00	53,583.32	35.5	12,594.07	10,236.77	81.3
72110	ATTENDANCE	95,825.67	36,427.68	37.9	7,985.49	6,661.57	82.2
72120	HEALTH SERVICES	185,927.60	63,679.80	34.2	15,493.92	14,748.39	95.2

ACQ7954 2005/01/10 13:08:06		LAWRENCE COUNTY BOE		Fiscgen4(6-10)		Page: 2	
Summary Financial Statement							
DECEMBER 31, 2004							
Fiscal Year Time Lapse: 50.00							
141 GENERAL PURPOSE SCHOOL							
Year-To-Date				DECEMBER			
Account	Description	Budget Estimate	Actual	Percent Of Budget	Estimate AVG/MTH	Actual	Percent Of AVG
<b>EXPENDITURES</b>							
72130	OTHER STUDENT SUPPORT	843,148.00	339,829.54	40.3	70,762.32	81,525.69	116.0
72210	REGULAR INSTRUCTION PROGRAM	1,037,455.00	415,602.40	40.1	86,454.50	94,698.01	109.5
72215	ALTERNATIVE INSTRUCTION PROGRAM	87,840.00	36,635.33	41.7	7,320.00	5,509.56	75.3
72220	SPECIAL EDUCATION PROGRAM	247,126.00	103,728.73	42.0	20,593.84	23,122.10	112.3
72230	VOCATIONAL EDUCATION PROGRAM	86,387.00	34,192.77	39.6	7,198.92	7,867.64	109.3
72260	ADULT PROGRAMS	86,755.00	34,632.46	39.9	7,229.35	10,889.25	139.6
72310	BOARD OF EDUCATION	559,223.00	354,335.56	63.2	47,435.24	37,976.26	80.0
72320	OFFICE OF THE SUPERINTENDENT	275,333.67	131,402.40	47.7	22,944.46	19,755.89	86.1
72410	OFFICE OF THE PRINCIPAL	1,774,911.71	744,746.35	42.0	147,969.35	157,659.29	106.6
72510	FISCAL SERVICES	215,796.00	72,855.56	33.8	17,983.00	13,782.23	76.3
72610	OPERATION OF PLANT	2,703,515.00	1,281,759.35	47.4	225,276.24	203,735.85	90.4
72620	MAINTENANCE OF PLANT	607,530.00	284,568.80	46.8	50,627.43	32,359.26	63.9
72710	TRANSPORTATION	1,729,797.00	765,361.89	44.2	144,149.74	154,307.93	107.0
72810	CENTRAL AND OTHER	25,000.00	0.00	0.0	2,083.34	0.00	0.0
73300	COMMUNITY SERVICES	78,779.17	39,163.79	49.6	6,564.93	6,537.95	99.6
76100	REGULAR CAPITAL OUTLAY	200,000.00	19,535.00	9.8	16,666.67	7,175.00	43.1
82130	EDUCATION	2,000.00	1,000.00	50.0	166.67	0.00	0.0
<b>Total EXPENDITURES</b>		<b>34,947,971.79</b>	<b>14,671,954.88</b>	<b>42.0</b>	<b>2,912,531.62</b>	<b>3,364,634.47</b>	<b>108.7</b>
<b>Total GENERAL PURPOSE SCHOOL</b>		<b>514,804.63</b>	<b>1,244,352.88</b>	<b>241.7</b>	<b>42,966.35</b>	<b>508,166.81</b>	<b>1184.5</b>

\* End of Report: LAWRENCE CO BOE OF EDUCATION \*


LAWRENCE COUNTY COMMISSION  
 CHUCK KIZER, COUNTY CLERK  
 January 25, 2005 Regular Session

Resolution#	MOTION	SECOND	AYE	NAY	PASS	PRESENT	ABSENT
<i>Bi-Monthly Financial Report Superintendent</i>							
<i>Sponsor:</i>							
<i>BAILEY, Jackie (17<sup>th</sup> Dist)</i>							
<i>BENEFIELD, Delano (10<sup>th</sup> Dist)</i>							
<i>BENEFIELD, Ronald (9<sup>th</sup> Dist)</i>							
<i>BRAZIER, Olan (13<sup>th</sup> Dist)</i>							
<i>BURNS, Franklin (12<sup>th</sup> Dist)</i>		X					
<i>CLIFTON, Bobby (6<sup>th</sup> Dist)</i>							
<i>CURTIS, Mark (11<sup>th</sup> Dist)</i>							
<i>DOERFLINGER, Chuck (18<sup>th</sup> Dist)</i>							
<i>DRYDEN, Jerry (4<sup>th</sup> Dist)</i>							
<i>GABEL, Jim (1<sup>st</sup> Dist)</i>							
<i>GILLESPIE, Dennis C. (3<sup>rd</sup> Dist)</i>							
<i>GREEN, Robert L. (2<sup>nd</sup> Dist)</i>	X						
<i>GRISHAM, Bill (15<sup>th</sup> Dist)</i>							
<i>MARTIN, James A. (8<sup>th</sup> Dist)</i>							X
<i>SNIDER, Ricky (4<sup>th</sup> Dist)</i>							
<i>WOODALL, Glenn E. (8<sup>th</sup> Dist)</i>							
<i>WOODALL, Landon (14<sup>th</sup> Dist)</i>							X
<i>YOCOM, Wayne (1<sup>st</sup> Dist)</i>							
<b>TOTAL VOTE:</b>			<b>16</b>				<b>2</b>
<i>Motion to approve made by Robert L. Green; seconded by Franklin Burris.          Motion approved by unanimous voice vote.          Voting AYE: 16 NAY: 0          Members PRESENT: 16 ABSENT: 2</i>							

REPORT OF THE RESOLUTION COMMITTEE

The Resolution Committee of the Lawrence County Commission met on January 11, 2005 and approved the following Resolutions for consideration and vote of the full Lawrence County Commissioners.

1. RESOLUTION NO: 01012505  
RESOLUTION APPROVING MINUTES OF THE NOVEMBER 23, 2004, REGULAR SESSION
2. RESOLUTION NO: 02012505  
RESOLUTION TO APPROVE BUDGET AMENDMENTS FOR THE COUNTY BUDGET  
SPONSOR: BUDGET COMMITTEE
3. RESOLUTION NO: 03012505  
RESOLUTION TO APPROVE BUDGET AMENDMENTS FOR THE SCHOOL BOARD BUDGET  
SPONSOR: BUDGET COMMITTEE
4. RESOLUTION NO. 04012505  
RESOLUTION TO APPROVE THE COUNTY ROAD LIST FOR THE YEAR 2005  
SPONSOR: HIGHWAY COMMITTEE
5. RESOLUTION NO. 05012505  
RESOLUTION APPROVING THE PARTICIPATION OF LAWRENCE COUNTY IN THE DOLLY PARTON IMAGINATION LIBRARY PROJECT  
SPONSOR: W. CHARLES DOERFLINGER
6. RESOLUTION NO. 06012505  
RESOLUTION OF LAWRENCE COUNTY COMMISSION REQUESTING THE TENNESSEE LEGISLATURE TO STRENGTHEN OUR STALKING LAWS AND INCREASE THE PENALTIES FOR STALKING  
SPONSOR: W. CHARLES DOERFLINGER
7. RESOLUTION NO. 07012505  
RESOLUTION TO NAME BRIDGE ON GIMLET ROAD THE W. H. BOYD MEMORIAL BRIDGE  
SPONSOR: JAMES MARTIN
8. RESOLUTION NO. 08012505  
RESOLUTION AUTHORIZING COUNTY MAYOR TO CONTACT LOCAL INDUSTRIES AND/OR POTENTIAL BUYERS OF LOCAL INDUSTRIES TO ASSURE SAID INDUSTRIES OF LAWRENCE COUNTY'S INTEREST IN KEEPING JOBS IN LAWRENCE COUNTY  
SPONSOR: W. CHARLES DOERFLINGER
9. RESOLUTION NO. 09012505  
RESOLUTION TO APPROVE SALE OR SURPLUS EQUIPMENT FROM LAWRENCE COUNTY HIGHWAY DEPARTMENT  
SPONSOR: HIGHWAY COMMITTEE
10. RESOLUTION NO. 10012505  
RESOLUTION RECOMMENDING TRAFFIC SIGNAL AT THE INTERSECTION OF US HIGHWAY 43 NORTH AND CAMPBELLSVILLE ROAD IN LAWRENCE COUNTY, TENNESSEE  
SPONSOR: HIGHWAY COMMITTEE

  
JERRY DRYDEN, Chairman

LAWRENCE COUNTY COMMISSION  
 CHUCK KIZER, COUNTY CLERK  
 January 25, 2005 Regular Session

Resolution#	MOTION	SECOND	AYE	NAY	PASS	PRESENT	ABSENT
<i>Approval of the Report of the Resolution Committee</i>							
<i>Sponsor:</i>							
<i>BAILEY, Jackie (17<sup>th</sup> Dist)</i>							
<i>BENEFIELD, Delano (10<sup>th</sup> Dist)</i>							
<i>BENEFIELD, Ronald (9<sup>th</sup> Dist)</i>							
<i>BRAZIER, Olan (13<sup>th</sup> Dist)</i>							
<i>BURNS, Franklin (12<sup>th</sup> Dist)</i>							
<i>CLIFTON, Bobby (6<sup>th</sup> Dist)</i>							
<i>CURTIS, Mark (11<sup>th</sup> Dist)</i>							
<i>DOERFLINGER, Chuck (18<sup>th</sup> Dist)</i>							
<i>DRYDEN, Jerry (4<sup>th</sup> Dist)</i>							
<i>GABEL, Jim (1<sup>st</sup> Dist)</i>							
<i>GILLESPIE, Dennis C. (3<sup>rd</sup> Dist)</i>							
<i>GREEN, Robert L. (2<sup>nd</sup> Dist)</i>							
<i>GRISHAM, Bill (15<sup>th</sup> Dist)</i>							
<i>MARTIN, James A. (8<sup>th</sup> Dist)</i>							X
<i>SNIDER, Ricky (4<sup>th</sup> Dist)</i>	X						
<i>WOODALL, Glenn E. (8<sup>th</sup> Dist)</i>		X					
<i>WOODALL, Landon (14<sup>th</sup> Dist)</i>							X
<i>YOCOM, Wayne (1<sup>st</sup> Dist)</i>							
<b>TOTAL VOTE:</b>			<b>16</b>				<b>2</b>
Motion to approve made by Ricky Snider; seconded by Glenn Woodall. Motion approved by unanimous voice vote. Voting AYE: 16 NAY: 0 Members PRESENT: 16 ABSENT: 2							

RESOLUTION NO. 01012505

RESOLUTION APPROVING MINUTES OF THE NOVEMBER 23, 2004,  
REGULAR SESSION

WHEREAS, Lawrence County Legislative Body met on November 23, 2004, to conduct the business of the regular session.

NOW THEREFORE, IT RESOLVED, by the Lawrence County Legislative Body meeting in regular session this 25<sup>th</sup> day of January, 2005, that the attached minutes of the aforesaid regular session, be approved.

This resolution shall take effect upon its passage, the public welfare requiring it.

- Passed this the 25<sup>th</sup> day of January, 2005.
- Failed for lack of second this the 25<sup>th</sup> day of January, 2005.
- Failed on vote this the 25<sup>th</sup> day of January, 2005.
- Withdrawn this the 25<sup>th</sup> day of January, 2005.
- Tabled this the 25<sup>th</sup> day of January, 2005.
- Amended this the 25<sup>th</sup> day of January, 2005.

  
AMETRA BAILEY, COUNTY MAYOR AND CHAIR

ATTEST:

  
CHUCK KIZER, COUNTY CLERK



**LAWRENCE COUNTY COMMISSION**  
November 23, 2004 Regular Session  
5:00 p.m.

**CALL TO ORDER BY CHAIR: Ametra Bailey, County Mayor**  
**ROLL CALL BY COUNTY CLERK: Chuck Kizer**  
**INVOCATION: Jerry Dryden, County Commissioner**  
**PLEDGE: Jackie Bailey, County Commissioner**

**ELECTION OF CHAIR AND PRO TEM**      *Ametra Bailey elected Chair*  
*Robert L. Green elected Chair Pro Tem*

**Public Comments: Bill & Cindy Willeh**

*Bi-Monthly Financial Report Fiscal Agent*      *Approved*  
*Bi-Monthly Financial Report Superintendent*      *Approved*  
*Report of the Resolution Committee*      *Approved*

**RESOLUTION#01112304**      *Resolution approving minutes of the September 16, 2004, Special Called Session*      **APPROVED**

**RESOLUTION#02112304**      *Resolution approving minutes of the September 28, 2004, Regular Session*      **APPROVED**

**RESOLUTION#03112304**      *Resolution to approve budget amendments for the County Budget*      **APPROVED**  
*sponsor: Budget Committee*

**RESOLUTION#04112304**      *Resolution to approve budget amendments for the School Board Budget*      **APPROVED**  
*sponsor: Budget Committee*

**RESOLUTION#05112304**      *Resolution recommending traffic signal at the intersection of US Hwy 43 South, Dunn Rd and Old Florence Highway in Lawrence County, TN*      **AMENDED FOR FURTHER STUDY**  
*sponsor: Jim Gabel*

**RESOLUTION#06112304**      *Resolution authorizing County Mayor to send letter to Commissioner of Economic and Community Development of county's intent to participate in Three Star Program*      **APPROVED**  
*sponsor: W. Charles Doerflinger*

**RESOLUTION#07112304**      *Resolution confirming appointment of member to the Lawrence county Public Records Commission*      **APPROVED**  
*sponsor: Ametra Bailey*

**RESOLUTION#08112304**

*Resolution to conform to the minimum security standards for courtroom security in Lawrence County **APPROVED***  
sponsor: Ametra Bailey

**RESOLUTION#09112304**

*Resolution to require removal of signage from County property prior to disposal of property **APPROVED***  
sponsor: Ametra Bailey

**RESOLUTION#10112304**

*Resolution to adopt policies & procedures to record and maintain capital assets for Lawrence County Government **APPROVED***  
sponsor: Budget Committee

**RESOLUTION#11112304**

*Resolution to require the written signature of County officials and/or directors on all time-keeping records **APPROVED***  
sponsor: Ametra Bailey

**RESOLUTION#12112304**

*Resolution approving acceptance of bid on September 23, 2004, Health Department Construction project **APPROVED***  
sponsor:

**RESOLUTION#13112304**

*Resolution to exempt new Health Department project from provisions of resolution no. 18052703 **APPROVED***  
sponsor: W. Charles Doerflinger

**RESOLUTION#14112304**

*Resolution establishing policy for the use of county owned vehicles **APPROVED***  
sponsor: Denny Gillespie

**RESOLUTION#15112304**

*Resolution to extend the day to day operations of the Lawrence County Solid Waste Facility to include employment **APPROVED***  
sponsor: Solid Waste Committee

**NOTARIES**

**APPROVED**

LAWRENCE COUNTY COMMISSION  
 CHUCK KIZER, COUNTY CLERK  
 January 25, 2005 Regular Session

	MOTION	SECOND	AYE	NAY	PASS	PRESENT	ABSENT
<b>Resolution#01012505</b>							
<i>Resolution approving minutes of the November 23, 2004, Regular Session</i>							
<i>Sponsor:</i>							
<b>BAILEY, Jackie (17<sup>th</sup> Dist)</b>							
<b>BENEFIELD, Delano (10<sup>th</sup> Dist)</b>							
<b>BENEFIELD, Ronald (9<sup>th</sup> Dist)</b>							
<b>BRAZIER, Olan (13<sup>th</sup> Dist)</b>							
<b>BURNS, Franklin (12<sup>th</sup> Dist)</b>	X						
<b>CLIFTON, Bobby (6<sup>th</sup> Dist)</b>							
<b>CURTIS, Mark (11<sup>th</sup> Dist)</b>							
<b>DOERFLINGER, Chuck (18<sup>th</sup> Dist)</b>							
<b>DRYDEN, Jerry (4<sup>th</sup> Dist)</b>							
<b>GABEL, Jim (1<sup>st</sup> Dist)</b>							
<b>GILLESPIE, Dennis C. (3<sup>rd</sup> Dist)</b>							
<b>GREEN, Robert L. (2<sup>nd</sup> Dist)</b>		X					
<b>GRISHAM, Bill (15<sup>th</sup> Dist)</b>							
<b>MARTIN, James A. (8<sup>th</sup> Dist)</b>							X
<b>SNIDER, Riccy (4<sup>th</sup> Dist)</b>							
<b>WOODALL, Glenn E. (8<sup>th</sup> Dist)</b>							
<b>WOODALL, Landon (14<sup>th</sup> Dist)</b>							X
<b>YOCOM, Wayne (1<sup>st</sup> Dist)</b>							
<b>TOTAL VOTE:</b>			16				2
<i>Motion to approve made by Franklin Burns; seconded by Robert Green.            Motion approved by unanimous voice vote.            Voting AYE: 16 NAY: 0            Members PRESENT: 16 ABSENT: 2</i>							

RESOLUTION NO. 02012505

RESOLUTION TO APPROVE BUDGET AMENDMENTS  
FOR THE COUNTY BUDGET

NOW THEREFORE, BE IT RESOLVED, by the Lawrence County Legislative Body meeting in regular session this 25<sup>th</sup> day of January, 2005, approving budget amendments for the county budget as attached.

This resolution shall take effect upon its passage, the public welfare requiring it.

- Passed this the 25<sup>th</sup> day of January, 2005.
- Failed for lack of second this the 25<sup>th</sup> day of January, 2005.
- Failed on vote this the 25<sup>th</sup> day of January, 2005.
- Withdrawn this the 25<sup>th</sup> day of January, 2005.
- Tabled this the 25<sup>th</sup> day of January, 2005.
- Amended this the 25<sup>th</sup> day of January, 2005.

  
\_\_\_\_\_  
AMETRA BAILEY, COUNTY MAYOR AND CHAIR

ATTEST:

  
\_\_\_\_\_  
CHUCK KIZER, COUNTY CLERK

SPONSOR: BUDGET COMMITTEE

Resolution to approve budget amendments for the Lawrence County General Fund

NOW, THEREFORE, BE IT RESOLVED by the Lawrence County Board of Commissioners meeting in regular session this 25th day of January, 2005 approve budget amendments for the Lawrence County General Fund.

**General Fund - 101**

Accounting & Budgeting

Account	Sub	Description	Debit	Credit
52100	317	Data Processing Services	\$	500.00
52100	337	Maintenance & Repair Services - Off	\$ 500.00	
			\$ 500.00	\$ 500.00

TO ADJUST TO ACTUAL EXPENDITURES FOR DATA PROCESSING SERVICES NEEDED FOR HARD-DRIVE REPLACEMENT.

Sheriff's Department				
Account	Sub	Description	Debit	Credit
54110	196	In-Service Training	\$ 24,000.00	
54110	187	Overtime Pay	\$	24,000.00
			\$ 24,000.00	\$ 24,000.00

TO ADJUST SHERIFF'S DEPARTMENT BUDGET TO PAY OVERTIME AND ANNUAL PAY.

County Building				
Account	Sub	Description	Debit	Credit
51800	718	Motor Vehicles	\$	1,800.00
51800	790	Other Equipment	\$ 1,800.00	
			\$ 1,800.00	\$ 1,800.00

TO ADJUST MOTOR VEHICLES TO REFLECT PURCHASE OF COUNTY MAINTENANCE TRUCK.

Ambulance Service				
Account	Sub	Description	Debit	Credit
44570		Contributions & Gifts	\$ 100.00	
55130	499	Other Supplies & Materials	\$	100.00
55130	101	County Official	\$ 830.00	
39000		Fund Balance	\$	830.00
55130	719	Office Equipment	\$ 600.00	
55130	317	Data Processing Services	\$	600.00
			\$ 1,530.00	\$ 1,530.00

TO ADJUST AMBULANCE SERVICE BUDGET TO REFLECT CONTRIBUTION RECEIVED FROM CUSTOMER. ALSO TO ADJUST DIRECTOR'S SALARY TO REFLECT ACTUAL AMOUNT. SALARY WAS OVER-BUDGETED BY \$830.80. ADJUSTED OFFICE EQUIPMENT TO REFLECT ACTUAL EXPENDITURES.

General Welfare Assistance			
Account	Sub	Description	Credit
55510	312	Contracts W/Private Agencies	\$ 255.18
39000		Fund Balance	\$ 255.18
			\$ 255.18

TO ADJUST GENERAL WELFARE ASSISTANCE TO REFLECT WAGES PAID TO GERALD GEHO THE FIRST WEEK OF JULY 2004. GERALD GEHO WAS PAID FOR THREE DAYS OF WORK IN NEW FISCAL YEAR AFTER RESIGNING.

Other Social Cultural & Recreational			
Account	Sub	Description	Credit
56900	316	Contributions	\$ 1,500.00
56900	599	Other Charges	\$ 1,500.00
			\$ 1,500.00

TO ADJUST OTHER SOCIAL CULTURAL & RECREATIONAL LINES TO REFLECT ACTUAL AMOUNTS.

Veterans Administration			
Account	Sub	Description	Credit
58300	317	Data Processing Services	\$ 135.00
58300	320	Dues & Memberships	\$ 25.00
58300	719	Office Equipment	\$ 197.00
58300	399	Other Contracted Services	\$ 62.00
58220	320	Dues & Memberships	\$ 222.00
			\$ 222.00

TO ADJUST ACCOUNTS TO ACTUAL AND CORRECT \$25.00 ERROR WHERE DUES AND MEMBERSHIPS WERE BUDGETED FOR AIRPORT INSTEAD OF THE VETERANS ADMINISTRATION.

Other Charges			
Account	Sub	Description	Credit
58400	506	Liability Insurance	\$ 24,712.18
58400	799	Other Capital Outlay	\$ 24,712.18
			\$ 24,712.18

TO ADJUST OTHER CHARGES TO REFLECT INSURANCE PREMIUMS FOR AMBULANCE SERVICE AND HEALTH DEPT. CONSTRUCTION.

Employee Benefits			
Account	Sub	Description	Credit
58600	599	Other Charges	\$ 2,700.00
58600	210	Unemployment Compensation	\$ 2,700.00
			\$ 2,700.00

TO ADJUST OTHER CHARGES TO REFLECT AIR EVAC ANNUAL FEE.

TOTAL AMENDMENTS - GENERAL FUND 101			\$ 57,219.36
			\$ 57,219.36

Lawrence County Government  
Resolution No. \_\_\_\_\_

Resolution to approve budget amendments for the Lawrence County Highway Fund

NOW, THEREFORE, BE IT RESOLVED by the Lawrence County Board of Commissioners meeting in regular session this 25th day of ~~December, 2004~~ *January, 2005* approve budget amendments for the Lawrence County Highway Fund.

**Highway Fund - 131**

Account	Sub	Description	Debit	Credit
63100	599	Other Charges		\$ 1,850.00
68000	714	Highway Equipment		\$ 43,480.00
62000	351	Rentals		\$ 4,494.10
44520		Insurance Recovery	\$ 49,824.10	
			\$ 49,824.10	\$ 49,824.10

TO RECOGNIZE REVENUE FROM INSURANCE RECOVERY AND BUDGET FOR ASSOCIATED EXPENSES.

TOTAL AMENDMENTS - HIGHWAY FUND 131 \$ 49,824.10 \$ 49,824.10

Lawrence County Government

Resolution No. \_\_\_\_\_

Resolution to approve budget amendments for the Lawrence County Debt Service Fund

NOW, THEREFORE, BE IT RESOLVED by the Lawrence County Board of Commissioners meeting in regular session this 25th day of ~~December, 2004~~ *January, 2005* approve budget amendments for the Lawrence County Debt Service Fund.

**General Debt Service Fund - 151**

44120		Lease Rentals	\$ 15,000.00	
39000		Fund Balance		\$ 15,000.00
			\$ 15,000.00	\$ 15,000.00

TO RECOGNIZE LEASE RENTAL REVENUE RECEIVED FROM SOUTH CENTRAL TENNESSEE CAREER CENTER.

Account	Sub	Description	Debit	Credit
82120	602	Principal on Notes		\$ 308,116.64
82220	604	Interest on Notes		\$ 15,020.97
82320	699	Other Debt Service		\$ 4,625.00
39000		Fund Balance	\$ 327,462.61	
			\$ 327,462.61	\$ 327,762.61

TO ESTABLISH BUDGET ENTRIES FOR HIGHWAY NOTE, SERIES 2004.

TOTAL AMENDMENTS - DEBT SERVICE 151 \$ 342,462.61 \$ 342,762.61

Lawrence County Government  
Resolution No. \_\_\_\_\_

Resolution to approve budget amendments for the Lawrence County Highway Capital Projects Fund

NOW, THEREFORE, BE IT RESOLVED by the Lawrence County Board of Commissioners meeting in regular session this 25th day of ~~December~~, 2004 approve budget amendments for the Lawrence County Capital Projects Fund. *January 2005*

**Highway Capital Projects Fund - 176**

Account	Sub	Description	Debit	Credit
49200		Note Proceeds	\$ 925,000.00	
91200	713	Highway Construction		\$ 925,000.00
			\$ 925,000.00	\$ 925,000.00

TO RECOGNIZE INTEREST EARNED ON HEALTH DEPARTMENT GRANT.

TOTAL AMENDMENTS - HIGHWAY CAPITAL PROJECTS - 176 \$ 925,000.00 \$ 925,000.00



LAWRENCE COUNTY COMMISSION  
 CHUCK KIZER, COUNTY CLERK  
 January 25, 2005 Regular Session

	MOTION	SECOND	AYE	NAY	PASS	PRESENT	ABSENT
<b>Resolution#02012505 AMENDED</b> <b>Resolution to approve Budget Amendments for the County Budget</b> (correction made to page 3 & 4 – typographical error – date typed in as December, 2004 should have been January, 2005) Sponsor: Budget Committee							
<b>BAILEY, Jackie (17<sup>th</sup> Dist)</b>			X				
<b>BENEFIELD, Delano (10<sup>th</sup> Dist)</b>			X				
<b>BENEFIELD, Ronald (9<sup>th</sup> Dist)</b>			X				
<b>BRAZIER, Olan (13<sup>th</sup> Dist)</b>			X				
<b>BURNS, Franklin (12<sup>th</sup> Dist)</b>			X				
<b>CLIFTON, Bobby (6<sup>th</sup> Dist)</b>			X				
<b>CURTIS, Mark (11<sup>th</sup> Dist)</b>			X				
<b>DOERFLINGER, Chuck (18<sup>th</sup> Dist)</b>			X				
<b>DRYDEN, Jerry (4<sup>th</sup> Dist)</b>			X				
<b>GABEL, Jim (1<sup>st</sup> Dist)</b>			X				
<b>GILLESPIE, Dennis C. (3<sup>rd</sup> Dist)</b>			X				
<b>GREEN, Robert L. (2<sup>nd</sup> Dist)</b>			X				
<b>GRISHAM, Bill (15<sup>th</sup> Dist)</b>			X				
<b>MARTIN, James A. (8<sup>th</sup> Dist)</b>			X				X
<b>SNIDER, Ricky (4<sup>th</sup> Dist)</b>		X	X				
<b>WOODALL, Glenn E. (8<sup>th</sup> Dist)</b>	X		X				
<b>WOODALL, Landon (14<sup>th</sup> Dist)</b>							X
<b>YOCOM, Wayne (1<sup>st</sup> Dist)</b>			X				
<b>TOTAL VOTE:</b>			<b>16</b>				<b>2</b>
Motion to approve made by Glenn Woodall; seconded by Ricky Snider. Motion approved by roll call vote. Voting AYE: 16 NAY: 0 Members PRESENT: 16 ABSENT: 2							

AMENDED RESOLUTION NO. 02012505

RESOLUTION TO APPROVE BUDGET AMENDMENTS  
FOR THE COUNTY BUDGET

NOW THEREFORE, BE IT RESOLVED, by the Lawrence County Legislative Body meeting in regular session this 25<sup>th</sup> day of January, 2005, approving corrected budget amendments for the county budget as attached.

This resolution shall take effect upon its passage, the public welfare requiring it.

- Passed this the 25<sup>th</sup> day of January, 2005.
- Failed for lack of second this the 25<sup>th</sup> day of January, 2005.
- Failed on vote this the 25<sup>th</sup> day of January, 2005.
- Withdrawn this the 25<sup>th</sup> day of January, 2005.
- Tabled this the 25<sup>th</sup> day of January, 2005.
- Amended this the 25<sup>th</sup> day of January, 2005.

  
\_\_\_\_\_  
AMETRA BAILEY, COUNTY CLERK AND CHAIR

ATTEST:

  
\_\_\_\_\_  
CHUCK KIZER, COUNTY CLERK

SPONSOR: BUDGET COMMITTEE

Resolution to approve budget amendments for the Lawrence County General Fund

NOW, THEREFORE, BE IT RESOLVED by the Lawrence County Board of Commissioners meeting in regular session this 25th day of January, 2005 approve budget amendments for the Lawrence County General Fund.

**General Fund - 101**

Accounting & Budgeting

Account	Sub	Description	Debit	Credit
52100	317	Data Processing Services		\$ 500.00
52100	337	Maintenance & Repair Services - Off	\$ 500.00	
			\$ 500.00	\$ 500.00

TO ADJUST TO ACTUAL EXPENDITURES FOR DATA PROCESSING SERVICES NEEDED FOR HARD-DRIVE REPLACEMENT.

Sheriff's Department				
Account	Sub	Description	Debit	Credit
54110	196	In-Service Training	\$ 24,000.00	
54110	187	Overtime Pay	\$ 24,000.00	\$ 24,000.00

TO ADJUST SHERIFF'S DEPARTMENT BUDGET TO PAY OVERTIME AND ANNUAL PAY.

County Building				
Account	Sub	Description	Debit	Credit
51800	718	Motor Vehicles	\$ 1,800.00	\$ 1,800.00
51800	790	Other Equipment	\$ 1,800.00	\$ 1,800.00

TO ADJUST MOTOR VEHICLES TO REFLECT PURCHASE OF COUNTY MAINTENANCE TRUCK.

Ambulance Service				
Account	Sub	Description	Debit	Credit
44570		Contributions & Gifts	\$ 100.00	
55130	499	Other Supplies & Materials		\$ 100.00
55130	101	County Official Fund Balance	\$ 830.00	\$ 830.00
39000		Office Equipment		\$ 600.00
55130	719	Office Equipment	\$ 600.00	
55130	317	Data Processing Services	\$ 1,530.00	\$ 1,530.00

TO ADJUST AMBULANCE SERVICE BUDGET TO REFLECT CONTRIBUTION RECEIVED FROM CUSTOMER. ALSO TO ADJUST DIRECTOR'S SALARY TO REFLECT ACTUAL AMOUNT. SALARY WAS OVER-BUDGETED BY \$830.80. ADJUSTED OFFICE EQUIPMENT TO REFLECT ACTUAL EXPENDITURES.

General Welfare Assistance			
Account	Sub	Description	Credit
55510	312	Contracts W/Private Agencies	\$ 255.18
39000		Fund Balance	\$ 255.18
			\$ 255.18

TO ADJUST GENERAL WELFARE ASSISTANCE TO REFLECT WAGES PAID TO GERALD GEHO THE FIRST WEEK OF JULY 2004. GERALD GEHO WAS PAID FOR THREE DAYS OF WORK IN NEW FISCAL YEAR AFTER RESIGNING.

Other Social Cultural & Recreational			
Account	Sub	Description	Credit
56900	316	Contributions	\$ 1,500.00
56900	599	Other Charges	\$ 1,500.00
			\$ 1,500.00

TO ADJUST OTHER SOCIAL CULTURAL & RECREATIONAL LINES TO REFLECT ACTUAL AMOUNTS.

Veterans Administration			
Account	Sub	Description	Credit
58300	317	Data Processing Services	\$ 135.00
58300	320	Dues & Memberships	\$ 25.00
58300	719	Office Equipment	\$ 197.00
58300	399	Other Contracted Services	\$ 62.00
58220	320	Dues & Memberships	\$ 222.00
			\$ 222.00

TO ADJUST ACCOUNTS TO ACTUAL AND CORRECT \$25.00 ERROR WHERE DUES AND MEMBERSHIPS WERE BUDGETED FOR AIRPORT INSTEAD OF THE VETERANS ADMINISTRATION.

Other Charges			
Account	Sub	Description	Credit
58400	506	Liability Insurance	\$ 24,712.18
58400	799	Other Capital Outlay	\$ 24,712.18
			\$ 24,712.18

TO ADJUST OTHER CHARGES TO REFLECT INSURANCE PREMIUMS FOR AMBULANCE SERVICE AND HEALTH DEPT. CONSTRUCTION.

Employee Benefits			
Account	Sub	Description	Credit
58600	599	Other Charges	\$ 2,700.00
58600	210	Unemployment Compensation	\$ 2,700.00
			\$ 2,700.00

TO ADJUST OTHER CHARGES TO REFLECT AIR EVAC ANNUAL FEE.

TOTAL AMENDMENTS - GENERAL FUND 101 \$ 57,219.36 \$ 57,219.36

Lawrence County Government  
Resolution No. \_\_\_\_\_

**Resolution to approve budget amendments for the Lawrence County Highway Fund**

NOW, THEREFORE, BE IT RESOLVED by the Lawrence County Board of Commissioners meeting in regular session this 25th day of January, 2005 approve budget amendments for the Lawrence County Highway Fund.

**Highway Fund - 131**

Account	Sub	Description	Debit	Credit
63100	599	Other Charges		\$ 1,850.00
68000	714	Highway Equipment		\$ 43,480.00
62000	351	Rentals		\$ 4,494.10
44520		Insurance Recovery	\$ 49,824.10	
			\$ 49,824.10	\$ 49,824.10

TO RECOGNIZE REVENUE FROM INSURANCE RECOVERY AND BUDGET FOR ASSOCIATED EXPENSES.

**TOTAL AMENDMENTS - HIGHWAY FUND 131    \$ 49,824.10    \$ 49,824.10**

Lawrence County Government

Resolution No. \_\_\_\_\_

**Resolution to approve budget amendments for the Lawrence County Debt Service Fund**

NOW, THEREFORE, BE IT RESOLVED by the Lawrence County Board of Commissioners meeting in regular session this 25th day of January, 2005 approve budget amendments for the Lawrence County Debt Service Fund.

**General Debt Service Fund - 151**

44120	Lease Rentals	\$ 15,000.00		
39000	Fund Balance		\$ 15,000.00	

TO RECOGNIZE LEASE RENTAL REVENUE RECEIVED FROM SOUTH CENTRAL TENNESSEE CAREER CENTER.

Account	Sub	Description	Debit	Credit
82120	602	Principal on Notes		\$ 308,116.64
82220	604	Interest on Notes		\$ 15,020.97
82320	699	Other Debt Service		\$ 4,625.00
39000		Fund Balance	\$ 327,762.61	
			\$ 327,762.61	\$ 327,762.61

TO ESTABLISH BUDGET ENTRIES FOR HIGHWAY NOTE, SERIES 2004.

**TOTAL AMENDMENTS - DEBT SERVICE 151    \$ 342,762.61    \$ 342,762.61**

Lawrence County Government

Resolution No. \_\_\_\_\_

Resolution to approve budget amendments for the Lawrence County Highway Capital Projects Fund

NOW, THEREFORE, BE IT RESOLVED by the Lawrence County Board of Commissioners meeting in regular session this 25th day of January, 2005 approve budget amendments for the Lawrence County Capital Projects Fund.

**Highway Capital Projects Fund - 176**

Account	Sub	Description	Debit	Credit
49200		Note Proceeds	\$ 925,000.00	
91200	713	Highway Construction		\$ 925,000.00
			\$ 925,000.00	\$ 925,000.00

TO RECOGNIZE INTEREST EARNED ON HEALTH DEPARTMENT GRANT.

**TOTAL AMENDMENTS - HIGHWAY CAPITAL PROJECTS - 176 \$ 925,000.00 \$ 925,000.00**

**LAWRENCE COUNTY COMMISSION**  
**CHUCK KIZER, COUNTY CLERK**  
 January 25, 2005 Regular Session


	<i>MOTION</i>	<i>SECOND</i>	<i>AYE</i>	<i>NAY</i>	<i>PASS</i>	<i>PRESENT</i>	<i>ABSENT</i>
<b>Resolution#02012505 AMENDMENT</b> Correction made to page 3 & 4 – typographical error – date typed in as December, 2004 should have been January, 2005							
<i>Sponsor: Budget Committee</i>							
<b>BAILEY, Jackie (17<sup>th</sup> Dist)</b>			X				
<b>BENEFIELD, Delano (10<sup>th</sup> Dist)</b>			X				
<b>BENEFIELD, Ronald (9<sup>th</sup> Dist)</b>			X				
<b>BRAZIER, Olan (13<sup>th</sup> Dist)</b>			X				
<b>BURNS, Franklin (12<sup>th</sup> Dist)</b>			X				
<b>CLIFTON, Bobby (6<sup>th</sup> Dist)</b>			X				
<b>CURTIS, Mark (11<sup>th</sup> Dist)</b>			X				
<b>DOERFLINGER, Chuck (18<sup>th</sup> Dist)</b>			X				
<b>DRYDEN, Jerry (4<sup>th</sup> Dist)</b>			X				
<b>GABEL, Jim (1<sup>st</sup> Dist)</b>			X				
<b>GILLESPIE, Dennis C. (3<sup>rd</sup> Dist)</b>			X				
<b>GREEN, Robert L. (2<sup>nd</sup> Dist)</b>			X				
<b>GRISHAM, Bill (15<sup>th</sup> Dist)</b>	X		X				
<b>MARTIN, James A. (8<sup>th</sup> Dist)</b>			X				X
<b>SNIDER, Ricky (4<sup>th</sup> Dist)</b>			X				
<b>WOODALL, Glenn E. (8<sup>th</sup> Dist)</b>			X				
<b>WOODALL, Landon (14<sup>th</sup> Dist)</b>			X				X
<b>YOCOM, Wayne (1<sup>st</sup> Dist)</b>		X	X				
<b>TOTAL VOTE:</b>			<b>16</b>				<b>2</b>
Motion to amend made by Bill Grisham; seconded by Wayne Yocom. Motion approved by roll call vote. Voting AYE: 16 NAY: 0 Members PRESENT: 16 ABSENT: 2							

RESOLUTION NO. 03012505  
RESOLUTION TO APPROVE BUDGET AMENDMENTS  
FOR THE SCHOOL BOARD BUDGET


NOW THEREFORE, BE IT RESOLVED, by the Lawrence County Legislative Body meeting in regular session this 25<sup>th</sup> day of January, 2005, approving budget amendments for the school board budget as attached.

This resolution shall take effect upon its passage, the public welfare requiring it.

- Passed this the 25<sup>th</sup> day of January, 2005.
- Failed for lack of second this the 25<sup>th</sup> day of January, 2005.
- Failed on vote this the 25<sup>th</sup> day of January, 2005.
- Withdrawn this the 25<sup>th</sup> day of January, 2005.
- Tabled this the 25<sup>th</sup> day of January, 2005.
- Amended this the 25<sup>th</sup> day of January, 2005.

  
\_\_\_\_\_  
AMETRA BAILEY, COUNTY MAYOR AND CHAIR

ATTEST:

  
\_\_\_\_\_  
CHUCK KIZER, COUNTY CLERK

SPONSOR: BUDGET COMMITTEE



**LAWRENCE COUNTY COMMISSION**  
**CHUCK KIZER, COUNTY CLERK**  
*January 25, 2005 Regular Session*

	MOTION	SECOND	AYE	NAY	PASS	PRESENT	ABSENT
<b>Resolution#03012505 WITHDRAWN</b>							
<b>Resolution to approve budget amendments for the School Board Budget</b>							
Sponsor: Budget Committee							
<b>BAILEY, Jackie (17<sup>th</sup> Dist)</b>							
<b>BENEFIELD, Delano (10<sup>th</sup> Dist)</b>							
<b>BENEFIELD, Ronald (9<sup>th</sup> Dist)</b>							
<b>BRAZIER, Olan (13<sup>th</sup> Dist)</b>							
<b>BURNS, Franklin (12<sup>th</sup> Dist)</b>							
<b>CLIFTON, Bobby (6<sup>th</sup> Dist)</b>							
<b>CURTIS, Mark (11<sup>th</sup> Dist)</b>							
<b>DOERFLINGER, Chuck (18<sup>th</sup> Dist)</b>							
<b>DRYDEN, Jerry (4<sup>th</sup> Dist)</b>							
<b>GABEL, Jim (1<sup>st</sup> Dist)</b>							
<b>GILLESPIE, Dennis C. (3<sup>rd</sup> Dist)</b>							
<b>GREEN, Robert L. (2<sup>nd</sup> Dist)</b>							
<b>GRISHAM, Bill (15<sup>th</sup> Dist)</b>							
<b>MARTIN, James A. (8<sup>th</sup> Dist)</b>							X
<b>SNIDER, Ricky (4<sup>th</sup> Dist)</b>							
<b>WOODALL, Glenn E. (8<sup>th</sup> Dist)</b>							
<b>WOODALL, Landon (14<sup>th</sup> Dist)</b>							X
<b>YOCOM, Wayne (1<sup>st</sup> Dist)</b>							
<b>TOTAL VOTE:</b>							<b>2</b>
<b>MOTION WITHDRAWN</b>							
<b>Members PRESENT: 16 ABSENT: 2</b>							

**LAWRENCE COUNTY ROAD LIST**

**2005**

**FILED**

JAN 11 2005  
CHUCK KIZER  
COUNTY CLERK  
LAWRENCE COUNTY, TN

#	LAWRENCE ROAD NAME	COUNTY BEGINNING LOCATION	ROAD LIST ENDING LOCATION	ROW	DEC. 31, 2004			T&G	CH	LGT.
					BED	CL	PAY			
1	TJ AARON BRANCH RD.	POND FIELD RD.	WATERLOO RD.	0	20	0		0.5	1.3	1.8
2	RB ADAIR RD.	BISHOP CHAPEL RD.	RAMAH RD.	60	26	1		2.3		2.3
3	TJ ADAMS RD.	SR. 242 WEST POINT RD.	DEAD END	0	18	0			0.7	0.7
4	RF ADKINS LN.	GRINNELL DR.	DEAD END	0	20	0		0.4		0.4
5	RF ADKINS LN.-WEST	WEST OFF GRINNELL	DEAD END	0	18	0		0.2		0.2
6	RB AIRPORT DR.	LONESTAR RD.	DEAD END	0	22	0	0.2			0.2
7	RF ALABAMA ST.	GEORGIA ST.	DEAD END	0	10	0		0.1		0.1
8	RB ALBERS LN.	LAND RD.	DEAD END	50	20	1		0.1		0.1
9	RB ALDRIDGE RD.	FALLRIVER RD.	FRAZIER RD.	60	20	1	1.4			1.4
10	MD ALEXANDER SPRINGS RD.	HWY. 43 NORTH	HWY. 43 NORTH	60	26	1	1.6			1.6
11	RF ALFORD LN.	POWER HOUSE RD.	OLD FLORENCE RD.	0	18	0			0.3	0.3
12	RB ALLEN RD.	GAMBLE RD.	GAMBLE RD.	0	16	0			0.3	0.3
13	RF ALLISON DR.	BUSBY RD.	SAMUEL LN.	0	24	0		0.2		0.2
14	MD AMISH LANE	SOUTH BRACE	DEAD END	0	12	0			0.2	0.2
15	MD ANDERSON CREEK RD.	OLD MILITARY RD.-NORTH	GILES COUNTY LINE	0	20	0			2.4	2.4
16	TJ ANDERSON RD.	POND FIELD RD.	BRYANT-BOSWELL RD.	0	20	0			1.4	1.4
17	RF ANDREWS RD.	BUSBY-WEST POINT RD.	DEAD END	0	20	0			0.5	0.5
18	MD ANNIE MAE LANE	NORTH BRACE RD.	DEAD END	0	18	0			0.2	0.2
19	RB ANTIOCH RD.	OLD FLORENCE-PULASKI HWY	MARSTON RD.	50	22	1		0.3		0.3
20	RB APPLETON RD.	SR. 98 RABBIT TRAIL	GILES COUNTY LINE	60	20	1	4.4	0.7	0.3	5.4
21	TJ ARMETIS LN.	NATCHEZ TRACE PKW.	DEAD END	0	20	0			0.6	0.6
22	MD ARMSTRONG AVE.	INDIANA AVE.	ETHRIDGE CITY LIMITS	0	22	0			0.1	0.1
23	RF ARROWHEAD POINTE	CHEROKEE HILLS SUB.	CHEROKEE HILLS SUB.	50	20	1		0.1		0.1
24	MD ARROWHEAD TERRACE	BYRD RD.	BYRD RD.	0	20	0		0.1		0.1
25	RB ASHLEY COURT	QUAIL DRIVE	DEAD END	0	16	0	0.5			0.5
26	MD ASHMORE RD.	RAILROAD BED PIKE	LEWIS COUNTY LINE	0	20	0		2.0		2.0
27	RF AUGUSTINE LN.	OLD GLENDALE RD.	DEAD END	0	20	0		0.4		0.4
28	RF AUGUSTINE DR.	CHEROKEE HILLS SUB.	CHEROKEE HILLS SUB.	50	20	1		0.3		0.3
29	TJ BADDY RD.	HALL RD.	DEAD END	0	22	0		0.4		0.4
30	TJ BAILEY CEMETERY RD.	SPRING CREEK RD.	DEAD END	0	20	0			0.1	0.1
31	RF BAILEY RD.	SHOAL CREEK RD.	DEAD END	0	20	0			0.5	0.5
32	TJ BAILEY SPRINGS RD.	SR.242-WEST POINT RD.	DEAD END	0	16	0		0.2		0.2
33	RB BAKER LN.	FALL RIVER RD.	MARBLE RD.	0	22	0	1.2			1.2
34	MD BALEE DR.	PLEASANT VALLEY RD.	DEAD END	50	20	1		0.2		0.2
35	MD BALLPARK RD.	ST. HWY. 20-SUMMERTOWN	DEAD END	0	18	0	0.1		0.4	0.5

#		ROAD NAME	BEGINNING LOCATION	ENDING LOCATION	ROW	BED	CL	PAY	T&G	CH	LGT.
36	RF	BALL PARK RD.-SOUTH	MT. NEBO RD.	PENNEY RD.	0	20	0		0.6		0.6
37	RB	BARBER SHOP RD.	SR. 98 RABBIT TRAIL	DEAD END	0	20	0			0.3	0.3
38	MD	BARNESVILLE RD.	SR. 240 (TURNPIKE)	RAILROAD PIKE	50	20	1		2.9		2.9
39	RF	BARNETT DRIVE	WHITE RD.	DEAD END	0	20	0		2.7		2.7
40	MD	BARNETT RD.	MIDWAY RD.	SR. 240 TURNPIKE	0	20	0			2.0	2.0
41	RB	BASSHAM RD.	HOOD HOLLOW RD.	BLOOMING GROVE RD.	0	24	2		1.6		1.6
42	RF	BEARTOWN RD.	LORETTO CITY LIMITS	RASCALTOWN RD.	50	22	1	2.3	2.2		4.5
43	MD	BEASLEY RD.	SR. 242-BUFFALO RD.	MT. ARARAT RD.-SOUTH	50	20	1	0.6			0.6
44	MD	BEASLEY RD.-EAST	MT. ARARAT RD.-SOUTH	HWY. 43 NORTH	0	20	0			1.6	1.6
45	RB	BEECHWOOD DR.-NORTH	EDGEWOOD DR.	GIMLET RD.	0	24	0	0.6			0.6
46	RB	BEECHWOOD DR.-SOUTH	HWY. 64 EAST	EDGEWOOD DR.	0	22	0	0.6			0.6
47	MD	BEDROCK RD.	BRACE RD.	DEAD END	0	20	0		0.2		0.2
48	MD	BEDFORD LN.	SR. 241-NAPIER	DEAD END	50	20	1			0.3	0.3
49	TJ	BEELER CUT-OFF	BEELER RD.	WATERLOO RD.	50	22	1		0.3		0.3
50	TJ	BEELER RD.	WATERLOO RD.	GRANDDADDY RD.	0	24	0		2.8		2.8
51	RF	BELEW LANE	EAGLE FACTORY RD.	DEAD END	50	20	1		0.6		0.6
52	RF	BELEW RD.	LONG BRANCH RD.	DEAD END	0	18	0			0.8	0.8
53	MD	BENEFIELD LANE	COUNTY FARM RD.	DEAD END	0	18	0			0.4	0.4
54	MD	BENNETT RD.	DENSON RD.	DEAD END	0	18	0			0.5	0.5
55	MD	BENSON RD.	MARCELLA FALLS RD.	DEAD END	50	20	1			0.6	0.6
56	RF	BERNIE KING LANE	GLEN SPRINGS RD.	DEAD END	0	20	0			0.3	0.3
57	RB	BETTY AVE.	BRANCH DRIVE	LANCE DRIVE	0	22	0	0.3			0.3
58	TJ	BIG SPRINGS FORK	WARE RD.	BIG SPRINGS RD.	0	18	0		1.3		1.3
59	TJ	BIG SPRINGS RD.	SR. 241-REDHILL-CENTER	ETHRIDGE-REDHILL RD.	0	22	0		1.8		1.8
60	TJ	BIG SPRINGS RD.-EAST	SR. 241-REDHILL-CENTER	DEAD END	0	24	0		0.7		0.7
61	TJ	BIG SPRINGS TERRACE	BIG SPRINGS FORK	DEAD END	0	24	0		0.2		0.2
62	RB	BIRD MILL RD.	IDAHO RD.	NEWTON RD.	0	20	0			0.5	0.5
63	RB	BISHOP CHAPEL RD.	SR. 227-LEXINGTON HWY.	F. POINTS-LIBERTY GR.	50	24	1	0.6	1.1	2.3	4.0
64	RB	BISHOP RD.	BAKER LANE	WESLEY CHAPEL RD.	50	20	1	1.4			1.4
65	RF	BIVENS LANE	SR. 242-WEST POINT RD.	DEAD END	50	16	0			0.2	0.2
66	MD	BLACKJACK LANE	CORBIN ST.	DEAD END	50	20	1		0.2		0.2
67	MD	BLACK STREET	COLLEGE STREET-WEST	ST. HWY. 20	0	16	0	0.1			0.1
68	MD	BLACKWOOD DR.	SHADY STREET	OAK STREET	0	22	0		0.2		0.2
69	MD	BLACKWOOD LN.	OAKS RD.	DEAD END	0	16	0			0.7	0.7
70	MD	BLACKWOOD RD.	SR. 240 TURNPIKE	DEAD END	0	18	0			0.2	0.2
71	MD	BLANKENSHIP LN.	HWY. 43 NORTH	DEAD END	0	16	0			0.3	0.3

300

#		ROAD NAME	BEGINNING LOCATION	ENDING LOCATION	ROW	BED	CL	PAY	T&G	CH	LGT.
72	RB	BLESSING RD.	HWY. 64 EAST	LANTZ RD.	0	22	0		0.7		0.7
73	RB	BLOOMING GROVE RD.	OWENS RD.	APPLETON RD.	0	22	0	2.6	3.3		5.9
74	RB	BLUE HERON DR.	TANDY PLACE	TANDY PLACE	50	20	1		0.1		0.1
75	RF	BLUFF RD.	ST. JOE CITY LIMITS	BUSBY RD.	0	24	0		5.2		5.2
76	RB	BONEE RD.	MILLER LANE	GILES COUNTY LINE	50	22	1		1.7		1.7
77	MD	BONNER RD.	GRAY RD.	DEAD END	0	18	0			0.5	0.5
78	RB	BONNERTOWN RD.	SR. 98 RABBIT TRAIL	ALABAMA STATE LINE	60	22	1	2.4			2.4
79	TJ	BOSWELL CEMETERY RD.	MT. LEBANON RD.	DEAD END	0	12	0			0.2	0.2
80	RB	BOX RD.	BLOOMING GROVE RD.	BLOOMING GROVE RD.	0	20	0			0.9	0.9
81	TJ	B.R. LANE	RIDGE RD.	DEAD END	0	12	0			0.2	0.2
82	MD	BRACE LOOP	BRACE RD.	BRACE RD.	0	20	0		0.4		0.4
83	MD	BRACE RD.	ALEXANDER SPRINGS	NORTH & SOUTH BRACE	60	26	1	2.4			2.4
84	MD	BRACE RD.-NORTH	BRACE RD.	CHURCH ST. (L'BURG)	0	24	0		4.8	0.4	5.2
85	MD	BRACE RD.-SOUTH	ETHRIDGE CITY LIMITS	BRACE RD.-NORTH	0	24	0	1.4	1.8		3.2
86	TJ	BRADLEY RD.-NORTH	GRANDDADDY RD.	MT. LEBANON RD.	0	20	0		2.3		2.3
87	RB	BRADLEY RD.-SOUTH	SR. 98 RABBIT TRAIL	JONES CHAPEL RD.	0	24	0		2.0		2.0
88	RB	BRANCH DRIVE	WEAKLEY CREEK RD.	LANCE DRIVE	0	22	0	0.7			0.7
89	MD	BRANDI LANE	MATTOXTOWN RD.	DEAD END	0	20	0		0.2		0.2
90	RB	BRANNON RD.	BAKER LANE	ROSIER RD.	0	22	0			0.7	0.7
91	RF	BREWER BRANCH RD.	SR. 242 WEST POINT RD.	DEAD END	0	18	0			0.3	0.3
92	MD	BREWER LANE	BREWER RD.	DEAD END	0	18	0			0.4	0.4
93	MD	BREWER RD.	HWY. 43-NORTH	BRACE RD.-SOUTH	0	24	0		0.6		0.6
94	MD	BRIDY RD.	BRACE RD.-SOUTH	BUFFALO RD.	60	24	1		2.1		2.1
95	MD	BRIER HILL RD.	SR. 242-HENRYVILLE RD.	OAKS RD.	0	24	0		1.5		1.5
96	RB	BROCK HOLLOW RD.	OLD FLORENCE-PULASKI	GILES COUNTY LINE	0	20	0		2.2		2.2
97	MD	BROOKS HUGHES	BUFFALO RD. (NOT SR)	MCDOWELL RD.	0	24	0		1.7		1.7
98	RB	BROWN LN.-NORTH	KILE RD.	DEAD END	0	18	0		0.4		0.4
99	RB	BROWN LN.-SOUTH	LORETTO CITY LIMITS	DIXON BRANCH	0	22	0		0.2		0.2
100	TJ	BRUSH CREEK RD.	HWY. 64-EAST	LEWIS COUNTY LINE	0	22	0		6.9		6.9
101	TJ	BRYANT-BOSWELL	ANDERSON RD.	WATERLOO RD.	0	22	0		1.8		1.8
102	TJ	BRYANT RD.	PINEY RD.	DEAD END	60	20	1		1.0		1.0
103	RF	BRYSON RD.	COLLINWOOD RD.	DEAD END	0	18	0			0.7	0.7
104	TJ	BUCK BRANCH LN.	MCDONALD RD.	DEAD END	0	16	0			0.2	0.2
105	TJ	BUCK BRANCH RD.	FISH TRAP RD.	PINEY RD.	0	20	0		1.9		1.9
106	RF	BUCKS LANE	SOUTH OFF DANLEY RD.	DEAD END	0	20	0		0.2		0.2
107	MD	BUD TAYLOR RD.	BUFFALO RD. (NOT SR)	YODER RD.	0	20	0		0.8		0.8

#		ROAD NAME	BEGINNING LOCATION	ENDING LOCATION	ROW	BED	CL	PAY	T&G	CH	LGT.
108	MD	BUFFALO RD.	SR. 242-HENRYVILLE RD.	SR. 240-TURNPIKE	60	24	1	8.0			8.0
109	MD	BUIE RD.	BUFFALO RD. (NOT SR)	SR. 240-TURNPIKE	0	22	0		2.0		2.0
110	RF	BUMPUS RD.	LAWRENCEBURG CITY LIMITS	SR. 242-WEST POINT RD.	0	20	0		0.5		0.5
111	RF	BUSBY RD.	SR. 242-WEST POINT RD.	HWY. 43-SOUTH	0	24	0	8.1			8.1
112	MD	BYRD RD.	WEAKLEY CREEK RD.	GOOD HOPE RD.	0	24	0		2.4		2.4
113	MD	C. KIRK CIRCLE	HUDSON RD.	HUDSON RD.	0	16	0			0.3	0.3
114	RF	CABIN LANE	BARNETT DRIVE	DEAD END	0	20	0			0.3	0.3
115	MD	CALDWELL RD.	BUFFALO RD. (NOT SR)	SR. 240-TURNPIKE	60	20	1		2.0		2.0
116	MD	CAMPBELL LANE	SR. 242-BUFFALO RD.	DEAD END	0	18	0			0.2	0.2
117	MD	CAMPBELLSVILLE PIKE	HWY. 43-NORTH	GILES COUNTY LINE	50	26	1	4.9			4.9
118	RF	CANNON RD.	LONG BRANCH RD.	DEAD END	0	18	0			0.3	0.3
119	RB	CARDINAL COURT	FALL RIVER RD.	DEAD END	50	20	1		0.6		0.6
120	MD	CARDINAL WAY	CALDWELL RD.	SR. 240-TURNPIKE	0	20	0			0.1	0.1
121	MD	CAROL RD.	JONESTOWN RD.	GILES COUNTY LINE	0	18	0		0.3		0.3
122	RF	CARTER RD.	IRON CITY RD.	WOLF CREEK RD.	0	20	0		0.6	1.2	1.8
123	MD	CARVELL LANE	MARCELLA FALLS RD.	DEAD END	0	14	0			0.3	0.3
124	TJ	CC LANE	FISH TRAP RD.	DEAD END	0	16	0			0.7	0.7
125	TJ	CC RD.	SR. 241-NAPIER	DEAD END	0	18	0		1.2		1.2
126	RB	CECIL COURT	MATTHEW AVE.	DEAD END	0	22	0		0.1		0.1
127	RF	CEDAR HILL RD.	OLD JACKSON HWY.	DEAD END	50	22	1	1.4			1.4
128	MD	CEMETERY LANE	CEMETERY RD.	DEAD END	0	16	0			0.4	0.4
129	MD	CEMETERY RD.	SR. 240-TURNPIKE	CHIEF CREEK	0	22	0		2.5		2.5
130	TJ	CEMETERY ST.	TENNESSEE ST.	CEMETERY	0	18	0			0.5	0.5
131	TJ	CENTER GROVE RD.	WARE RD.	KNOTT RD.	0	18	0		0.8		0.8
132	TJ	CHAMBERS RD.	PINEY RD.	DEAD END	0	18	0			0.7	0.7
133	RB	CHANCE RD.	FLAT LANE	RAMAH RD.	0	22	0			0.8	0.8
134	MD	CHANDLER LANE	HUDSON RD.	NUTT LANE	0	20	0		0.2		0.2
135	RF	CHANDLER RD.	SR. 242-WEST POINT RD.	DEAD END	0	20	0		0.7		0.7
136	RF	CHEROKEE HILL DR.	CHEROKEE HILLS SUB.	CHEROKEE HILLS SUB.	50	20	1		0.9		0.9
137	RB	CHERRY HILL RD.	FALL RIVER RD.	DEAD END	0	16	0			0.9	0.9
138	RB	CHERI LANE	GALLION RD.	DEAD END	0	18	0			0.3	0.3
139	RF	CHERRY ST.-EAST	EAST OFF TENNESSEE ST.	DEAD END	0	18	0	0.1			0.1
140	TJ	CHERRY ST.-WEST	SR. 242-WEST POINT RD.	CHURCH STREET	0	18	0	0.1			0.1
141	MD	CHIEF CREEK RD.(E.SIDE)	SR. 240-TURNPIKE	SR. 241-NAPIER RD.	0	22	0			2.4	2.4
142	TJ	CHIEF CREEK RD.(W.SIDE)	SR. 240-TURNPIKE	SR. 241-NAPIER RD.	0	22	0		2.2	0.8	3.0
143	TJ	CHISHOLM CRK. RD.(NO)	HWY. 64-WEST	FISH TRAP RD.	0	20	0		2.3	1.3	3.6

302

#		ROAD NAME	BEGINNING LOCATION	ENDING LOCATION	ROW	BED	CL	PAY	T&G	CH	LGT.
144	TJ	CHISHOLM CRK. RD.(SO)	LODI RD.	WAYNE COUNTY LINE	0	20	0		1.4		1.4
145	MD	CHRISTOPHER LANE	SR. 241-NAPIER	DEAD END	0	16	0			0.9	0.9
146	TJ	CHURCH HILL RD.	RIDGE RD. (WEST POINT)	DEAD END	0	18	0			0.2	0.2
147	RB	CHURCH LANE	SECOND CREEK RD.	PEE WEE LANE	0	14	0		0.2		0.2
148	TJ	CHURCH STREET	GEORGIA ST.	MAPLE ST.	0	18	0	0.3			0.3
149	MD	CHURCH STREET	CALDWELL RD.	DALEY ST.	0	18	0	0.9			0.9
150	TJ	CLANTON LANE	CHAMBERS RD.	DEAD END	0	18	0			0.2	0.2
151	RB	CLANTON RD.	LONESTAR RD.	BEECHWOOD DRIVE	0	20	0		0.9		0.9
152	MD	CLARENCE LONG RD.	SR. 240-TURNPIKE	DEAD END	0	16	0			0.2	0.2
153	TJ	CLARK RD.	WARE RD.	DEAD END	0	14	0		0.7		0.7
154	MD	CLARK ST.	ST. HWY.-20	DEAD END	0	16	0		0.1		0.1
155	RF	CLAX BRANCH	MT. NEBO RD.	LORETTO CITY LIMITS	50	20	1	3.2	1.0		4.2
156	TJ	CLAYTON RD.	HOOD RD.-SOUTH	DEAD END	0	16	0			0.2	0.2
157	RB	CLEAR CREEK RD.	GILES COUNTY LINE	CONCORD RD.	0	24	0		4.2		4.2
158	RB	CLEAR CREEK RD.-SOUTH	FRED HUGHES RD.	DEAD END	0	14	0			0.2	0.2
159	MD	CLEVE STAGGS RD.	BRACE RD.-NORTH	DEAD END	0	16	0			0.4	0.4
160	RB	CLEVELAND LANE	CLEVELAND RD.	SECOND CREEK RD.	0	24	0		0.6		0.6
161	RB	CLEVELAND RD.	BISHOP CHAPEL RD.	MARKS RD.	0	24	0		1.4		1.4
162	RB	CLIFF DRIVE	QUAIL DRIVE	DEAD END	0	20	0		0.3		0.3
163	TJ	CLIFTON RD.	GRASSY BRANCH RD.	DEAD END	0	18	0		0.7		0.7
164	RF	CLUBHOUSE DRIVE	BUSBY/WEST POINT RD.	DEAD END	0	20	0		0.7		0.7
165	RB	COBB ALLEY	SR. 98-RABBIT TRAIL	FAIR AVE.	0	18	0	0.1			0.1
166	TJ	COFFEE MCGEE	SR. 242-BUFFALO RD.	DEAD END	0	18	0	0.3	0.3		0.6
167	TJ	COLLEGE STREET	CHURCH STREET	TENNESSEE STREET	0	18	0	0.1			0.1
168	MD	COLLEGE STREET-EAST	ROSSON STREET	MONUMENT CIRCLE	0	22	0	0.3		0.6	0.9
169	MD	COLLEGE STREET-WEST	SR. 240-TURNPIKE	SHADY STREET	0	18	0	0.5			0.5
170	TJ	COLLINWOOD RD.	SR. 242-WEST POINT RD.	WAYNE COUNTY LINE	50	24	1	3.3			3.3
171	MD	COMMODORE CIRCLE	BUFFALO RD. (NOT SR.)	BUFFALO RD.(NOT SR.)	0	24	0			0.6	0.6
172	MD	COMMUNITY RD.	MATTOXTOWN RD.	WEAKLEY CREEK RD.	0	22	0	0.7			0.7
173	RB	CONCORD LANE	CONCORD RD.	DEAD END	0	16	0			0.4	0.4
174	RB	CONCORD RD.	REVILO RD.	CLEAR CREEK RD.	0	22	0		1.7	0.8	2.5
175	MD	CONVENT RD.	BRACE RD.-SOUTH	BRACE RD.	0	22	0		0.7		0.7
176	MD	COOK RD.	DUKES PARK RD.	DEAD END	0	16	0			0.3	0.3
177	RB	COPPERAS BRANCH RD.	FALL RIVER RD.	OLD FLORENCE PULASKI	0	24	0	0.7		1.8	2.5
178	MD	CORBIN STREET	MOORE RD.	ST. HWY.-20	0	24	0	0.3	1.2		1.5
179	RF	COUNTRYSIDE DRIVE	HWY. 43-NORTH	DEAD END	0	20	0		1.1		1.1

#		ROAD NAME	BEGINNING LOCATION	ENDING LOCATION	ROW	BED	CL	PAY	T&G	CH	LGT.
180	MD	COUNTY FARM RD.	LAWRENCEBURG CITY LIMITS	ETHRIDGE CITY LIMITS	0	22	0		0.9		0.9
181	MD	COUNTY LINE RD.	EAST OFF NO.-OLD MILITARY	MAURY COUNTY LINE	0	20	0		0.7		0.7
182	MD	COUNTY LINE RD.-WEST	OLD MILITARY RD.-NORTH	MAURY COUNTY LINE	0	18	0	0.3			0.3
183	TJ	CRAIG RD.	GREENWOOD RD.	ORTON RD.	0	20	0		1.5		1.5
184	TJ	CRAWFISH LANE	SR. 242-BUFFALO RD.	DEAD END	0	16	0	0.2	0.4		0.6
185	TJ	CRAWFISH RD.	VALLEY RD.	DEAD END	0	18	0		0.6		0.6
186	TJ	CREEKMONT DRIVE	HWY. 64-WEST	HWY. 64-WEST	0	22	0		1.2		1.2
187	TJ	CREWS LANE	BRUSH CREEK RD.	DEAD END	0	18	0			0.4	0.4
188	TJ	CREWS RD.	HUDSON RD.	ETHRIDGE-REDHILL RD.	60	24	1		1.7		1.7
189	MD	CROSS LANE	LONG ROAD	DEAD END	0	18	0			0.5	0.5
190	MD	CROSS RD.	JONESTOWN RD.	MT. HOREB RD.	0	20	0		1.4		1.4
191	RB	CROWDER RD.	FALL RIVER RD.	PROSSER RD.	0	20	0	1.2			1.2
192	RB	CROWDER RD.-SOUTH	APPLETON RD.	ALABAMA STATE LINE	0	22	0			0.5	0.5
193	TJ	CROWSON CREEK RD.	GIBBS RD.	DEAD END	0	20	0			0.1	0.1
194	MD	CUMBERLAND DRIVE	ST. HWY.-20	DEAD END	50	20	1			0.6	0.6
195	MD	CUMMINGS RD.	OAKS RD.	BUFFALO RD. (NOT SR.)	0	22	0		1.2		1.2
196	RB	DAKOTA LANE	GARNER RD.	DEAD END	50	20	1		0.2		0.2
197	MD	DALEY STREET	ST. HWY.-20	CHURCH STREET	0	22	0	0.4			0.4
198	RB	DANA RD.	DUNN-LEOMA RD.	PROSSER RD.	0	20	0		0.7		0.7
199	RF	DANLEY RD.	SR. 227-LEXINGTON HWY.	ST. JOE CITY LIMITS	50	22	1		4.2		4.2
200	TJ	DAVE HILL RD.	MT. LEBANON RD.	CREEK	20	16	4		0.9	0.6	1.5
201	MD	DAVID BLUE RD.	BARNSVILLE RD.	DEAD END	0	12	0			0.3	0.3
202	RB	DAVIDSON RD.	RAMAH RD.	UNION HILL RD.	0	22	0		1.0		1.0
203	MD	DAVIS RD.	THREE OAKS	DEAD END	0	18	0			0.6	0.6
204	MD	DAVIS STREET	ST. HWY.-20	MONUMENT CIRCLE	0	24	0	0.7			0.7
205	RB	DAY RD.	SR. 98-RABBIT TRAIL	MOCKERSON RD.	0	22	0	0.9			0.9
206	MD	DELLA STREET	COLLEGE STREET-EAST	DEAD END	0	22	0		0.1		0.1
207	MD	DENSON RD.	HUDSON RD.	SR. 240-TURNPIKE	50	26	1		2.1	2.2	4.3
208	MD	DEPOT STREET	CHURCH STREET	ST. HWY.-20	0	20	0	0.3			0.3
209	RB	DIXON BRANCH	LORETTO CITY LIMITS	LAMBS FERRY RD.	60	22	1		0.9	2.4	3.3
210	RB	DOBBINS RD.	WARREN HOLLOW RD.	ALABAMA STATE LINE	0	20	0		0.6		0.6
211	RF	DOGWOOD LANE	BARNETT DRIVE	DEAD END	0	12	0		0.6		0.6
212	MD	DOOLEY RD.	CAMPBELLSVILLE PIKE	HWY. 43-NORTH	0	22	0		3.7		3.7
213	MD	DORA LANE	GRIFFIN RD.	DEAD END	50	20	1			0.2	0.2
214	MD	DOUB LANE	JONESTOWN RD.	GILES COUNTY LINE	0	20	0		0.1		0.1
215	MD	DRY WEAKLEY RD.	HWY. 43-NORTH	PLEASANT VALLEY RD.	60	24	1		3.9		3.9



205

#		ROAD NAME	BEGINNING LOCATION	ENDING LOCATION	ROW	BED	CL	PAY	T&G	CH	LGT.
216	RF	DUCKTOWN RD.	IRON CITY	ALABAMA STATE LINE	0	24	0			2.3	2.3
217	MD	DUGOUT RD.	JONESTOWN RD.	OLD MILITARY-NORTH	0	20	0		2.3		2.3
218	MD	DUKES PARK RD.	OLD HWY. 43-NORTH	OLD MILITARY-NORTH	60	24	1		2.6		2.6
219	RB	DUNKLE RD.	FLEEMAN CIRCLE	DEAD END	0	18	0		0.1		0.1
220	RB	DUNN-FALL RIVER RD.	HWY. 43-SOUTH	MARBLE RD.	50	22	1		3.4		3.4
221	RB	DUNN LANE	HWY. 43-SOUTH	DEAD END	0	20	0	0.1			0.1
222	RB	DUNN-LEOMA RD.	HWY. 43-SOUTH	43-SOUTH AT DUNN	50	20	1	4.4			4.4
223	RB	DUNN RD.	DUNN-LEOMA RD.	PROSSER RD.	50	20	1	0.9			0.9
224	MD	DURHAM CIRCLE	SR. 240-TURNPIKE	SR. 240-TURNPIKE	0	18	0		0.2	0.2	0.4
225	RB	DURHAM RD.	WESLEY CHAPEL	WEST SIDE RD.	50	20	1		3.1		3.1
226	RB	DURRETT RD.	HWY. 43-SOUTH	FULLERS CHAPEL	0	26	0		0.5		0.5
227	MD	DYE RD.	BUFFALO RD. (NOT SR)	DEAD END	0	14	0			0.2	0.2
228	RF	EAGLE FACTORY RD.	L'BURG CITY-OLD FLORENCE	DEAD END	40	24	2		1.8		1.8
229	MD	EAGLE HAVEN RD.	CHURCH STREET	DEAD END	50	20	1		0.1		0.1
230	MD	EDAN RD.-EAST	HWY. 43-NORTH	MT HOREB RD.	0	24	0		2.2		2.2
231	MD	EDAN RD.-WEST	HWY. 43-WEST	SOUTH BRACE RD.	0	20	0		1.2		1.2
232	RB	EDGEWOOD DRIVE	BEECHWOOD DRIVE-NORTH	SHADOW STONE	0	22	0		2.6		2.6
233	RF	ED BOSHEERS RD.	NORTH OFF BUSBY RD.	DEAD END	0	20	0		0.4		0.4
234	RF	EDWARDS DRIVE	GLEN SPRINGS RD.	DEAD END	0	18	0		0.4		0.4
235	RB	EELLS LANE	BROWNS LANE	HARRY DRIVE	30	20	3		0.4		0.4
236	RB	ELI COURT	HARDING RD.	DEAD END	0	20	0		0.1		0.1
237	MD	ELIZABETH COURT	TAYLOR CIRCLE	DEAD END	50	20	1		0.1		0.1
238	RB	EMBRY RD.	HWY. 43-SOUTH	DUNN-LEOMA RD.	0	18	0	0.4			0.4
239	TJ	E.R. LANE	ROCKY LANE	DEAD END	0	12	0			0.3	0.3
240	TJ	ETHRIDGE-REDHILL RD.	HWY. 64-WEST	McCALEB RD.	50	26	1	2.3			2.3
241	MD	ETHRIDGE-REDHILL RD.	McCALEB RD.	HWY. 43-NORTH	50	26	1	6.0			6.0
242	RB	EVANS LANE	HWY. 64-EAST	DEAD END	0	18	0			0.4	0.4
243	RB	EVANS RD.	SECOND CREEK RD.	FIVE POINTS/LIB. GROVE	50	20	1	1.5			1.5
244	RF	EZELL LANE	OLD GLENDALE RD.	DEAD END	0	20	0		0.2		0.2
245	RB	EZELL RD.	SR. 98-RABBIT TRAIL	DEAD END	0	20	0			0.2	0.2
246	RB	FAIR STREET	HWY. 43-SOUTH	DUNN-LEOMA RD.	0	20	0	0.4			0.4
247	RF	FAIRVIEW RD.	ST. JOE CITY LIMITS	LEXINGTON	60	24	1		7.5		7.5
248	RF	FAIRVIEW CIRCLE	CLUBHOUSE DR.	CLUBHOUSE DR.	50	20	1		1.2		1.2
249	RB	FALL RIVER RD.	LAWRENCEBURG CITY LIMITS	GILES COUNTY LINE	60	24	1	11.3			11.3
250	RB	FARRIS LANE	ADAIR RD.	DEAD END	0	0	0		0.2		0.2
251	TJ	FAWNWOOD CIRCLE	CREEKMONT DR.	DEAD END	0	20	0		0.1		0.1

#		ROAD NAME	BEGINNING LOCATION	ENDING LOCATION	ROW	BED	CL	PAY	T&G	CH	LGT.
252	MD	FIELDSTONE DR.	SUGARLAND DR.	DEAD END	50	20	1		0.1		0.1
253	TJ	FINNIE RD.	V.F.W. RD.	DEAD END	0	18	0			1.9	1.9
254	RB	FIRE TOWER RD.	MILLER LANE	DEAD END	0	16	0		0.4		0.4
255	TJ	FIRST TRESTLE ST.	N. OFF MAPLE ST.	DEAD END	0	18	0		0.3		0.3
256	TJ	FISH TRAP RD.	PINEY RD.	WAYNE COUNTY LINE	0	22	0		3.6		3.6
257	RF	FISHER HOLLOW LOOP	BUSBY RD.	ANDREWS RD.	50	20	1			0.3	0.3
258	RF	FISHER HOLLOW RD.	BUSBY RD.	BUSBY RD.	50	20	1		2.4		2.4
259	MD	FISHER RD.	JONESTOWN RD.	DEAD END	0	20	0			0.4	0.4
260	RB	FIVE POINTS/LIBERTY GR.	SR. 227-LEXINGTON HWY.	OWENS RD.	60	24	1	5.0			5.0
261	RB	FLATT LANE	UNION HILL RD.	RAMAH RD.	0	24	0			0.9	0.9
262	MD	FLATWOODS RD.	SR. 242-BUFFALO RD.	HWY. 43-NORTH	0	20	0	2.5			2.5
263	RB	FLEEMAN CIRCLE	LONESTAR RD.	LONESTAR RD.	0	22	0	0.4			0.4
264	RB	FLEEMAN RD.	BONEE RD.	GILES COUNTY LINE	50	20	1		0.4		0.4
265	RF	FLEMING RD.	SR. 227-LEXINGTON HWY.	FAIRVIEW RD.	50	22	1		0.4		0.4
266	MD	FLIPPO PLACE	MACEDONIA RD.	MIDWAY RD.	50	20	1		0.2		0.2
267	TJ	FLIPPO RD.	N. CHISHOLM CREEK RD.	DEAD END	50	22	1		0.8		0.8
268	RB	FLOYD LANE	OLD FLORENCE-PULASKI HWY	DEAD END	50	20	1		0.2		0.2
269	RB	FORD RD.	LAMBS FERRY RD.	FULLERS CHAPEL	0	20	0		0.4		0.4
270	RB	FORREST AVE.	EDGEWOOD DR.	N. BEECHWOOD DR.	0	20	0	0.2			0.2
271	MD	FOSTER RD.	BUFFALO RD. (NOT SR)	DEAD END	0	20	0			0.6	0.6
272	RB	FOUST HILL RD.	CLEAR CREEK RD.	GILES COUNTY LINE	0	20	0		0.7		0.7
273	RF	FOX RIDGE DR.	CHEROKEE HILLS SUB.	CHEROKEE HILLS SUB.	50	20	1		0.2		0.2
274	RB	FOXLAND COURT	JILL DRIVE	DEAD END	0	18	0	0.1			0.1
275	RB	FRAZIER LANE	S.-OFF OLD FLORENCE/PUL.	DEAD END	0	18	0		0.2		0.2
276	RB	FRAZIER RD.	PROSSER RD.	OLD FLORENCE/PUL.	0	20	0		2.2		2.2
277	RB	FRANK RD.	FALL RIVER RD.	DEAD END	0	18	0			0.6	0.6
278	RF	FRANKLIN DR.	SR. 242-WEST POINT RD.	DEAD END	0	24	0		0.5		0.5
279	RB	FRED HUGHES RD.	SUGAR CREEK RD.	DEAD END	0	20	0			0.2	0.2
280	MD	FREEDOM HILL RD.	HWY. 43-NORTH	RUSHING RD.	60	20	1			0.4	0.4
281	MD	FREEDOM RD.	HWY. 43-NORTH	OLD MILITARY-NORTH	0	24	0		2.8		2.8
282	MD	FREEMAN LANE	HWY. 43-NORTH	DEAD END	0	18	0			0.1	0.1
283	RB	FREEMON HILL RD.	REVILO RD.	FALL RIVER RD.	60	24	1		2.7		2.7
284	RB	FREEMON RD.	DUNN-LEOMA RD.	DEAD END	0	16	0			0.5	0.5
285	RF	FRENCH RD.	REBECCA RD.	ALABAMA STATE LINE	60	22	1		1.6		1.6
286	RB	FULLERS CHAPEL LANE	SHACKLEFORD RD.	FULLERS CHAPEL	0	22	0		0.1	0.6	0.7
287	RB	FULLERS CHAPEL RD.	OLD FLORENCE-PULASKI	SHACKLEFORD RD.	0	24	0		1.5		1.5

#		ROAD NAME	BEGINNING LOCATION	ENDING LOCATION	ROW	BED	CL	PAY	T&G	CH	LGT.
288	RF	GABEL BRANCH RD.	RASCALTOWN RD.	DEAD END	0	20	0			0.2	0.2
289	RF	GABEL RD.	TIDWELL HOLLOW RD.	TIDWELL HOLLOW RD.	0	18	0			0.8	0.8
290	RB	GALLION RD.	BLOOMING GROVE RD.	DEAD END	0	22	0			0.4	0.4
291	RB	GAMBLE RD.	SECOND CREEK RD.	SR.98-RABBIT TRAIL	50	22	1	2.3			2.3
292	MD	GANG RD.	VALLEY RD.	PARK GROVE RD.	60	22	1		1.1		1.1
293	RB	GARLAND DR.	HORSESHOE BEND	DEAD END	0	20	0	0.1			0.1
294	MD	GARLAND RD.	CHIEF CREEK RD.	DEAD END	50	20	1			0.3	0.3
295	RB	GARNER RD.	DUNN-LEOMA RD.	MURRELL RD.	0	20	0		0.9		0.9
296	RB	GASTON DR.	PROSSER RD.	DEAD END	0	24	0		0.3		0.3
297	TJ	GATLIN RD.	HWY. 64-WEST	DEAD END	0	16	0			0.3	0.3
298	TJ	GENSON RD.	SR. 240-TURNPIKE	HWY. 64-WEST	50	20	1		1.9	0.9	2.8
299	TJ	GEORGIA ST.	WATER TOWER RD.	RAILROAD RD.	0	18	0	0.2	0.4		0.6
300	TJ	GIBBS RD.	HWY. 64-WEST	VALLEY RD.	0	20	0		1.7		1.7
301	RF	GIESKIE RD.	ST. MARY RD.	ALABAMA STATE LINE	0	22	0		2.3		2.3
302	RB	GILLESPIE DR.	GILLESPIE RD.	DEAD END	0	20	0		0.3		0.3
303	RB	GILLESPIE LN.	GILLESPIE RD.	OWENS RD.	0	20	0		0.4		0.4
304	RB	GILLESPIE RD.	OWENS RD.	HOOD HOLLOW RD.	50	24	1		1.9		1.9
305	RB	GIMLET RD.	HWY. 64-EAST	GILES COUNTY LINE	50	22	1	4.2	1.9		6.1
306	MD	GINGERICH RD.	CAMPBELLSVILLE PIKE	DEAD END	0	0	0			0.2	0.2
307	RB	GLASS RD.	FALL RIVER RD.	DEAD END	0	20	0			0.4	0.4
308	RF	GLENN SPRINGS RD.	LAWRENCEBURG CITY LIMITS	SR. 242-WEST POINT RD.	0	22	0	3.5			3.5
309	RF	GLENDALE LANE	OLD JACKSON HWY.	HWY. 43-SOUTH	0	20	0			0.2	0.2
310	RB	GLENDALE RD.	HWY. 43-SOUTH	SR. 98-RABBIT TRAIL	60	32	1	4.5			4.5
311	MD	GLENVIEW DR.	TURNPIKE	DEAD END	50	20	1		0.6		0.6
312	MD	GOBBELL AVENUE	FREEDOM RD.	DEAD END	50	20	1		0.2		0.2
313	RF	GOBBLE LANE	GREENBRIER RD.	DEAD END	0	20	2		0.3		0.3
314	MD	GOOD HOPE RD.	HWY. 43-NORTH	PLEASANT VALLEY RD.	50	24	1	4.1			4.1
315	TJ	GORE RD.	HWY. 64-WEST	GRANDDADDY RD.	50	22	0		2.7		2.7
316	TJ	GOSLIN BRANCH RD.	SR. 242-WEST POINT RD.	DEAD END	50	20	1			3.8	3.8
317	RB	GOWEN RD.	RICHARDSON RD.	IDAHO RD.	0	20	0			0.6	0.6
318	TJ	GRANDDADDY RD.	LAWRENCEBURG CITY LIMITS	PINEY RD.	50	24	1	4.0	4.7		8.7
319	TJ	GRANDMERE RD.	GRANDDADDY RD.	DEAD END	0	22	0		1.4		1.4
320	RB	GRANDVIEW DR.	HWY. 64-EAST	DEAD END	0	24	0	0.7			0.7
321	TJ	GRASSY BRANCH RD.	SPRING CREEK RD.	KNOB CREEK	50	22	1		1.6		1.6
322	TJ	GRAVEL HILL RD.	HWY. 64-WEST	CHISHOLM RD.-NORTH	0	22	0		1.8		1.8
323	MD	GRAY RD.	SR. 242-HENRYVILLE RD.	BUFFALO RD.(NOT SR.)	0	20	0			0.9	0.9

#		ROAD NAME	BEGINNING LOCATION	ENDING LOCATION	ROW	BED	CL	PAY	T&G	CH	LGT.
324	RF	GREEN HILL RD.	DANLEY RD.	ALABAMA STATE LINE	60	22	1		0.4		0.4
325	RF	GREEN RD.	MCINTYRE RD.	MT. NEBO RD.	0	24	0	0.1	0.8		0.9
326	RF	GREENBRIER RD.	LONG BRANCH RD.	SR. 242-WEST POINT RD.	0	20	0		2.2		2.2
327	TJ	GREENWOOD RD.	HWY. 64-WEST	SR. 240-TURNPIKE	0	22	0		3.2		3.2
328	RB	GREGORY LANE	MATTHEW AVE.	MATTHEW AVE.	0	24	0		0.4		0.4
329	MD	GRESHAM RD.	CALDWELL RD.	DEAD END	30	18	3		0.3		0.3
330	MD	GRIFFIN RD.	VALLEY RD.	GANG RD.	50	22	1		1.3		1.3
331	MD	GRIMES LOOP	OLD HWY. 43	DEAD END	0	16	0			0.9	0.9
332	MD	GRINNELL DR.	GLEN SPRINGS RD.	DEAD END	0	22	0	0.3			0.3
333	MD	GROOMS RD.	BENNETT RD.	DEAD END	0	16	0			0.3	0.3
334	TJ	GUINN LANE	CHURCH HILL RD.	DEAD END	0	16	0			0.2	0.2
335	RB	GUM SPRINGS RD.	FALL RIVER RD.	JORDAN RD.	0	18	0	0.3	0.4		0.7
336	MD	HAGAN RD.	HWY. 43-NORTH	GOOD HOPE RD.	0	22	0		1.4		1.4
337	TJ	HALL RD.	BRUSH CREEK RD.	BADDY RD.	0	22	0		1.2		1.2
338	RB	HAMMONDS RD.	OLD SECOND CREEK RD.	BONNERTOWN RD.	0	24	0		1.1		1.1
339	MD	HANNAH RD.-EAST	OTHA RD.	DEAD END	0	20	0			0.7	0.7
340	MD	HANNAH RD.-WEST	BUFFALO RD. (NOT SR)	DEAD END	0	15	0			0.5	0.5
341	RB	HARDIMAN DR.	BEECHWOOD DRIVE-SOUTH	DEAD END	0	20	0		0.2		0.2
342	RB	HARDIMAN RD.	LUNSFORD RD.	SHACKELFORD RD.	0	22	0		0.4		0.4
343	RF	HARDIN LOOP	BUSBY-WEST POINT RD.	WAYLAND SPRINGS	0	20	0		4.6		4.6
344	RB	HARDING RD.	PROSSER RD.	DEAD END	0	20	0		0.7		0.7
345	RB	HARLAN DR.	WEAKLEY CREEK RD.	DEAD END	0	24	0	0.2			0.2
346	RF	HARLAN LN.	SR. 227-LEXINGTON HWY.	KILLEN RD.	0	24	0		0.8		0.8
347	RF	HARLAN RD.	HARLAN LN.	KILLEN BRANCH	0	22	0		0.3		0.3
348	RB	HARLIN RD.	MOCKERSON RD.	DEAD END	50	20	1			1.6	1.6
349	RB	HARMON DR.	WEAKLEY CREEK RD.	DEAD END	0	18	0			0.2	0.2
350	TJ	HARRIS-BRYANT RD.	PINEY RD.	DEAD END	0	16	0			0.8	0.8
351	RB	HARRISON RD.	NEW HOPE RD.	DEAD END	0	20	0			0.6	0.6
352	RB	HARRY DR.	DIXON BRANCH RD.	DEAD END	0	20	0		0.2		0.2
353	RB	HARVESTER AVE.	INTERNATIONAL DRIVE	INTERNATIONAL DRIVE	0	26	0		0.4		0.4
354	TJ	HAWTHORNE DR.	GRANDDADDY RD.	W. LAUREL DR.	0	22	0		0.6		0.6
355	TJ	HAYES HOLLOW RD.	SR. 242-WEST POINT RD.	DEAD END	0	16	0			0.4	0.4
356	RB	HAYES RD.	SHOALLY BRANCH RD.	LEE RD.	0	22	0		0.6		0.6
357	MD	HAYMONS LANE	HENRYVILLE	DEAD END	0	18	0			0.7	0.7
358	RF	HEATHER LANE	LONG BRANCH RD.	DEAD END	0	16	0			0.2	0.2
359	RF	HENKLE DR.	RIGGLING RD.	DEAD END	0	22	0		0.6		0.6

#		ROAD NAME	BEGINNING LOCATION	ENDING LOCATION	ROW	BED	CL	PAY	T&G	CH	LGT.
360	RF	HENKLE LN.	HENKLE DR.	RIGGLING RD.	0	20	2		0.2		0.2
361	RF	HENSLEY LN	DUCKTOWN RD.	HENSLEY ST.	0	20	0			0.2	0.2
362	RF	HENSLEY ST.	IRON CITY LIMITS	DEAD END	0	20	0			0.5	0.5
363	RF	HESSIE LN.	GOBBLE LN.	DEAD END	0	18	0		0.3		0.3
364	RF	HIDEWAY LN.	SR. 101-LEXINGTON HWY.	DEAD END	0	18	0			0.2	0.2
365	RB	HESTER RD.	ALDRIDGE RD.	DEAD END	0	22	0			0.3	0.3
366	MD	HIGHLAND AVE.	SR. 240-TURNPIKE	CHURCH STREET	0	18	0	0.2			0.2
367	RF	HILL RD.	GIESKE RD.	PEPPERTOWN RD.	0	24	0		1.4		1.4
368	RB	HILLVIEW DR.	HWY. 64-EAST	BISHOP RD.	0	22	0		1.3		1.3
369	RB	HILLWOOD DR.	GRANDVIEW DR.	DEAD END	0	22	0	0.3			0.3
370	MD	HOLLIS DR.	FLATWOODS RD.	MT. ARARAT RD.-NORTH	0	16	0			0.2	0.2
371	RF	HOLLIS HOLLOW RD.	N. OFF RIGLING RD.	DEAD END	0	20	0		0.5		0.5
372	RF	HOLLIS HOLLOW TRAIL	HUGHES HOLLOW RD.	DEAD END	0	18	0			0.4	0.4
373	RF	HOLLIS LN.	HWY. 43-SOUTH	DEAD END	0	20	0	0.2			0.2
374	RF	HOLLMAN RD.	MT. NEBO RD.	ST. JOE CITY LIMITS	0	20	0			0.6	0.6
375	RB	HOLLWAY RD.	SR. 98-RABBIT TRAIL	DEAD END	0	18	0		0.6		0.6
376	MD	HOLLWAY ST.	ST. HWY. -20	MAURY COUNTY LINE	0	20	0	0.6		0.4	1.0
377	RF	HOLLY CREEK RD.	WAYLAND SPRINGS RD.	WAYNE COUNTY LINE	0	22	0		0.5		0.5
378	MD	HONEYSUCKLE LN.	N. OFF 240-TURNPIKE	DEAD END	0	15	0	0.2			0.2
379	RB	HOOD HOLLOW RD.	SR. 98-RABBIT TRAIL	APPLETON RD.	0	24	0	2.2		1.3	3.5
380	RB	HOOD LANE	SR. 98-RABBIT TRAIL	DEAD END	0	20	0			0.2	0.2
381	TJ	HOOD RD.-NORTH	HWY. 64-WEST	GRANDDADDY RD.	0	24	0	2.0			2.0
382	TJ	HOOD RD.-SOUTH	GRANDDADDY RD.	CREEK	0	20	0		2.1	0.6	2.7
383	RB	HORSESHOE BEND	PROSSER RD.	PROSSER RD.	0	20	0	1.2			1.2
384	RB	HOSEA GREEN RD.	COPPERAS BRANCH RD.	DEAD END	50	20	1		0.2		0.2
385	RB	HOWARD RD.	BONNERTOWN RD.	ALABAMA STATE LINE	0	20	0		0.3		0.3
386	RF	HOYT CIRCLE	LONG BRANCH RD.	DEAD END	50	20	1			0.2	0.2
387	MD	HUDGINS LANE	MAYLE ST.	DEAD END	0	20	0			0.2	0.2
388	TJ	HUDSON RD.	SR. 241-REDHILL-CENTER	McCALEB RD.	60	20	1	1.9			1.9
389	MD	HUDSON RD.	McCALEB RD.	SR. 242-BUFFALO RD.	60	20	1	3.4			3.4
390	RF	HUGHES HOLLOW RD.	STINGY RIDGE RD.	DEAD END	0	20	0			1.6	1.6
391	TJ	HUGHES RD.	SR. 242-WEST POINT RD.	KNOB CREEK	0	22	0		3.0		3.0
392	RB	HULSEY RD.	APPLETON RD.	ALABAMA STATE LINE	0	24	0		0.4		0.4
393	MD	HUNT RD.	BUFFALO RD.(NOT SR)	DEAD END	0	18	0			0.3	0.3
394	TJ	HUNT HOLLOW RD.-EAST	RANDALL RD.-NORTH	DEAD END	0	12	0			0.4	0.4
395	TJ	HUNT HOLLOW RD.-WEST	WATERLOO RD.	DEAD END	0	18	0			1.4	1.4

309

RESOLUTION NO. 04012505

RESOLUTION TO APPROVE THE COUNTY ROAD LIST FOR THE YEAR 2005

NOW THEREFORE, BE IT RESOLVED, by the Lawrence County Legislative Body meeting in regular session this 25<sup>th</sup> day of January, 2005, approving the county road list as attached.

This resolution shall take effect upon its passage, the public welfare requiring it.

- Passed this the 25<sup>th</sup> day of January, 2005.
- Failed for lack of second this the 25<sup>th</sup> day of January, 2005.
- Failed on vote this the 25<sup>th</sup> day of January, 2005.
- Withdrawn this the 25<sup>th</sup> day of January, 2005.
- Tabled this the 25<sup>th</sup> day of January, 2005.
- Amended this the 25<sup>th</sup> day of January, 2005.

  
\_\_\_\_\_  
AMETRA BAILEY, COUNTY MAYOR AND CHAIR

ATTEST:

  
\_\_\_\_\_  
CHUCK KIZER, COUNTY CLERK

SPONSOR: HIGHWAY COMMITTEE

#		ROAD NAME	BEGINNING LOCATION	ENDING LOCATION	ROW	BED	CL	PAY	T&G	CH	LGT.
396	MD	HUNTER RD.	SR. 242-HENRYVILLE RD.	DURHAM CIRCLE	0	22	0		1.6		1.6
397	RB	IDAHO RD.	SR. 98-RABBIT TRAIL	CREEK ON KELTON RD.	60	24	1		2.9	1.0	3.9
398	MD	INDIANA AVE.	BRACE RD.-NORTH	BUFFALO RD.	0	24	0			2.4	2.4
399	RB	INGRAM RD.	DUNN-LEOMA RD.	DUNN-FALL RIVER RD.	60	22	1	0.4			0.4
400	RB	INTERNATIONAL DR.	HWY. 64-WEST	GIMLET RD.	0	26	0	0.4			0.4
401	TJ	IRELAN RD.	CC RD.	DEAD END	0	18	0		0.2		0.2
402	RB	IROQUOIS CIRCLE	PALEO'S PATH	DEAD END	50	20	1		0.1		0.1
403	TJ	J.H. BATES RD.	SR. 242-BUFFALO RD.	DEAD END	0	14	0		0.2		0.2
404	TJ	J.R. STAGGS RD.	BRUSH CREEK RD.	DEAD END	0	12	0		0.3		0.3
405	MD	JACK CREWS RD.	ASHMORE RD.	DEAD END	0	20	0			0.6	0.6
406	TJ	JACKS BRANCH RD.	BRUSH CREEK RD.	TONY HINSON RD.	0	16	0			2.9	2.9
407	RF	JACKSON LANE	JOE WILLIAMS RD.	SR.227-LEXINGTON HWY.	0	20	0		0.4		0.4
408	MD	JAMES RD.	PLEASANT VALLEY RD.	DOOLEY RD.	0	26	0	1.2	0.7		1.9
409	MD	JAMES BROWN LANE	STAGGS RD.	DEAD END	0	12	0			0.2	0.2
410	MD	JAP LANE	EDAN RD.-EAST	MARCELLA FALLS	0	18	0			1.3	1.3
411	MD	JAREL LANE	BRACE RD.	DEAD END	0	14	0			0.1	0.1
412	RB	JASON'S WAY	TANDY PLACE SUB.	TANDY PLACE SUB.	50	20	1		0.1		0.1
413	MD	JENSON RD.	RAILROAD BED PIKE	DEAD END	0	18	0			0.3	0.3
414	MD	JESTER LANE	MATTOXTOWN RD.	DEAD END	0	16	0		0.4		0.4
415	RB	JILL DRIVE	HWY. 64-EAST	DEAD END	0	18	0	0.2			0.2
416	RB	JOANN AVE.	BRANCH DRIVE	LANCE DRIVE	0	22	0	0.2			0.2
417	RF	JOE WILLIAMS RD.	SR. 227-LEXINGTON HWY.	SECOND CREEK RD.	0	20	0		3.1		3.1
418	RF	JOHNSON DR.	CLAX BRANCH RD.	DEAD END	0	24	0		0.7		0.7
419	RF	JOHNSON LANE	JOHNSON DR.	DEAD END	0	24	0		0.6		0.6
420	TJ	JOHNSTON RD.	SPRING CREEK RD.	DEAD END	0	18	0			0.5	0.5
421	RB	JONES CHAPEL RD.	SR. 98-RABBIT TRAIL	IDAHO RD.	0	24	0		4.2		4.2
422	TJ	JONES LANE	KIDD RD.	DEAD END	0	12	0			0.3	0.3
423	MD	JONESTOWN RD.	MARCELLA FALLS RD.	OLD MILITARY-NORTH	60	24	1	1.0	5.9		6.9
424	MD	JON FRANK DRIVE	PRESLEY CIRCLE	PRESLEY CIRCLE	50	20	1		0.4		0.4
425	RB	JORDAN RD.	WESLEY CHAPEL RD.	FALL RIVER RD.	0	22	0	1.0			1.0
426	TJ	KEATON RD.	FLIPPO RD.	DEAD END	0	22	0		0.4		0.4
427	RB	KEENER RD.-NORTH	PROSSER RD.	ALDRIDGE RD.	0	22	0		1.4		1.4
428	RF	KEENER RD.-SOUTH	SR. 227-IRON CITY RD.	CARTER RD.	0	20	0		0.8		0.8
429	MD	KEETON LANE	BARNSVILLE RD.	DEAD END	0	12	0			0.1	0.1
430	RF	KELLY RD.	JACKSON HWY.	SHOAL CREEK RD.	50	20	1		1.1		1.1
431	TJ	KELSO RD.	HWY. 64-WEST	GRANDDADDY RD.	0	20	0		2.7		2.7



#		ROAD NAME	BEGINNING LOCATION	ENDING LOCATION	ROW	BED	CL	PAY	T&G	CH	LGT.
432	RB	KELTON RD.	REVILO RD.	CREEK ON IDAHO RD.	0	24	0		1.4		1.4
433	RB	KENNEDY RD.	MT. ZION RD.	GILES COUNTY LINE	50	20	1			2.9	2.9
434	TJ	KEYWEST CUT-OFF RD.	KEY WEST RD.	POND FIELD RD.	0	0	0			0.2	0.2
435	TJ	KEY WEST RD.	POND FIELD RD.	CHISHOLM CRK RD.-SO.	0	22	0			1.7	1.7
436	TJ	KIDD RD.	GREENWOOD RD.	SR. 240-TURNPIKE	0	16	0			1.2	1.2
437	TJ	KILBURN CEMETERY RD.	MT. LEBANON RD.	DEAD END	0	18	0			0.8	0.8
438	RB	KILE RD.	JONES CHAPEL RD.	PROKESH RD.	50	24	1		1.7		1.7
439	RB	KILE RD.-NORTH	JONES CHAPEL RD.	PROKESH RD.	0	20	0			0.4	0.4
440	RF	KILLEN BRANCH RD.	SR. 227-LEXINGTON HWY.	KILLEN RD.	0	22	0		1.8		1.8
441	RF	KILLEN RD.	FIVE POINTS RD.	JOE WILLIAMS RD.	0	24	0		1.9		1.9
442	RF	KIMBERLY DR.	BEARTOWN RD.	DEAD END	0	26	0		0.3		0.3
443	RF	KIMBLE RD.	COLLINWOOD RD.	DEAD END	0	18	0		0.9		0.9
444	MD	KING AVENUE	ROSSON STREET	DEAD END	0	22	0	0.3			0.3
445	MD	KING STREET	ST. HWY.-20	DEAD END	0	22	0		0.2		0.2
446	MD	KIRK RD.	HUDSON RD.	STAGGS RD.	60	20	1		1.3		1.3
447	TJ	KNOB CREEK RD.	WATERLOO RD.	SR.242-WEST POINT	50	20	1	1.9	1.3	2.6	5.8
448	TJ	KNOTT RD.	GREENWOOD RD.	SR.241-REDHILL-CENTER	0	20	0		1.2		1.2
449	MD	KONIG LANE	RAILROAD BED PIKE	DEAD END	30	18	3		0.4		0.4
450	RB	KYLEWOOD RD.	CROWDER RD.	DEAD END	0	24	0		0.2		0.2
451	MD	LAKEVIEW DRIVE	PLEASANT GARDEN	DEAD END	0	20	0			0.2	0.2
452	RB	LAMBS FERRY RD.	BISHOP CHAPEL RD.	OLD JACKSON HWY.	50	26	1		3.4	2.8	6.2
453	RB	LANCE DRIVE	BRANCH DRIVE	MICHAEL TERRACE	0	22	0	0.6			0.6
454	RB	LAND RD.	WHITE RD.	DEAD END	50	20	1		0.5		0.5
455	RB	LANNING RD.	JORDAN RD.	HWY. 64-EAST	50	22	1	1.1	3.0		4.1
456	RB	LANTZ RD.	WESLEY CHAPEL RD.	WEST SIDE RD.	50	22	1	1.3	1.5		2.8
457	TJ	LARSON RD.	GREENWOOD RD.	DEAD END	0	18	0			0.5	0.5
458	TJ	LAUREL DRIVE -EAST	HAWTHORNE DRIVE	DEAD END	50	20	1		0.3		0.3
459	TJ	LAUREL DRIVE-WEST	HAWTHORNE DRIVE	DEAD END	50	20	1		0.8		0.8
460	TJ	LAUREL HILL LAKE RD.	BRUSH CREEK RD.	DEAD END	0	18	0			1.1	1.1
461	TJ	LAUREL HILL RD.	CC RD.	NATCHEZ TRACE PKW.	0	18	0			1.1	1.1
462	MD	LAUREN LANE	FREEDOM RD.	DEAD END	50	20	1			0.2	0.2
463	TJ	LAWRENCE RIDGE	WATERLOO RD.	WAYNE COUNTY LINE	0	20	0			0.4	0.4
464	MD	LAWSON LANE	HUDSON RD.	ETHRIDGE-REDHILL RD.	0	18	0			0.6	0.6
465	RF	LAWSON RD.	IRON CITY SR. 227-WEST	DEAD END	0	20	0			0.2	0.2
466	RB	LEE RD	PROKESH RD.	SHOALLY BR.	0	22	0		0.9		0.9
467	RF	LEGG RD.	FAIRVIEW RD. -W. SIDE	FAIRVIEW RD.-E. SIDE	0	24	0		1.8		1.8



#		ROAD NAME	BEGINNING LOCATION	ENDING LOCATION	ROW	BED	CL	PAY	T&G	CH	LGT.
468	RB	LEGG RD.	SR. 98-RABBIT TRAIL	GAMBLE RD.	0	22	0		1.4		1.4
469	MD	LENTZ RD.	BRACE RD.-NORTH	DEAD END	0	18	0			0.5	0.5
470	RF	LEOMA CT.	DUNN-LEOMA RD.	WEST OF 43-SOUTH	0	18	0			0.1	0.1
471	RB	LEOMA RD.	SR. 98-RABBIT TRAIL	OLD FLORENCE-PUL.	0	20	0		0.2		0.2
472	MD	LESTER CARROLL RD.	BARNESVILLE RD.	DEAD END	0	12	0			0.2	0.2
473	TJ	LEVI HOLLOW RD.	BRUSH CREEK RD.	WAYNE COUNTY LINE	0	12	0			0.2	0.2
474	RF	LEXIE LANE	OLD POWERHOUSE RD.	DEAD END	50	20	1		0.3		0.3
475	TJ	LIGHTFOOT LANE	FISH TRAP RD.	DEAD END	30	16	0			0.2	0.2
476	TJ	LILLIE LANE	GIBBS RD.	DEAD END	0	20	0		0.3		0.3
477	RB	LINDSEY CHURCH	REVILO RD.	REVILO RD.	0	22	0			0.4	0.4
478	RF	LINDSEY HILL RD.	GLEN SPRINGS RD.	DEAD END	0	18	0			0.6	0.6
479	RB	LINDSEY LANE	DUNN-LEOMA RD.	DEAD END	0	20	0		0.1		0.1
480	TJ	LINDSLEY PLACE	REED PATCH RD.	DEAD END	0	14	0			0.3	0.3
481	MD	LINVILLE RD.	CEMETERY RD.	DEAD END	50	20	1			0.7	0.7
482	RF	LITTLE BLUE WATER	OLD MILITARY RD.-SOUTH	ALABAMA STATE LINE	0	20	0		0.2		0.2
483	TJ	LITTLE FISH TRAP	GRAVEL HILL RD.	WAYNE COUNTY LINE	0	22	0		0.2		0.2
484	RB	LITTLE RD.	FOUST HILL RD.	GILES COUNTY LINE	0	20	0		0.4		0.4
485	RF	LITTRELL RD.	EAST MAIN (LORETTO CITY)	FAIRVIEW RD.	50	24	1		1.5		1.5
486	MD	LOCKER RD.	SR. 240-TURNPIKE	RAILROAD BED PIKE	0	20	0		2.0		2.0
487	MD	LOCUST ST.	ST. HWY.-20	DEAD END	0	16	0			0.1	0.1
488	TJ	LODI RD.	WATERLOO RD.	WAYNE COUNTY LINE	50	22	1		2.3		2.3
489	RB	LONESTAR RD.	HWY. 64-EAST	GIMLET RD.	60	22	0	1.4			1.4
490	RF	LONG BRANCH RD.	SR. 242-WEST POINT RD.	OLD JACKSON HWY.	50	22	1	2.8	5.2	0.8	8.8
491	MD	LONG RD.	SR. 242-HENRYVILLE RD.	BUFFALO RD. (NOT SR.)	0	22	0			1.5	1.5
492	RF	LOU JOHNS LN.	LOU JOHNS RD.	DEAD END	50	20	1			0.4	0.4
493	RF	LOU JOHNS RD.	RASCALTOWN RD.	GIESKE RD.	0	22	0			1.4	1.4
494	MD	LOUISIANA DR.	HWY. 43-(ETHRIDGE)	BREWER RD.	0	22	0		0.2		0.2
495	TJ	LOVERS LANE	WATERLOO RD.	GRANDDADDY RD.	0	22	0		1.7		1.7
496	RF	LUCAS LANE	ROGERS DR.	DEAD END	50	20	1		0.2		0.2
497	RB	LUNSFORD RD.	GLENDALE RD.	SR. 98-RABBIT TRAIL	0	22	0		1.9		1.9
498	RF	MABRY LANE	LONG BRANCH RD.	DEAD END	50	20	1			1.2	1.2
499	MD	MACEDONIA RD.	MIDWAY RD.	SR. 241-REDHILL-CENTER	0	20	0		1.2		1.2
500	RB	MACK ST.	HORSESHOE BEND	HORSESHOE BEND	0	20	0		0.1		0.1
501	RF	MACKEY RD.	SR. 227-WEST-IRON CITY	DEAD END	0	18	0			0.2	0.2
502	RF	MACKEY RD.-EAST	SR. 227-IRON CITY RD.	DEAD END	0	18	0			0.3	0.3
503	RF	MACKEY RD.-NORTH	SR. 227-IRON CITY RD.	DEAD END	0	18	0			0.2	0.2

#		ROAD NAME	BEGINNING LOCATION	ENDING LOCATION	ROW	BED	CL	PAY	T&G	CH	LGT.
504	RF	MACKEY RD.-WEST	SR. 227-IRON CITY RD.	DEAD END	0	16	0			0.4	0.4
505	RF	MAIN ST.-NORTH	BUSBY RD.	LORETTO CITY	0	22	0		1.3		1.3
506	TJ	MALLORY LN.	PINEY RD.	DEAD END	0	20	0		0.2		0.2
507	RB	MALONE RD.	MT.ZION RD.	GILES COUNTY LINE	50	22	1		0.1		0.1
508	RF	MAPLE ST.-EAST	EAST OFF TENNESSEE ST.	SCHOOL STREET	0	20	0	0.1			0.1
509	TJ	MAPLE ST.-WEST	RIDGE RD.	TENNESSEE STREET	0	20	0	0.4			0.4
510	RB	MANNIN DR.	SHOALLY BRANCH CIRCLE	PROSSER RD.	50	20	1		0.4		0.4
511	RB	MARABLE RD.	FALL RIVER RD.	WESLEY CHAPEL RD.	60	22	1	1.6			1.6
512	MD	MARCELLA FALLS	ALEXANDER SPRINGS	GILES COUNTY LINE	50	24	1	3.4			3.4
513	RB	MARIE LANE	GIMLET RD.	NORTON RD.	50	20	1		0.4		0.4
514	RF	MARK MCCLAIN RD.	SR. 242-WEST POINT RD.	DEAD END	0	14	0			0.6	0.6
515	RB	MARKS BRANCH RD.	ADAIR RD.	SR. 98-RABBIT TRAIL	0	24	0			2.3	2.3
516	RB	MARKS RD.	RAMAH RD.	ADAIR RD.	50	26	1		1.8		1.8
517	RB	MARSTON LN.	WYNN RD.	DEAD END	0	20	0			0.2	0.2
518	RB	MARSTON RD.	SR. 98-RABBIT TRAIL	JONES CHAPEL RD.	50	22	1		3.9		3.9
519	RB	MARTIN RD.	GIMLET RD.	WEAKLEY CREEK RD.	0	20	0		1.5		1.5
520	RB	MATTHEW AVE.	HORSESHOE BEND	FALL RIVER RD.	50	26	0		0.5		0.5
521	MD	MATTOX RD.	MATTOXTOWN RD.	GOOD HOPE RD.	0	20	0		0.7		0.7
522	MD	MATTOXTOWN RD.	HWY. 43-NORTH	GOOD HOPE RD.	50	22	1	3.7			3.7
523	MD	MAYLE ST.	ST. HWY.-20	HUDGINS LANE	0	20	0			0.2	0.2
524	RF	MCAFFEE LANE	SANDERS ST. (DUNN)	DEAD END	0	20	0		0.2		0.2
525	TJ	MCCALEB RD.	ETHRIDGE-REDHILL	HUDSON RD.	60	22	1		1.2		1.2
526	RB	MCCARTER RD.	GIMLET RD.	WEAKLEY CREEK RD.	0	22	0	1.4			1.4
527	TJ	MCDONALD RD.	FISH TRAP RD.	BUCK BRANCH RD.	0	22	0			1.1	1.1
528	MD	MCDOWELL RD.	INDIANA AVE.	BRACE RD.-NORTH	0	22	0			2.0	2.0
529	MD	MCFALL RD.	DRY WEAKLEY	PLEASANT VALLEY RD.	0	16	0			0.4	0.4
530	RF	MCGEE RD.	SR. 242-WEST POINT RD.	DEAD END	0	18	0		0.5		0.5
531	TJ	MCGEE DR.	KNOB CREEK RD.	DEAD END	0	20	0			0.3	0.3
532	RF	MCINTYRE RD.	MT. NEBO RD.	GREEN RD.	0	24	0	1.8			1.8
533	MD	MCKENZIE LANE	CORBIN STREET	DEAD END	50	20	1			0.2	0.2
534	RF	MCKINNEY RD.	CARTER RD.	IRON CITY SR. 227-WEST	0	18	0			1.1	1.1
535	RF	MEADOW DRIVE	FAIRVIEW DR.	DEAD END	50	20	1		0.4		0.4
536	RF	METHVIN RD.	DIXON BRANCH RD.	DEAD END	0	20	0		0.5		0.5
537	MD	MEYERS RD.	RAILROAD BED PIKE	DEAD END	50	20	1			0.4	0.4
538	RB	MICHAEL CIRCLE	NORTON RD.	NORTON RD.	0	20	0	0.7			0.7
539	RB	MICHAEL TERRACE	LANCE DRIVE	DEAD END	0	22	0	0.1			0.1

#		ROAD NAME	BEGINNING LOCATION	ENDING LOCATION	ROW	BED	CL	PAY	T&G	CH	LGT.
540	MD	MIDWAY RD.	HUDSON RD.	SR. 240-TURNPIKE	0	22	0		2.7		2.7
541	RB	MILLER LANE	HWY. 64-EAST	WEAKLEY CREEK RD.	60	24	1	3.5			3.5
542	RB	MILLWOOD DR.	FORREST DR.	DEAD END	0	18	0	0.1			0.1
543	MD	MINT SPRINGS RD.	CAMPBELLSVILLE PIKE	DRY WEAKLEY	50	22	1		2.7		2.7
544	TJ	MITCHELL LANE	BRYANT-BOSWELL	DEAD END	0	12	0			0.2	0.2
545	RB	MOCKERSON RD.	SR. 98-RABBIT TRAIL	RICHARDSON RD.	0	22	0	2.4		1.0	3.4
546	RB	MOLLY B. COURT	TANDY PLACE SUB.	TANDY PLACE SUB.	50	20	1		0.1		0.1
547	MD	MONUMENT CIRCLE	ST. HWY.-20	DEAD END	0	0	0		0.5		0.5
548	RB	MOONSHINE RD.	LUNSFORD RD.	GLENDAL RD.	0	24	0			0.3	0.3
549	RF	MOORE CUT-OFF RD.	BUSBY RD.	HARDIN LOOP	0	22	0			0.3	0.3
550	MD	MOORE RD.	BRACE RD.-NORTH	CALDWELL RD.	50	24	1		1.1		1.1
551	MD	MORGAN DRIVE	JAP LANE	TOM LANE	0	18	1			0.5	0.5
552	RB	MORGAN RD.	BONEE RD.	GILES COUNTY LINE	50	22	0		0.9		0.9
553	RB	MORRIS RD.	SR. 98-RABBIT TRAIL	DEAD END	0	22	0		0.4		0.4
554	MD	MT. ARARAT RD.-NORTH	FLATWOODS RD.	ETHRIDGE-REDHILL RD.	0	24	0		1.7		1.7
555	MD	MT. ARARAT RD.-SOUTH	L'BURG CITY LIMITS	FLATWOODS RD.	0	30	0		1.9		1.9
556	MD	MT. HOREB RD.	CAMPBELLSVILLE PIKE	CAMPBELLSVILLE PIKE	0	24	0	1.0		1.4	2.4
557	TJ	MT. LEBANON CEMETERY	MT. LEBANON RD.	DEAD END	0	18	0			0.8	0.8
558	TJ	MT. LEBANON RD.	GRANDDADDY RD.	WATERLOO RD.	60	22	1	2.5	2.0		4.5
559	RF	MT. NEBO RD.	IRON CITY SR.-227	OLD JACKSON HWY.	50	22	1		6.1	0.2	6.3
560	TJ	MT. ZION CEMETERY	SR. 242-WEST POINT	DEAD END	0	16	0			0.4	0.4
561	RB	MT. ZION RD.	REVILO RD.	GILES COUNTY LINE	50	22	1		2.1	1.7	3.8
562	RB	MURRELL RD.	PROSSER RD.	DEAD END	0	20	0		0.5		0.5
563	RF	MYERS STREET	HWY. 43-SOUTH	SPRINGER PLACE	0	18	0			0.1	0.1
564	RB	NASH LANE	WILLIAMS HILL RD.	DEAD END	0	20	0			0.4	0.4
565	MD	NASH RD.	BUIE RD.	DEAD END	0	18	0		0.3		0.3
566	RB	NATURE VALLEY RD.	OLD FLORENCE-PULASKI	DEAD END	50	20	1			0.6	0.6
567	RF	NELSON RD.	LONG BRANCH RD.	DEAD END	0	20	0		2.9		2.9
568	RB	NEW HOPE RD.	OWENS RD.	BLOOMING GROVE RD.	0	26	0		3.0		3.0
569	RF	NEW MT. NEBO	MT. NEBO RD.	MT. NEBO RD.	0	22	0		0.3		0.3
570	RF	NEW POWER HOUSE RD.	EAGLE FACTORY RD.	DEAD END	0	20	0		0.4		0.4
571	RB	NEWTON RD.	KILE RD.	REVILO RD.	0	22	0			2.9	2.9
572	RB	NIKKI LANE	DURHAM RD.	DEAD END	50	20	1		0.6		0.6
573	MD	NIX LANE	CHURCH STREET	DEAD END	0	16	0	0.1			0.1
574	MD	NIX RD.	MATTOXTOWN RD.	DEAD END	0	24	0		0.3		0.3
575	MD	NORTH POINT RD.	ASHMORE RD.	DEAD END	0	20	0		0.3	0.5	0.8

#		ROAD NAME	BEGINNING LOCATION	ENDING LOCATION	ROW	BED	CL	PAY	T&G	CH	LGT.
576	RB	NORTON RD.	HWY. 64-EAST	GIMLET RD.	60	20	1	2.0			2.0
577	MD	NUTT LANE	HUDSON RD.	DEAD END	50	20	1		1.4		1.4
578	MD	OAK STREET	DAVIS ST.	DEPOT ST.	0	20	0		0.1		0.1
579	RF	OAK SHADOW DR.	COUNTRYSIDE DR.	DEAD END	50	20	1		0.2		0.2
580	RB	OAK RIDGE LANE	REVILO RD.	DEAD END	0	12	0			0.2	0.2
581	RB	OAKS FORK RD.	HILLWOOD DR.	DEAD END	0	16	0	0.1			0.1
582	MD	OAKS RD.	SR. 242-HENRYVILLE	BUFFALO RD. (NOT SR.)	50	24	1		3.5		3.5
583	MD	OAKWOOD AVE.	ST. HWY.-20	WHISPERING OAK	0	22	0	0.6			0.6
584	RF	O'CONNOR LN.	S. OFF BUSBY RD.	DEAD END	0	20	0		0.4		0.4
585	RF	ODEM CHAPEL RD.	HWY. 43-ST. JOE CITY	HWY. 43-SOUTH	0	18	0		0.2		0.2
586	RF	ODEM RD.	OLD MILITARY-SOUTH	STATE LINE RD.	0	22	0		1.4		1.4
587	TJ	OK RD.	GRANDDADDY RD.	ROBERTSON RD.	0	22	0		1.0		1.0
588	MD	OLD BARNSVILLE RD.	RAILROAD BED PIKE	DEAD END	0	12	0		0.3		0.3
589	RF	OLD CHINUBEE RD.	BUSBY RD.	TENNESSEE STREET	0	22	0			0.5	0.5
590	TJ	OLD CHISHOLM CRK. RD.	FISH TRAP RD.	FISH TRAP RD.	0	18	0		0.4		0.4
591	RB	OLD FLORENCE-PULASKI	OLD JACKSON HWY.	GILES COUNTY LINE	0	20	0	8.9		0.3	9.2
592	RB	OLD GLENDALE RD.	HWY. 43-SOUTH	GLENDALE RD.	0	22	0		0.4		0.4
593	TJ	OLD GOSLIN BRANCH	HUGHES RD.	DEAD END	0	18	0			0.5	0.5
594	RB	OLD GUTHRIE RD.	FIVE POINTS RD.	DEAD END	0	18	0			0.5	0.5
595	MD	OLD HWY. 43	HWY. 43-NORTH	HWY. 43-NORTH	0	24	0	2.0			2.0
596	RF	OLD HWY. 43 LOOP	HWY. 43-ST. JOE CITY	HWY. 43-SOUTH	0	20	0	0.8			0.8
597	RF	OLD JACKSON HWY.	HWY. 43-LEOMA	BUSBY RD.	0	22	0	5.1			5.1
598	RB	OLD JOHNSON LAKE	SR. 227-LEXINGTON HWY.	JOHNSON LAKE RD.	0	18	0			0.4	0.4
599	MD	OLD MARCELLA RD.	JONESTOWN RD.	MARCELLA FALLS RD.	0	18	0			0.1	0.1
600	MD	OLD MILITARY RD.-NORTH	MARCELLA FALLS RD.	MAURY COUNTY LINE	0	24	0	5.3			5.3
601	RF	OLD MILITARY RD.-SOUTH	ST. JOE CITY LIMITS	ALABAMA STATE LINE	0	20	0		4.1		4.1
602	RF	OLD POWER HOUSE RD.	FLORENCE RD.	DEAD END	0	24	0		0.8		0.8
603	RB	OLD SECOND CREEK	SECOND CREEK RD.	SECOND CREEK RD.	0	24	0		0.3		0.3
604	RF	OLD SHOAL CREEK RD.	JACKSON HWY.	DEAD END	0	20	0		0.5		0.5
605	RB	OLD SUGAR CREEK RD.	SUGAR CREEK	DEAD END	0	20	0			0.8	0.8
606	MD	OLIVE LANE	MT. ARARAT RD.-SOUTH	DEAD END	50	20	1			0.2	0.2
607	TJ	ORE RD.-NORTH	WATERLOO RD.	ANDERSON RD.	0	22	0		0.7		0.7
608	TJ	ORE RD.-SOUTH	WATERLOO RD.	SR. 242-WEST POINT	0	24	0			7.0	7.0
609	TJ	ORTON RD.	HWY. 64-WEST	GREENWOOD RD.	60	20	1		2.2		2.2
610	MD	OSIE DRIVE	ROBERTSON RD.	DEAD END	50	20	1		0.1		0.1
611	MD	OTHA RD.	BRIDY RD.	DEAD END	0	20	0	0.1		1.9	2.0

#		ROAD NAME	BEGINNING LOCATION	ENDING LOCATION	ROW	BED	CL	PAY	T&G	CH	LGT.
612	MD	OVERNACK RD.	BYRD RD.	DEAD END	0	20	0			1.2	1.2
613	RB	OWENS FORK RD.	SR. 98-RABBIT TRAIL	OWENS RD.	0	12	0			0.2	0.2
614	RB	OWENS RD.	SR. 98-RABBIT TRAIL	OLD BLOOMING GROVE	0	22	0	0.9			0.9
615	RF	PACE RD.	OLD MILITARY-SOUTH	DEAD END	0	22	0		0.7		0.7
616	MD	PAIGE RD.	HWY. 43-NORTH	DEAD END	0	24	0		0.3		0.3
617	RB	PALEO'S PATH	BEECHWOOD RD.-NORTH	DEAD END	0	20	0	0.2			0.2
618	MD	PARK GROVE RD.-NORTH	HUDSON RD.	ETHRIDGE-REDHILL RD.	0	22	0		0.7		0.7
619	MD	PARK GROVE RD.-SOUTH	ETHRIDGE-REDHILL	SR. 242-BUFFALO RD.	0	22	0	1.7			1.7
620	RB	PATTERSHACK RD.	SHOALLY BRANCH RD.	REVILO RD.	50	24	1	0.8			0.8
621	TJ	PAUL ORTON RD.	HWY. 64-WEST	DEAD END	0	12	0			0.5	0.5
622	RB	PEACH RD.	BLOOMING GROVE RD.	MT. ZION RD.	0	18	0			2.0	2.0
623	RB	PEBBLE HILL RD.	BISHOP CHAPEL RD.	RAMAH RD.	0	24	0	1.2			1.2
624	RB	PEE WEE LANE	SECOND CREEK RD.	DEAD END	0	18	0		0.4		0.4
625	RF	PENNY RD.	ST. JOE CITY LIMITS	BLUFF RD.	0	24	0		0.9		0.9
626	TJ	PEPPERS HOLLOW RD.	SR. 240-TURNPIKE	DEAD END	0	16	0			0.6	0.6
627	RF	PEPERTOWN RD.	SR. 227-LEXINGTON HWY.	ALABAMA STATE LINE	50	22	1	3.2			3.2
628	TJ	PERRY CIRCLE	SR. 241-REDHILL-CENTER	SR. 241-REDHILL-CENTER	0	18	0		1.3		1.3
629	MD	PERRY LANE	VALLEY RD.	REDHILL/ETHRIDGE	0	18	0			0.7	0.7
630	TJ	PETER CAVE RD.	BRUSH CREEK RD.	DEAD END	0	24	0		0.4		0.4
631	RB	PETERS LANE	BISHOP CHAPEL RD.	SR. 227-LEXINGTON HWY	0	20	0		0.3		0.3
632	MD	PETERS RD.	DENSON RD.	DEAD END	0	16	0			0.3	0.3
633	RB	PHILLIPS RD.	RICHARDSON RD.	IDAHO RD.	0	20	0			0.5	0.5
634	RB	PIERCE RD.	DOBBINS RD.	GILES COUNTY LINE	0	20	0			0.7	0.7
635	TJ	PINE GROVE RD.	GRANDDADDY RD.	SHOTWELL RD.	50	20	1		1.1		1.1
636	MD	PINE LAKE RD.	RAILROAD BED PIKE	DEAD END	0	12	0			0.1	0.1
637	RB	PINE RIDGE DR.	BRANCH DRIVE	LANCE DRIVE	0	22	0	0.2			0.2
638	RF	PINE ST.	SOUTH OFF TENNESSEE ST.	DEAD END	0	18	0	0.1			0.1
639	RF	PINE TREE CIRCLE	HWY. 43-SOUTH	PINE TREE LANE	0	16	0			0.1	0.1
640	RF	PINE TREE LANE	HWY. 43-SOUTH	DEAD END	0	18	0			0.2	0.2
641	TJ	PINEY RD.	HWY. 64-WEST	SOUTH HOOD RD.	50	24	1	2.1	3.6		5.7
642	RF	PINHOOK RD.	IRON CITY SR.-227	DEAD END	0	16	0			0.3	0.3
643	MD	PLEASANT VALLEY RD.	HWY. 43-NORTH	WEAKLEY CREEK RD.	0	24	0		4.6		4.6
644	MD	PLEASANT GARDEN	BUFFALO RD. (NOT SR.)	BRACE RD.-NORTH	0	24	0		2.5		2.5
645	RB	PLEMONS LANE	SR. 98-RABBIT TRAIL	DEAD END	0	20	0			0.8	0.8
646	RB	POAG RD.	JONES CHAPEL RD.	DEAD END	0	18	0			0.3	0.3
647	RB	POND DR.	QUAIL DR.	DEAD END	0	22	0	0.3			0.3

#		ROAD NAME	BEGINNING LOCATION	ENDING LOCATION	ROW	BED	CL	PAY	T&G	CH	LGT.
648	TJ	POND FIELD RD.	PINEY RD.	WATERLOO RD.	50	24	1		4.4		4.4
649	TJ	POPE RD.	WARE RD.	DEAD END	0	14	0		0.3		0.3
650	TJ	PORTER RD.	SPRING CREEK RD.	DEAD END	0	18	0			0.4	0.4
651	RF	POSEY CIRCLE	DANLEY RD.	OLD JACKSON HWY.-SO.	0	22	0		1.5		1.5
652	RB	POSTOAK DR.	FOREST DRIVE (CITY)	WHITE OAK	0	22	0		0.1		0.1
653	RB	POWELL CIRCLE	BLOOMING GROVE RD.	BLOOMING GROVE RD.	0	18	0			0.3	0.3
654	RF	POWELL RD.	RAILROAD RD.	DEAD END	0	20	0			0.2	0.2
655	TJ	POWERS RD.	BIG SPRINGS RD.	DEAD END	0	14	0		0.2		0.2
656	MD	PRESLEY CIRCLE	FREEDOM RD.	DEAD END	50	20	1		0.2		0.2
657	MD	PRESLEY CIRCLE	FREEDOM RD.	DEAD END	50	20	1		0.1		0.1
658	RB	PRICE JENKINS RD.	REVILO RD.	DEAD END	0	22	0		1.1		1.1
659	TJ	PRICE LANE	WATERLOO RD.	DEAD END	20	18	4			0.5	0.5
660	RB	PRINCESS COURT	OLD JACKSON HWY.	DEAD END	50	20	1		0.1		0.1
661	RB	PROKESH RD.	OLD FLORENCE-PULASKI	SHOALLY BRANCH RD.	0	24	0		3.1	0.9	4.0
662	RB	PROSSER RD.	L'BURG CITY LIMITS	S. OLD FLORENCE-PUL.	60	24	1	5.2			5.2
663	RB	PRUITT RD.	WEAKLEY CREEK RD.	MCCARTER RD.	0	22	0		0.5		0.5
664	RF	PRUITTON RD.	IRON CITY LIMITS	ALABAMA STATE LINE	0	24	0		1.8		1.8
665	RF	PURCELL LN.	HWY. 43-SOUTH	DEAD END	0	22	0		0.8		0.8
666	RB	PURCELL RD.	DUNN-LEOMA RD.	DEAD END	0	22	0		0.5		0.5
667	MD	PYLES LANE	OAKS RD.	BRIERHILL RD.	0	18	0		1.4		1.4
668	RB	QUAIL DR.	HWY. 64-EAST	BAKER LANE	0	22	0	1.4			1.4
669	RB	R.B. BROWN RD.	DUNN-LEOMA RD.	DEAD END	0	20	0			0.2	0.2
670	RF	RABBIT TOWN RD.	ST. MARY RD.	FAIRVIEW RD.	0	22	0	1.3			1.3
671	MD	RACHEL LN.	RAILROAD BED PIKE	DEAD END	0	12	0			0.2	0.2
672	MD	RAILROAD BED PIKE	ST. HWY.-20	LEWIS COUNTY LINE	0	26	0		8.1		8.1
673	RB	RAILROAD BED RD.	WAYLAND SPRINGS	WAYLAND SPRINGS	0	18	0			0.3	0.3
674	RF	RAILROAD RD.	HARDIN LOOP RD.	WAYLAND SPRINGS	0	24	0		2.0	1.7	3.7
675	RF	RAILROAD ST.	SR. 242-WEST POINT	DEAD END	0	20	0	0.3			0.3
676	RB	RAMAH RD.	SR. 98-RABBIT TRAIL	LAMBS FERRY RD.	50	22	1	2.8		0.7	3.5
677	TJ	RANDALL RD.-NORTH	WATERLOO RD.	ORE RD.-SOUTH	0	20	0			1.7	1.7
678	TJ	RANDALL RD.-SOUTH	ORE RD.-SOUTH	GOSLIN BRANCH RD.	50	20	1			2.3	2.3
679	RF	RASCALTOWN RD.	SR. 227-LEXINGTON HWY.	ALABAMA STATE LINE	0	22	0	5.2			5.2
680	MD	RATLIFF RD.	RAILROAD BED PIKE	ASHMORE RD.	0	18	0		0.8		0.8
681	RF	RATTLESNAKE LN.	OLD JACKSON HWY.	DEAD END	0	20	0			0.4	0.4
682	RF	RAVEN BLUFF RD.	OLD FLORENCE-PULASKI	DEAD END	0	20	0		0.5		0.5
683	RF	RAVEN CREST RD.	LEXIE LANE	DEAD END	50	20	1		0.2		0.2

#		ROAD NAME	BEGINNING LOCATION	ENDING LOCATION	ROW	BED	CL	PAY	T&G	CH	LGT.
684	MD	RAY COURT	JON FRANK DRIVE	DEAD END	50	20	1		0.1		0.1
685	TJ	RAY RD.	N. CHISHOLM CREEK RD.	DEAD END	0	18	0			0.7	0.7
686	RF	REBECCA RD.	PEPPERTOWN RD.	STATE LINE RD.	50	22	1		1.0		1.0
687	RB	REDBIRD LANE	CARDINAL COURT	DEAD END	0	18	0		0.3		0.3
688	MD	REDSTONE DRIVE	ST. HWY.-20	DEAD END	50	20	1			0.3	0.3
689	TJ	REED PATCH RD.	PINEY RD.	POND FIELD RD.	0	20	0			2.0	2.0
690	MD	REED RD.	LEWIS COUNTY LINE	DEAD END	0	28	0			0.7	0.7
691	RB	REEDY BRANCH RD.	KENNEDY RD.	GILES COUNTY LINE	0	20	0			0.5	0.5
692	MD	REEVES LANE	BRACE RD.	DEAD END	0	18	0			0.2	0.2
693	RB	REMKE RD.	HWY. 64-EAST	BISHOP RD.	0	22	0	0.9			0.9
694	RB	REVILO RD.	OLD FLORENCE-PULASKI	BLOOMING GROVE RD.	0	24	0	7.7	1.3		9.0
695	MD	RICE LANE	CUMBERLAND DR.	DEAD END	50	20	1			0.3	0.3
696	RF	RICHARDSON AVE.	OLD SHOAL CREEK RD.	DEAD END	0	18	0	0.8			0.8
697	RB	RICHARDSON RD.	SR. 98-RABBIT TRAIL	REVILO RD.	50	22	1		5.0		5.0
698	RB	RICHARDSON RD.-EAST	COPPERAS BRANCH RD.	DEAD END	0	26	0		0.7		0.7
699	RF	RIDDLE LANE	LORETTO CITY LIMITS	DEAD END	0	22	0	0.6			0.6
700	RF	RIDGE LANE	GLEN SPRINGS RD.	DEAD END	0	22	0		0.5		0.5
701	TJ	RIDGE RD.	WATERLOO RD.	CHURCH HILL RD.	0	22	0	0.5		5.7	6.2
702	RF	RIGGLING RD.	LORETTO CITY LIMITS	BUSBY RD.	0	21	0	2.3			2.3
703	RF	RIGSBY RD.	SR. 242-WESTPOINT RD.	DEAD END	50	20	1			0.8	0.8
704	MD	RIVER LANE	RAILROAD BED PIKE	DEAD END	0	16	0			0.6	0.6
705	TJ	ROBBINS RD.	LODI RD.	DEAD END	0	20	0			0.7	0.7
706	RF	ROBERSON RD.-SOUTH	SR. 227-IRON CITY RD.	DEAD END	0	18	0		0.4		0.4
707	RB	ROBERTS RD.	NEWTON RD.	KILE RD.	0	20	0			0.8	0.8
708	TJ	ROBERTSON RD.	HWY. 64-WEST	SHOTWELL RD.	60	24	1	1.1	2.1		3.2
709	RF	ROBIN LANE	BUSBY RD.	DEAD END	0	18	0			0.4	0.4
710	TJ	ROCHELLE CEMETERY RD	POND FIELD RD.	AARON BRANCH RD.	0	20	0		0.6		0.6
711	TJ	ROCHELLE CUT-OFF	POND FIELD RD.	AARON BRANCH RD.	0	22	0			0.2	0.2
712	TJ	ROCHELLE RD.	ORE RD.-NORTH	DEAD END	0	14	0			0.8	0.8
713	TJ	ROCKY LANE	BEELER RD.	WATERLOO RD.	0	20	0		2.2		2.2
714	RF	ROGERS DRIVE	COUNTRYSIDE DR.	DEAD END	50	20	0		0.3		0.3
715	RF	ROLLING HILLS LANE	MEADOW DRIVE	DEAD END	50	20	1		0.1		0.1
716	RF	ROSIE RD.	MT. NEBO RD.	DEAD END	0	12	0			0.1	0.1
717	RB	ROSIER RD.	FALL RIVER RD.	DEAD END	0	16	0	0.5			0.5
718	RB	ROSSON RD.	REVILO RD.	PEACH RD.	50	22	1		0.5	1.9	2.4
719	MD	ROSSON ST.	OAK STREET(SUMMERTOWN)	CHURCH ST.	0	16	0	0.3			0.3



#		ROAD NAME	BEGINNING LOCATION	ENDING LOCATION	ROW	BED	CL	PAY	T&G	CH	LGT.
720	MD	ROY LYNN DRIVE	WEST OFF COMMUNITY	DEAD END	0	24	0	0.1			0.1
721	RB	RUSHING LANE	HWY. 43-SOUTH	DEAD END	0	18	0			0.2	0.2
722	MD	RUSHING RD.	EDAN RD.-EAST	DOOLEY RD.	0	22	0			1.7	1.7
723	RB	RUSSELL THOMAS RD.	SR. 98-RABBIT TRAIL	DEAD END	0	20	0			0.4	0.4
724	MD	SADDLE & BRIDLE CLUB	ST. HWY.-20	BALLPARK RD.	0	18	0			0.7	0.7
725	MD	SALEM RD.	RAILROAD BED PIKE	DEAD END	0	18	0			0.6	0.6
726	RF	SAMUEL LANE	WARD RD.	DEAD END	0	20	0		0.3		0.3
727	RF	SANDERS DR.	OLD SHOAL CREEK RD.	DEAD END	0	20	0		0.2		0.2
728	RF	SANDERS LANE	WEST OFF SANDERS ST.	DEAD END	0	18	0		0.2		0.2
729	RF	SANDERS ST.	WHITE RD. (DUNN)	DEAD END	0	24	0		0.3		0.3
730	RB	SANDUSKY RD.	HWY. 64-EAST	GILES COUNTY LINE	0	24	0		1.0		1.0
731	MD	SANDY LANE	CUMBERLAND DR.	DEAD END	50	20	1			0.4	0.4
732	MD	SANFORD LANE	SR. 242-BUFFALO RD.	DEAD END	50	20	1		0.3		0.3
733	MD	SATERBAK RD.	BARNESVILLE RD.	DEAD END	0	18	0		0.6		0.6
734	MD	SAW CREEK RD.	RAILROAD BED PIKE	SR. 240-TURNPIKE	0	16	0	0.3			0.3
735	RB	SAYLES CIRCLE	WESLEY COURTS	SAYLES COURT	0	24	0		0.3		0.3
736	RB	SAYLES COURT	GREGORY LANE	DEAD END	0	22	0		0.2		0.2
737	RF	SCHOOL ST.	RAILROAD ST. (WEST POINT)	PINE STREET	0	16	0	0.2			0.2
738	RB	SECOND CREEK RD.	SR. 98-RABBIT TRAIL	ALABAMA STATE LINE	60	24	1	4.7			4.7
739	MD	SELF RD.	SSR. 241-NAPIER	CHIEF CREEK RD.	0	20	0		2.3		2.3
740	RB	SHACKLEFORD RD.	OLD JACKSON HWY.	SR. 98-RABBIT TRAIL	0	24	0		2.6		2.6
741	RB	SHADOW STONE RD.	EDGEWOOD DR.	DEAD END	0	22	0	0.1			0.1
742	MD	SHADY ST.	CHURCH STREET	ST. HWY.-20	0	20	0	0.3			0.3
743	MD	SHAFFER RD.	CLEVE STAGGS RD.	DEAD END	0	16	0		0.3		0.3
744	RB	SHANNON RD.	SR. 98-RABBIT TRAIL	WILLIAMS HILL RD.	0	18	0		1.3		1.3
745	TJ	SHEDD RD.	BRUSH CREEK RD.	DEAD END	0	16	0		0.7		0.7
746	MD	SHEPHERD RD.	MONUMENT CIRCLE	DEAD END	0	16	0			0.6	0.6
747	RF	SHILOH DRIVE	MT.NEBO RD.	SR. 227-IRON CITY RD.	50	20	1			0.4	0.4
748	RF	SHOAL CREEK RD.	OLD JACKSON HWY.	DEAD END	50	26	1		3.0		3.0
749	RB	SHOALLY BRANCH CIRCLE	OLD FLORENCE-PULASKI	PROSSER RD.	50	26	1		0.7		0.7
750	RB	SHOALLY BRANCH DRIVE	SHOALLY BRANCH RD.	DEAD END	0	20	0		1.1		1.1
751	RB	SHOALLY BRANCH RD.	OLD FLORENCE-PULASKI	REVILO RD.	60	26	1		3.4		3.4
752	MD	SHORT RD.	MIDWAY RD.	MACEDONIA RD.	50	20	1		0.9		0.9
753	TJ	SHOTWELL RD.	HWY. 64-WEST	KELSO RD.	50	22	1		4.9		4.9
754	MD	SIL RD.	ETHRIDGE-REDHILL RD.	DEAD END	0	18	0			0.3	0.3
755	MD	SILVERTON DR.	SR. 240-TURNPIKE	DEAD END	0	18	0		0.1		0.1



#		ROAD NAME	BEGINNING LOCATION	ENDING LOCATION	ROW	BED	CL	PAY	T&G	CH	LGT.
756	RF	SIMS LANE	OLD JACKSON HWY.	HWY. 43-SOUTH	0	22	0			0.5	0.5
757	MD	SKIP AVENUE	WOODLAND CIRCLE	NIX RD.	0	20	0		0.3		0.3
758	RF	SLATER RD.	FAIRVIEW RD.	DEAD END	0	16	0			0.3	0.3
759	RB	SMITH CEMETERY RD.	FALL RIVER RD.	DEAD END	0	16	0			0.2	0.2
760	RF	SMITH DRIVE	LONG BRANCH RD.	DEAD END	0	16	0			0.2	0.2
761	RF	SMITH LANE	HWY. 43-SOUTH	DEAD END	0	18	0			0.4	0.4
762	RB	SMITH LANE	FREEMON HILL RD.	DEAD END	0	18	0			0.5	0.5
763	TJ	SMITH RD.	GENSON RD.	DEAD END	0	16	0		0.8		0.8
764	RB	SMITHSON FARM RD.	RAMAH RD.	DEAD END	0	12	0			0.4	0.4
765	MD	SNELL RD.	GOOD HOPE RD.	PLEASANT VALLEY RD.	0	22	0		0.8		0.8
766	MD	SOPHIA STREET	PRESLEY CIRCLE	GOBBELL AVENUE	50	20	1		0.2		0.2
767	TJ	SPENCER DR.	HWY. 64-WEST	DEAD END	0	18	0		0.4		0.4
768	TJ	SPRING CREEK RD.	WATERLOO RD.	SR. 242-WESTPOINT RD.	50	22	1		3.6		3.6
769	RB	SPRINGDALE RD.	LANTZ RD.	WESTSIDE RD.	0	20	0		0.9		0.9
770	RB	SPRINGER LANE	SHACKLEFORD RD.	DEAD END	50	20	1			0.3	0.3
771	RF	SPRINGER STATION	LONG BRANCH RD.	CEDAR HILL RD.	0	22	0		0.7		0.7
772	RF	ST. MARY RD.	RASCALTOWN RD.	PEPPERTOWN RD.	50	22	1		2.8		2.8
773	RB	STACY LANE	BRANCH DRIVE	LANCE DRIVE	0	20	0	0.2			0.2
774	TJ	STAGGS LANE	STAGGS LOOP	DEAD END	50	16	1		0.3		0.3
775	TJ	STAGGS LOOP	HWY. 64-WEST	NO. CHISHOLM CRK. RD.	0	22	0		1.6		1.6
776	MD	STAGGS RD.	SR. 242-HENRYVILLE	KIRK RD.	60	20	1		1.6		1.6
777	RB	STATE AVENUE	EDGEWOOD RD.	MILLWOOD DR.	0	18	0	0.1			0.1
778	RF	STATE LINE RD.	ST. JOE CITY LIMITS	SR. 227-LEXINGTON HWY	0	22	0	1.6	4.3	1.4	7.3
779	RB	STEADMAN LANE	SR. 98-RABBIT TRAIL	DEAD END	0	18	0			0.3	0.3
780	RB	STEPHENS LANE	WEAVER CIRCLE	DEAD END	0	18	0			0.3	0.3
781	MD	STEPHENSON RD.	DUKES PARK RD.	OLD MILITARY-NORTH	60	22	1		1.4		1.4
782	RF	STINGY RIDGE RD.	SR. 242-WEST POINT RD.	LONG BRANCH RD.	0	22	0			1.7	1.7
783	TJ	STORY RD.	GEORGIA ST.	COLLINWOOD RD.	0	20	0			1.4	1.4
784	RB	STOUTS ORCHARD RD.	FULLERS CHAPEL RD.	DEAD END	0	20	0			0.2	0.2
785	TJ	STRIBLING DRIVE	GRANDDADDY RD. @ CITY	DEAD END	40	20	2		0.2		0.2
786	TJ	STUTTS LANE	VALLEY RD.	DEAD END	0	18	0			0.4	0.4
787	RB	SUGAR CREEK RD.	REVILO RD.	CONCORD RD.	50	20	1			2.1	2.1
788	MD	SUGARLAND RD.	CAMPBELLSVILLE PIKE	DEAD END	50	20	1		1.7		1.7
789	MD	SUMMERTOWN SPRINGS	SR. 240-TURNPIKE	ST. HWY.-20	0	16	0		0.3		0.3
790	TJ	SUNNYBROOK CIRCLE	PERRY CIRCLE	DEAD END	0	20	0		0.3		0.3
791	RB	SUNRISE DRIVE	WESTSIDE RD.	DEAD END	50	20	1		0.4		0.4

#		ROAD NAME	BEGINNING LOCATION	ENDING LOCATION	ROW	BED	CL	PAY	T&G	CH	LGT.
792	RB	SUNSET TERRACE	BEECHWOOD DR.-NORTH	DEAD END	0	22	0	0.2			0.2
793	RB	SUTTON DRIVE	HWY. 64-EAST	REMKE RD.	0	18	0	0.6			0.6
794	RB	SUTTON HOLLOW RD.	CLEAR CREEK RD.	GILES COUNTY LINE	0	18	0			0.9	0.9
795	MD	SWEETGUM LANE	BLACKJACK LANE	DEAD END	50	20	1		0.2		0.2
796	RB	SWEET HOME RD.	FIVE POINTS RD.	BISHOP CHAPEL RD.	0	22	0			1.0	1.0
797	MD	SWIMMING HOLE RD.	LOCKER RD.	DEAD END	0	16	0			0.7	0.7
798	RB	TANDY RD.	GLENDALE RD.	UNION HILL RD.	50	22	1			1.3	1.3
799	MD	TAYLOR CIRCLE	BALEE DRIVE	BALEE DRIVE	50	20	1		0.4		0.4
800	TJ	TAYLOR LANE	SMITH RD.	DEAD END	50	20	1		0.2		0.2
801	RF	TENNESSEE CIRCLE	SR. 242-WESTPOINT RD.	WELCH ST.-WEST	0	22	0		0.3		0.3
802	TJ	TENNISON RD.	TONY HINSON RD.	DEAD END	0	20	0			0.8	0.8
803	RB	TERRY STREET	HORSESHOE BEND RD.	CROWDER RD.	0	20	0	0.2			0.2
804	RB	THOMAS RD.	SR. 98-RABBIT TRAIL	LEGG RD.	0	20	0		0.9		0.9
805	RB	THOMPSON RD.	GILLESPIE RD.	NEW HOPE RD.	0	10	0		1.1		1.1
806	RF	THORTON LANE	MT. NEBO RD.	CLAX BRANCH RD.	0	22	0			3.2	3.2
807	MD	THREE OAKS RD.	HWY. 43-NORTH	CONVENT RD.	0	21	0		1.8		1.8
808	RF	TIDWELL HOLLOW RD.	MT. NEBO RD.	MT. NEBO RD.	0	20	0			6.4	6.4
809	RB	TIMBERLINE DRIVE	DUNN-FALL RIVER RD.	DEAD END	0	20	0		0.3		0.3
810	MD	TINGLE TRAP RD.	MATTOXTOWN RD.	WEAKLEY CREEK RD.	0	22	0	1.0			1.0
811	MD	TOM CARROLL RD.	RAILROAD BED PIKE	DEAD END	50	20	1			0.4	0.4
812	MD	TOM LANE	MORGAN RD.	EAST EDAN	40	16	0			1.0	1.0
813	TJ	TONY HINSON RD.	JACKS BRANCH RD.	LEWIS COUNTY LINE	0	16	0			0.5	0.5
814	MD	TREE TOP TRAIL	BEASLEY RD.	BEASLEY RD.	0	16	0	0.5			0.5
815	TJ	TRIPLE (S) RD.	MT. LEBANON RD.	DEAD END	0	24	0		0.9		0.9
816	MD	TRIPP RD.	SR. 242-BUFFALO RD.	MT. ARARAT RD.-SOUTH	0	24	0	0.5			0.5
817	RB	TWILIGHT DRIVE	SUNRISE DRIVE	DEAD END	50	20	1		0.1		0.1
818	RB	TYLER COURT	DUNN-LEOMA RD.	DEAD END	50	20	1		0.2		0.2
819	RB	UNION HILL RD.	GLENDALE RD.	SR. 98-RABBIT TRAIL	50	24	1	4.5			4.5
820	RF	URBAN LANE	BEARTOWN RD.	FAIRVIEW RD.	0	18	0		1.4		1.4
821	TJ	VALLEY RD.	SR. 242-BUFFALO RD.	ETHRIDGE-REDHILL RD.	0	24	0	4.3			4.3
822	MD	VAUGHN STAGGS RD.	HWY. 43-NORTH	DEAD END	0	22	0		0.9		0.9
823	RB	VERA LANE	DUNN-LEOMA RD.	DEAD END	0	24	0		0.3		0.3
824	TJ	VFW RD.	SR. 241-NAPIER	VFW LAKE	0	18	0			0.8	0.8
825	MD	VICKI STREET	MATTOX RD.	DEAD END	0	18	0		0.1		0.1
826	RB	VOSS LANE	FALL RIVER RD.	DEAD END	0	16	0			0.2	0.2
827	TJ	WADE RD.	BRUSH CREEK RD.	DEAD END	0	14	0			0.2	0.2

#		ROAD NAME	BEGINNING LOCATION	ENDING LOCATION	ROW	BED	CL	PAY	T&G	CH	LGT.
828	MD	WALKER RD.	BRACE RD.	BRACE RD.-NORTH	0	18	0		1.4		1.4
829	TJ	WALLACE ODEM RD.	GRANDDADDY RD.	DEAD END	0	14	0	0.2			0.2
830	TJ	WALNUT GROVE RD.	SR. 242-WESTPOINT RD.	DEAD END	0	16	0			0.5	0.5
831	MD	WALNUT LANE	CAMPBELLSVILLE PIKE	DEAD END	0	16	0			0.3	0.3
832	RB	WALTERS LANE	SR. 98-RABBIT TRAIL	DEAD END	0	18	0			0.2	0.2
833	RF	WARD RD.	BUSBY RD.	DEAD END	0	20	0		0.5		0.5
834	TJ	WARE RD.	SR. 241-REDHILL-CENTER	CRAIG RD.	0	20	0		2.1		2.1
835	RB	WARNER RD.	LANTZ RD.	DEAD END	0	22	0		0.7		0.7
836	RB	WARREN HOLLOW	APPLETON RD.	GILES COUNTY LINE	60	22	1	0.5	1.2		1.7
837	MD	WATERFORK RD.	SR. 242-HENRYVILLE	DENSON RD.	0	24	0			2.2	2.2
838	TJ	WATERLOO RD.	SR. 242-WESTPOINT RD.	WAYNE COUNTY LINE	60	22	1	9.5		2.9	12.4
839	MD	WATER TANK RD.	KING STREET(SUMMERTOWN)	DEAD END	0	16	0		0.1		0.1
840	TJ	WATER TOWER RD.	TENNESSEE STREET	STORY RD.	0	20	0		0.3	0.1	0.4
841	RF	WATSON LANE	SR. 242-WESTPOINT RD.	DEAD END	0	22	0		0.4		0.4
842	TJ	WATSON RD.	LOVERS LANE	GRANDDADDY RD.	0	22	0		2.1		2.1
843	MD	WATTS HILL RD.	COUNTY LINE RD.	GILES COUNTY LINE	0	20	0	0.6			0.6
844	RF	WAYLAND SPRINGS CUT	WAYLAND SPRINGS	RAILROAD BED	0	16	0			0.2	0.2
845	MD	WEAKLEY CREEK RD.	L'BURG CITY LIMITS	GILES COUNTY LINE	60	24	1	6.0			6.0
846	MD	WEAKLEY LOOP	PLEASANT VALLEY RD.	GILES COUNTY LINE	0	20	0			4.6	4.6
847	RF	WEATHERS PLACE	ODEM RD.	DEAD END	0	20	0			0.1	0.1
848	RB	WEATHERS RD.	SR. 227-LEXINGTON HWY.	SWEET HOME RD.	0	22	0			0.8	0.8
849	RB	WEAVER CIRCLE	SR. 98-RABBIT TRAIL	SR. 98-RABBIT TRAIL	0	24	0		0.3		0.3
850	TJ	WEBB RD.	LOVERS LANE	WATSON RD.	0	22	0		0.6		0.6
851	TJ	WELCH STREET	TENNESSEE STREET	DEAD END	0	16	0			0.1	0.1
852	RF	WELCH ST.-EAST	TENNESSEE STREET	GEORGIA STREET	0	20	0			0.2	0.2
853	RB	WESLEY CHAPEL RD.	HWY. 64-EAST	FALL RIVER RD.	60	22	1	2.5	0.7		3.2
854	RB	WESLEY COURT	MATTHEW AVE.	DEAD END	0	24	0		0.1		0.1
855	RB	WESLEY PLACE	WESLEY COURT	DEAD END	0	24	0		0.1		0.1
856	RB	WESTSIDE RD.	HWY. 64-EAST	GILES COUNTY LINE	60	22	1		1.9		1.9
857	RF	W-POINT FIRE TOWER RD.	WAYLAND SPRINGS	DEAD END	0	20	0			0.2	0.2
858	TJ	WESTWOOD LANE	CREEKMONT DR.	DEAD END	0	20	0		0.2		0.2
859	MD	WHISPERING OAKS CT.	OAKWOOD AVE. (S'TOWN)	DEAD END	0	20	0	0.2			0.2
860	MD	WHISPERING OAKS ST.	OAKWOOD AVE. (S'TOWN)	DEAD END	0	20	0	0.5			0.5
861	RB	WHITE ALLEY	COBB ALLEY	DEAD END	0	20	0			0.2	0.2
862	RB	WHITE LANE	FREEMON HILL RD.	DEAD END	0	18	0			0.4	0.4
863	RF	WHITE RD.	HWY. 43-SOUTH	DUNN-LEOMA RD.	0	22	0	0.8			0.8

#		ROAD NAME	BEGINNING LOCATION	ENDING LOCATION	ROW	BED	CL	PAY	T&G	CH	LGT.
864	RB	WHITE RD.-SOUTH	BONNERTOWN RD.	ALABAMA STATE LINE	0	22	0	0.1			0.1
865	RB	WHITEOAK DRIVE	PROSSER RD.	POST OAK DRIVE	0	22	0		0.6		0.6
866	RB	WHITNEY LANE	LANNING RD.	DEAD END	0	22	0		0.2		0.2
867	RB	WILBURN MILL RD.	CLEAR CREEK RD.	CLEAR CREEK RD.	0	20	0			0.3	0.3
868	TJ	WILDWOOD LANE	JACKS BRANCH RD.	DEAD END	0	18	0			1.0	1.0
869	MD	WILL AVENUE	WOODLAND CIRCLE	WOODLAND CIRCLE	0	22	0		0.2		0.2
870	RB	WILLIAMS HILL RD.	RICHARDSON RD.	MOCKERSON RD.	0	26	0		2.2		2.2
871	RB	WILLIAMS RD.	OLD FLORENCE-PULASKI	DEAD END	60	20	1		0.6		0.6
872	RB	WILLIAMS RD.	GALLION RD.	DEAD END	0	22	0			0.15	0.15
873	TJ	WILLOW WOOD LANE	JACKS BRANCH RD.	DEAD END	0	20	0			0.6	0.6
874	RF	WILSON AVENUE	PENNEY RD.	ST. JOE CITY LIMITS	0	20	0		0.6		0.6
875	TJ	WISDOM RD.	RIDGE RD.	ORE RD.-SOUTH	0	20	0			3.2	3.2
876	RF	WOLF CREEK RD.	CARTER RD.	DANLEY RD.	0	20	0			1.3	1.3
877	MD	WOODARD HOLLOW RD.	MARCELLA FALLS RD.	DEAD END	0	18	0		0.6		0.6
878	TJ	WOODSIDE DRIVE	E. LAUREL DRIVE	W. LAUREL DRIVE	50	28	1		0.3		0.3
879	RB	WOODS RD.	GILLESPIE RD.	DEAD END	0	12	0			0.3	0.3
880	MD	WOODLAND CIRCLE	CREWS STREET	CREWS STREET	0	20	0		0.3		0.3
881	RB	WOODWARD LANE	OLD FLORENCE-PULASKI	DEAD END	50	20	1		0.4		0.4
882	RB	W.W. SMITH RD.	BONNERTOWN RD.	SR. 98-RABBIT TRAIL	0	22	0		0.5		0.5
883	RB	WYNN RD.	MARSTON RD.	JONES CHAPEL RD.	0	18	0			0.7	0.7
884	MD	YODER RD.	BROOKS HUGHES RD.	BRACE RD.-SOUTH	0	20	0		1.9		1.9
885	TJ	ZINKER RD.	PINEY RD.	DEAD END	0	20	0			0.4	0.4
		TOTALS	885 ROADS					278.3	520.4	244.8	1043.5

CHANGES MADE TO COUNTY ROAD LIST 2004  
COUNTY COURT MEETING JANUARY 25, 2005

ROAD NAME	CHANGE TYPE	MILEAGE	COMMENT
OLD JACKSON HWY	SURFACE	5.1	PAVED STATE AID

NEW ROADS TO BE ADDED TO ROAD LIST

ROAD NAME	BEGINNING LOCATION	ENDING LOCATION	LENGTH
FLOYD LANE	OLD FLORENCE PULASKI	DEAD END	0.2
GOBBELL AVENUE	FREEDOM ROAD	DEAD END	0.2
PRESLEY CIRCLE	FREEDOM ROAD	DEAD END	0.2
PRESLEY CIRCLE	FREEDOM ROAD	DEAD END	0.1
SOPHIA STREET	PRESLEY CIRCLE	GOBBELL AVENUE	0.2
JON FRANK DRIVE	PRESLEY CIRCLE	PRESLEY CIRCLE	0.4
RAY COURT	JON FRANK DRIVE	DEAD END	0.1
WEST LAUREL DRIVE	OSIE DRIVE	HAWTHORNE DRIVE	0.5
OSIE DRIVE	ROBERTSON RD.	DEAD END	0.1
GLENVIEW DRIVE	TURNPIKE	DEAD END	0.6
BLACKJACK LANE	CORBIN STREET	DEAD END	0.2
SWEETGUM LANE	BLACKJACK LANE	DEAD END	0.2
LUCAS LANE	ROGERS DRIVE	DEAD END	0.2

LAWRENCE COUNTY COMMISSION  
 CHUCK KIZER, COUNTY CLERK  
 January 25, 2005 Regular Session

	MOTION	SECOND	AYE	NAY	PASS	PRESENT	ABSENT
<b>Resolution#04012505</b>							
<b>Resolution to approve the county road list for the year 2005</b>							
<i>Sponsor: Highway Committee</i>							
<b>BAILEY, Jackie (17<sup>th</sup> Dist)</b>							
<b>BENEFIELD, Delano (10<sup>th</sup> Dist)</b>							
<b>BENEFIELD, Ronald (9<sup>th</sup> Dist)</b>							
<b>BRAZIER, Olan (13<sup>th</sup> Dist)</b>							
<b>BURNS, Franklin (12<sup>th</sup> Dist)</b>							
<b>CLIFTON, Bobby (6<sup>th</sup> Dist)</b>							
<b>CLIFTON, Bobby (6<sup>th</sup> Dist)</b>							
<b>CURTIS, Mark (11<sup>th</sup> Dist)</b>							
<b>DOERFLINGER, Chuck (18<sup>th</sup> Dist)</b>							
<b>DRYDEN, Jerry (4<sup>th</sup> Dist)</b>							
<b>GABEL, Jim (1<sup>st</sup> Dist)</b>							
<b>GILLESPIE, Dennis C. (3<sup>rd</sup> Dist)</b>							
<b>GREEN, Robert L. (2<sup>nd</sup> Dist)</b>		X					
<b>GRISHAM, Bill (15<sup>th</sup> Dist)</b>							
<b>MARTIN, James A. (8<sup>th</sup> Dist)</b>							X
<b>SNIDER, Ricky (4<sup>th</sup> Dist)</b>							
<b>WOODALL, Glenn E. (8<sup>th</sup> Dist)</b>							
<b>WOODALL, Landon (14<sup>th</sup> Dist)</b>							X
<b>YOCOM, Wayne (1<sup>st</sup> Dist)</b>	X						
<b>TOTAL VOTE:</b>			16				2
Motion to approve made by Wayne Yocom; seconded by Robert L. Green. Motion approved by unanimous voice vote. Voting AYE: 16 NAY: 0 Members PRESENT:16 ABSENT:2							

RESOLUTION NO. 05012505

A RESOLUTION APPROVING THE PARTICIPATION OF LAWRENCE COUNTY IN THE DOLLY PARTON IMAGINATION LIBRARY PROJECT

WHEREAS, Governor Phil Bredesen has set a goal for the State of Tennessee that every Tennessee child should be given a new book every month from their birth until they reach five years of age; and

WHEREAS, The Dollywood Foundation, a Tennessee nonprofit corporation, has created the Dolly Parton Imagination Library to promote early childhood educational development in communities across the United States that have agreed to join the Dolly Parton Imagination Library; and

WHEREAS, in those participating communities, The Dollywood Foundation mails a book each month to every child under the age of five whose parent or guardian has registered them to participate in the Dolly Parton Imagination Library; and

WHEREAS, in response to Governor Phil Bredesen's request and in furtherance of his early reading initiative that includes the expansion of the Dolly Parton Imagination Library to all counties in Tennessee, the Tennessee General Assembly appropriated \$2,000,000 in the 2004-05 fiscal year budget for the purpose of funding the initial costs associated with the expansion of the Dolly Parton Imagination Library to all counties in Tennessee; and

WHEREAS, the Governor's Books From Birth Foundation (the "Governor's Foundation") has been organized as a private nonprofit corporation under the laws of the State of Tennessee for the purpose of the promotion and encouragement of reading by the children of the State of Tennessee; and

WHEREAS, the Governor's Foundation intends to seek grants from the State of Tennessee and donations from the citizens of Tennessee for the purpose of partnering with local sponsoring organizations in each county to offer the benefits of the Dolly Parton Imagination Library to all of the children of the State of Tennessee that are under the age of five; and

WHEREAS, prior to the award of such grants to the Governor's Foundation, the Tennessee Department of Education will manage the funds appropriated by the State of Tennessee for the purpose of funding the initial costs associated with the expansion of the Dolly Parton Imagination Library to all counties in Tennessee; and

WHEREAS, Board of County Commissioners of Lawrence County would like to promote the early childhood educational development of all children in Lawrence County by participating in the Dolly Parton Imagination Library; and

WHEREAS, the Governor's Foundation, the State of Tennessee and Lawrence County desire to set forth the terms under which the eligible children of Lawrence County will receive the benefits of the Dolly Parton Imagination Library.

NOW, THEREFORE, BE IT RESOLVED by the Board of County Commissioners of Lawrence County meeting in regular session, this the 25<sup>th</sup> day of January, 2005, that:

**SECTION 1.** The Board of County Commissioner of Lawrence County hereby approves of the participation of Lawrence County in the Dolly Parton Imagination Library on the following terms and conditions:

1. Description of the Program. Every child that resides in Lawrence County and that is under the age of five shall be eligible to receive a new book each month from the Dolly Parton Imagination Library (the "Imagination Library") after such child has been registered to participate in the Imagination Library so long as the requirements set forth herein are satisfied.
2. Local Sponsoring Organizations. Lawrence County will arrange for the funding of one-half (1/2) of the costs of implementing the Imagination Library in Lawrence County by

contacting civic organizations, local businesses and governments, and other potential sources of funding within the County ("Sponsoring Organizations").

3. Shared Payments Organizations. The Dollywood Foundation will charge a fixed amount per child, per month for each child participating in the Imagination Library. The Governor's Foundation will be responsible for funding one-half (1/2) of the total monthly amount payable to The Dollywood Foundation for the monthly cost of providing books to the eligible and registered children of Lawrence County. The Sponsoring Organizations will be responsible for funding the remaining one-half (1/2) of the total amount payable to The Dollywood Foundation for the monthly cost of providing books to the eligible and registered children of Lawrence County. Notwithstanding the foregoing, prior to the Governor's Foundation receiving grants from the State of Tennessee, the Tennessee Department of Education will fund the one-half (1/2) amount otherwise payable by the Governor's Foundation.

4. Invoicing. Prior to the Governor's Foundation receiving grants from the State of Tennessee, The Dollywood Foundation will invoice the Sponsoring Organizations for their one-half (1/2) share of the monthly cost of Lawrence County participating in the Imagination Library and will invoice the Tennessee Department of Education for the remaining one-half (1/2) share of such cost. Once the Governor's Foundation has received grants from the State of Tennessee, The Dollywood Foundation will invoice the Governor's Foundation for one hundred percent (100%) of the monthly cost of Lawrence County's participation in the Imagination Library and the Governor's Foundation will invoice the Sponsoring Organizations in Lawrence County for their one-half (1/2) share of such costs.

5. Payment. The Sponsoring Organizations shall remit payment to the Dollywood Foundation or the Governor's Foundation, as the case may be, by electronic funds transfer no later than the 25<sup>th</sup> day of each month.

6. Registration of Participants. The Sponsoring Organizations will be responsible for organizing and coordinating the registration of the eligible children of Lawrence County to participate in the Imagination Library. The Sponsoring Organizations also will be responsible for arranging for the establishment and maintenance of a database that includes the name and address of each child in Lawrence County that is registered to participate in the Imagination Library and for monitoring the eligibility of registered participants in Lawrence County.

7. Delivery of Books. Prior to the 9<sup>th</sup> day of each month, the Sponsoring Organizations will provide The Dollywood Foundation with a written list of the names and addresses of eligible children that are registered to participate in the Imagination Library for the following month. The Dollywood Foundation will arrange for the delivery of one book to each child so identified.

8. Returned Books. From time to time, a book addressed to a registered Imagination Library participant may be undeliverable due to an unknown addressee, or other reasons. The Sponsoring Organizations are responsible for ensuring that all Imagination Library books that are returned to a U.S. Post Office in Lawrence County as undeliverable are picked up on a regular basis, not less than monthly, and arranging for the delivery of such books to the appropriate Imagination Library participant, or if all delivery efforts have proved unsuccessful, taking possession of such undeliverable books and disposing of such books in a charitable manner that furthers early childhood development.

9. Default by Sponsoring Organizations. If the Sponsoring Organizations fail to provide a written list to The Dollywood Foundation prior to the 9<sup>th</sup> day of any month, the children of Lawrence County otherwise eligible to receive a book from the Imagination Library will not receive a book for the month following such failure. If the Sponsoring Organizations fail to remit the payment required of them by the 25<sup>th</sup> day of any month, the children of Lawrence County otherwise eligible to receive a book from the Imagination Library will not receive a book for the month following such failure. If any payment required of the Sponsoring Organizations has not been timely made for any month, the Governor's Foundation may, in its sole and absolute discretion, terminate the participation of Lawrence County in the Imagination Library. If the Sponsoring Organizations fail to fulfill their payment obligation as specified herein, Lawrence County will use its best efforts to arrange for payment from other Sponsoring Organizations.



**SECTION 2.** BE IT FURTHER RESOLVED, that all resolutions of the county legislative body of Lawrence County, Tennessee that are in conflict with this resolution are hereby repealed.


**SECTION 3.** BE IT FURTHER RESOLVED, that this Resolution take effect from and after its passage, the public welfare requiring it. This resolution shall be spread upon the minutes of the county legislative body.

This resolution shall take effect upon its passage, the public welfare requiring it.

- Passed this the 25<sup>th</sup> day of January, 2005.
- Failed for lack of second this the 25<sup>th</sup> day of January, 2005.
- Failed on vote this the 25<sup>th</sup> day of January, 2005.
- Withdrawn this the 25<sup>th</sup> day of January, 2005.
- Tabled this the 25<sup>th</sup> day of January, 2005.
- Amended this the 25<sup>th</sup> day of January, 2005.

  
\_\_\_\_\_  
AMETRA BAILEY, COUNTY MAYOR AND CHAIR

ATTEST:

  
\_\_\_\_\_  
CHUCK KIZER, COUNTY CLERK

SPONSOR: W. CHARLES DOERFLINGER

LAWRENCE COUNTY COMMISSION  
 CHUCK KIZER, COUNTY CLERK  
 January 25, 2005 Regular Session

	MOTION	SECOND	AYE	NAY	PASS	PRESENT	ABSENT
<b>Resolution#05012505</b>							
<i>Resolution approving the participation of Lawrence county in the Dolly Parton Imagination Library Project</i>							
<i>Sponsor: W. Charles Doerflinger</i>							
<b>BAILEY, Jackie (17<sup>th</sup> Dist)</b>			X				
<b>BENEFIELD, Delano (10<sup>th</sup> Dist)</b>			X				
<b>BENEFIELD, Ronald (9<sup>th</sup> Dist)</b>			X				
<b>BRAZIER, Olan (13<sup>th</sup> Dist)</b>			X				
<b>BURNS, Franklin (12<sup>th</sup> Dist)</b>			X				
<b>CLIFTON, Bobby (6<sup>th</sup> Dist)</b>			X				
<b>CURTIS, Mark (11<sup>th</sup> Dist)</b>			X				
<b>DOERFLINGER, Chuck (18<sup>th</sup> Dist)</b>		X	X				
<b>DRYDEN, Jerry (4<sup>th</sup> Dist)</b>	X		X				
<b>GABEL, Jim (1<sup>st</sup> Dist)</b>			X				
<b>GILLESPIE, Dennis C. (3<sup>rd</sup> Dist)</b>			X				
<b>GREEN, Robert L. (2<sup>nd</sup> Dist)</b>			X				
<b>GRISHAM, Bill (15<sup>th</sup> Dist)</b>			X				
<b>MARTIN, James A. (8<sup>th</sup> Dist)</b>			X				X
<b>SNIDER, Ricky (4<sup>th</sup> Dist)</b>			X				
<b>WOODALL, Glenn E. (8<sup>th</sup> Dist)</b>			X				
<b>WOODALL, Landon (14<sup>th</sup> Dist)</b>			X				X
<b>YOCOM, Wayne (1<sup>st</sup> Dist)</b>			X				
<b>TOTAL VOTE:</b>			<b>16</b>				<b>2</b>
<p><i>Motion to approve made by Jerry Dryden; seconded by Chuck Doerflinger.</i>  <i>Motion approved by roll call vote</i>  <i>Voting AYE: 16 NAY: 0</i>  <i>Members PRESENT: 16 ABSENT: 2</i></p>							

RESOLUTION NO. 06012505

RESOLUTION OF LAWRENCE COUNTY COMMISSION REQUESTING  
THE TENNESSEE LEGISLATURE TO STRENGTHEN OUR  
STALKING LAWS AND INCREASE THE PENALTIES FOR  
STALKING

WHEREAS, the present Tennessee Law prohibiting stalking, TCA 37-17-315 presently provides that stalking is a misdemeanor unless a person is convicted more than once; and

WHEREAS, stalking is an increasing problem and has resulted in serious injury and death to stalking victims; and

WHEREAS, persons who engage in stalking often have serious psychiatric problems and are a danger to society; and

WHEREAS, certain members of the Tennessee Senate and House of Representatives will introduce legislation in the 2005 session to strengthen our laws outlawing stalking and provide that a first conviction of stalking would be a felony offense; and

WHEREAS, the present law prevents judges and prosecutors from pursuing or sentencing first time stalkers to meaningful prison time, as the maximum prison sentence is less than one year in jail. Greater maximum penalties for first offense stalking is needed to give these officials the ability to protect victims of stalking.

NOW, THEREFORE, BE IT RESOLVED by the County Commission of Lawrence County, Tennessee that;

1. Lawrence County hereby supports increasing the maximum penalty for first time stalking to a felony.
2. That the Representatives in the State Legislature for Lawrence County should be provided a copy of the Resolution by the County Mayor's Office and urged to support increased penalties for stalking.

This resolution shall take effect upon its passage, the public welfare requiring it.

- Passed this the 25<sup>th</sup> day of January, 2005.
- Failed for lack of second this the 25<sup>th</sup> day of January, 2005.
- Failed on vote this the 25<sup>th</sup> day of January, 2005.
- Withdrawn this the 25<sup>th</sup> day of January, 2005.
- Tabled this the 25<sup>th</sup> day of January, 2005.
- Amended this the 25<sup>th</sup> day of January, 2005.

*Ametra Bailey*  
AMETRA BAILEY, COUNTY MAYOR AND CHAIR

ATTEST:

*Chuck Kizer*  
CHUCK KIZER, COUNTY CLERK

SPONSOR: W. CHARLES DOERFLINGER

**LAWRENCE COUNTY COMMISSION**  
**CHUCK KIZER, COUNTY CLERK**  
*January 25, 2005 Regular Session*

	MOTION	SECOND	AYE	NAY	PASS	PRESENT	ABSENT
<b>Resolution#06012505</b>							
<i>Resolution of Lawrence County Commission requesting the Tennessee Legislature to strengthen our stalking laws and increase the penalties for stalking</i>							
<i>Sponsor: W. Charles Doerflinger</i>							
<b>BAILEY, Jackie</b> (17 <sup>th</sup> Dist)			X				
<b>BENEFIELD, Delano</b> (10 <sup>th</sup> Dist)			X				
<b>BENEFIELD, Ronald</b> (9 <sup>th</sup> Dist)			X				
<b>BRAZIER, Olan</b> (13 <sup>th</sup> Dist)			X				
<b>BURNS, Franklin</b> (12 <sup>th</sup> Dist)		X	X				
<b>CLIFTON, Bobby</b> (6 <sup>th</sup> Dist)			X				
<b>CURTIS, Mark</b> (11 <sup>th</sup> Dist)			X				
<b>DOERFLINGER, Chuck</b> (18 <sup>th</sup> Dist)			X				
<b>DRYDEN, Jerry</b> (4 <sup>th</sup> Dist)			X				
<b>GABEL, Jim</b> (1 <sup>st</sup> Dist)			X				
<b>GILLESPIE, Dennis C.</b> (3 <sup>rd</sup> Dist)			X				
<b>GREEN, Robert L.</b> (2 <sup>nd</sup> Dist)			X				
<b>GRISHAM, Bill</b> (15 <sup>th</sup> Dist)	X		X				
<b>MARTIN, James A.</b> (8 <sup>th</sup> Dist)						X	
<b>SNIDER, Ricky</b> (4 <sup>th</sup> Dist)			X				
<b>WOODALL, Glenn E.</b> (8 <sup>th</sup> Dist)			X				
<b>WOODALL, Landon</b> (14 <sup>th</sup> Dist)						X	
<b>YOCOM, Wayne</b> (1 <sup>st</sup> Dist)			X				
<b>TOTAL VOTE:</b>			<b>16</b>				<b>2</b>
<b>Motion to approve made by Bill Grisham; seconded by Franklin Burns.</b> <b>Motion approved by roll call vote</b> <b>Voting AYE: 16 NAY: 0</b> <b>Members PRESENT: 16 ABSENT: 2</b>							

RESOLUTION NO. 07012505

RESOLUTION TO NAME BRIDGE ON GIMLET ROAD  
THE W.H. BOYD MEMORIAL BRIDGE

NOW THEREFORE, BE IT RESOLVED, by the Lawrence County Legislative Body meeting in regular session this 25<sup>th</sup> day of January, 2005, that the recently completed county bridge constructed by the Lawrence County Highway Department located on Gimlet Road in Lawrence County, Tennessee, be named the "W.H. Boyd Memorial Bridge" with the cost of signage for said bridge to be paid by the family of the late W.H Boyd.

This resolution shall take effect upon its passage, the public welfare requiring it.

- Passed this the 25<sup>th</sup> day of January, 2005.
- Failed for lack of second this the 25<sup>th</sup> day of January, 2005.
- Failed on vote this the 25<sup>th</sup> day of January, 2005.
- Withdrawn this the 25<sup>th</sup> day of January, 2005.
- Tabled this the 25<sup>th</sup> day of January, 2005.
- Amended this the 25<sup>th</sup> day of January, 2005.

  
AMETRA BAILEY, COUNTY MAYOR AND CHAIR

ATTEST:

  
CHUCK KIZER, COUNTY CLERK

SPONSOR: JAMES MARTIN

LAWRENCE COUNTY COMMISSION  
 CHUCK KIZER, COUNTY CLERK  
 January 25, 2005 Regular Session

Resolution#07012505	MOTION	SECOND	AYE	NAY	PASS	PRESENT	ABSENT
Resolution to name bridge on Gimlet Road the "W.H. Boyd Memorial Bridge" Sponsor: James Martin							
BAILEY, Jackie (17 <sup>th</sup> Dist)			X				
BENEFIELD, Delano (10 <sup>th</sup> Dist)			X				
BENEFIELD, Ronald (9 <sup>th</sup> Dist)			X				
BRAZIER, Olan (13 <sup>th</sup> Dist)			X				
BURNS, Franklin (12 <sup>th</sup> Dist)			X				
CLIFTON, Bobby (6 <sup>th</sup> Dist)			X				
CURTIS, Mark (11 <sup>th</sup> Dist)			X				
DOERFLINGER, Chuck (18 <sup>th</sup> Dist)			X				
DRYDEN, Jerry (4 <sup>th</sup> Dist)			X				
GABEL, Jim (1 <sup>st</sup> Dist)			X				
GILLESPIE, Dennis C. (3 <sup>rd</sup> Dist)			X				
GREEN, Robert L. (2 <sup>nd</sup> Dist)			X				
GRISHAM, Bill (15 <sup>th</sup> Dist)	X		X				
MARTIN, James A. (8 <sup>th</sup> Dist)							X
SNIDER, Ricky (4 <sup>th</sup> Dist)		X	X				
WOODALL, Glenn E. (8 <sup>th</sup> Dist)			X				
WOODALL, Landon (14 <sup>th</sup> Dist)							X
YOCOM, Wayne (1 <sup>st</sup> Dist)			X				
<b>TOTAL VOTE:</b>			<b>16</b>				<b>2</b>
Motion to approve made by Bill Grisham; seconded by Ricky Snider. Motion approved by roll call vote Voting AYE: 16 NAY: 0 Members PRESENT: 16 ABSENT: 2							

RESOLUTION NO. 08012505

RESOLUTION AUTHORIZING COUNTY MAYOR TO CONTACT LOCAL INDUSTRIES  
AND/OR POTENTIAL BUYERS OF LOCAL INDUSTRIES TO ASSURE SAID  
INDUSTRIES OF LAWRENCE COUNTY'S INTEREST IN KEEPING JOBS IN  
LAWRENCE COUNTY

WHEREAS, manufacturing companies and/or industries are presently located in Lawrence County, Tennessee; and

WHEREAS, it appears that certain manufacturing companies are presently for sale and that there are potential buyers of said local manufacturing companies; and

WHEREAS, it is desirous of the Legislative Body of Lawrence County, Tennessee, that manufacturing and/or industrial jobs remain in Lawrence County, Tennessee,


NOW THEREFORE, BE IT RESOLVED, by the Lawrence County Legislative Body meeting in regular session this 25<sup>th</sup> day of January, 2005, that the County Mayor is hereby authorized to directly contact any and all manufacturing companies or industries located in Lawrence County, as well as any known or determinable potential buyers of any manufacturing company located in Lawrence County, Tennessee, to make known to these entities that the Legislative Body of Lawrence County, Tennessee, is ready to take whatever steps as are reasonably necessary to insure that industrial and/or manufacturing jobs remain in Lawrence County, and further, to encourage said entities to continue operation in Lawrence County, Tennessee.

This resolution shall take effect upon its passage, the public welfare requiring it.

- (X) Passed this the 25<sup>th</sup> day of January, 2005.
- ( ) Failed for lack of second this the 25<sup>th</sup> day of January, 2005.
- ( ) Failed on vote this the 25<sup>th</sup> day of January, 2005.
- ( ) Withdrawn this the 25<sup>th</sup> day of January, 2005.
- ( ) Tabled this the 25<sup>th</sup> day of January, 2005.
- ( ) Amended this the 25<sup>th</sup> day of January, 2005.

  
AMETRA BAILEY, COUNTY MAYOR AND CHAIR

ATTEST:

  
CHUCK KIZER, COUNTY CLERK

SPONSOR: W. CHARLES DOERFLINGER



**LAWRENCE COUNTY COMMISSION**  
**CHUCK KIZER, COUNTY CLERK**  
*January 25, 2005 Regular Session*

	MOTION	SECOND	AYE	NAY	PASS	PRESENT	ABSENT
<b>Resolution#08012505</b>							
<i>Resolution authorizing County Mayor to contact local industries and/or potential buyers of local industries to assure said industries of Lawrence County's interest in keeping jobs in Lawrence County</i>							
<i>Sponsor: W. Charles Doerflinger</i>							
<b>BAILEY, Jackie (17<sup>th</sup> Dist)</b>			X				
<b>BENEFIELD, Delano (10<sup>th</sup> Dist)</b>			X				
<b>BENEFIELD, Ronald (9<sup>th</sup> Dist)</b>			X				
<b>BRAZIER, Olan (13<sup>th</sup> Dist)</b>			X				
<b>BURNS, Franklin (12<sup>th</sup> Dist)</b>	X		X				
<b>CLIFTON, Bobby (6<sup>th</sup> Dist)</b>			X				
<b>CURTIS, Mark (11<sup>th</sup> Dist)</b>			X				
<b>DOERFLINGER, Chuck (18<sup>th</sup> Dist)</b>			X				
<b>DRYDEN, Jerry (4<sup>th</sup> Dist)</b>			X				
<b>GABEL, Jim (1<sup>st</sup> Dist)</b>			X				
<b>GILLESPIE, Dennis C. (3<sup>rd</sup> Dist)</b>			X				
<b>GREEN, Robert L. (2<sup>nd</sup> Dist)</b>			X				
<b>GRISHAM, Bill (15<sup>th</sup> Dist)</b>			X				
<b>MARTIN, James A. (8<sup>th</sup> Dist)</b>			X				X
<b>SNIDER, Ricky (4<sup>th</sup> Dist)</b>		X	X				
<b>WOODALL, Glenn E. (8<sup>th</sup> Dist)</b>			X				
<b>WOODALL, Landon (14<sup>th</sup> Dist)</b>			X				X
<b>YOCOM, Wayne (1<sup>st</sup> Dist)</b>			X				
<b>TOTAL VOTE:</b>			<b>16</b>				<b>2</b>
<i>Motion to approve made by Franklin Burns; seconded by Ricky Snider.</i>							
<i>Motion approved by roll call vote</i>							
<i>Voting AYE: 16 NAY: 0</i>							
<i>Members PRESENT: 16 ABSENT: 2</i>							

RESOLUTION NO. 09012505

RESOLUTION TO APPROVE SALE OF SURPLUS EQUIPMENT FROM  
FROM LAWRENCE COUNTY HIGHWAY DEPARTMENT

WHEREAS, the Lawrence County Highway Department presently owns certain items of surplus equipment; and

WHEREAS, the Lawrence County Highway Department is in need of selling the aforesaid equipment.

NOW THEREFORE, BE IT RESOLVED, by the Lawrence County Legislative Body meeting in regular session this 25<sup>th</sup> day of January, 2005, that the Lawrence County Highway Department is hereby authorized to sell items of surplus equipment which it may own subject to the applicable Purchasing Law of 1957.

This resolution shall take effect upon its passage, the public welfare requiring it.

- (X) Passed this the 25<sup>th</sup> day of January, 2005.
- ( ) Failed for lack of second this the 25<sup>th</sup> day of January, 2005.
- ( ) Failed on vote this the 25<sup>th</sup> day of January, 2005.
- ( ) Withdrawn this the 25<sup>th</sup> day of January, 2005.
- ( ) Tabled this the 25<sup>th</sup> day of January, 2005.
- ( ) Amended this the 25<sup>th</sup> day of January, 2005.

  
AMETRA BAILEY, COUNTY MAYOR AND CHAIR

ATTEST:

  
CHUCK KIZER, COUNTY CLERK

SPONSOR: HIGHWAY COMMITTEE

LAWRENCE COUNTY COMMISSION  
 CHUCK KIZER, COUNTY CLERK  
 January 25, 2005 Regular Session

	MOTION	SECOND	AYE	NAY	PASS	PRESENT	ABSENT
<b>Resolution#09012505</b>							
<b>Resolution to approve sale of surplus equipment from Lawrence County Highway Department</b>							
<i>Sponsor: Highway Committee</i>							
<b>BAILEY, Jackie (17<sup>th</sup> Dist)</b>			X				
<b>BENEFIELD, Delano (10<sup>th</sup> Dist)</b>			X				
<b>BENEFIELD, Ronald (9<sup>th</sup> Dist)</b>			X				
<b>BRAZIER, Olan (13<sup>th</sup> Dist)</b>			X				
<b>BURNS, Franklin (12<sup>th</sup> Dist)</b>			X				
<b>CLIFTON, Bobby (6<sup>th</sup> Dist)</b>			X				
<b>CURTIS, Mark (11<sup>th</sup> Dist)</b>			X				
<b>DOERFLINGER, Chuck (18<sup>th</sup> Dist)</b>			X				
<b>DRYDEN, Jerry (4<sup>th</sup> Dist)</b>			X				
<b>GABEL, Jim (1<sup>st</sup> Dist)</b>			X				
<b>GILLESPIE, Dennis C. (3<sup>rd</sup> Dist)</b>		X	X				
<b>GREEN, Robert L. (2<sup>nd</sup> Dist)</b>			X				
<b>GRISHAM, Bill (15<sup>th</sup> Dist)</b>			X				
<b>MARTIN, James A. (8<sup>th</sup> Dist)</b>						X	
<b>SNIDER, Rickey (4<sup>th</sup> Dist)</b>			X				
<b>WOODALL, Glenn E. (8<sup>th</sup> Dist)</b>			X				
<b>WOODALL, Landon (14<sup>th</sup> Dist)</b>						X	
<b>YOCOM, Wayne (1<sup>st</sup> Dist)</b>	X		X				
<b>TOTAL VOTE:</b>			16				2
Motion to approve made by Wayne Yocom; seconded by Dennis Gillespie. Motion approved by roll call vote Voting AYE: 16 NAY: 0 Members PRESENT: 16 ABSENT: 2							

RESOLUTION NO. 10012505

RESOLUTION RECOMMENDING TRAFFIC SIGNAL AT THE INTERSECTION  
OF US HIGHWAY 43 NORTH AND CAMPBELLSVILLE ROAD  
IN LAWRENCE COUNTY, TENNESSEE

WHEREAS, The Lawrence County Legislative body deems that the public safety requires a recommendation to the City of Ethridge and the State of Tennessee that a traffic control device in the form of a traffic signal, or stop light, be erected at the intersection of US Highway 43 North and Campbellsville Road.

NOW, THEREFORE, be it resolved by the Lawrence County Legislative body meeting in regular session this 25<sup>th</sup> day of January, 2005, that it be recommended to the appropriate officials of the City of Ethridge and State of Tennessee that an appropriate traffic control device be erected at the intersection of US Highway 43 North and Campbellsville Road.

This resolution shall take effect upon its passage, the public welfare requiring it.

- Passed this the 25<sup>th</sup> day of January, 2005.
- Failed for lack of second this the 25<sup>th</sup> day of January, 2005.
- Failed on vote this the 25<sup>th</sup> day of January, 2005.
- Withdrawn this the 25<sup>th</sup> day of January, 2005.
- Tabled this the 25<sup>th</sup> day of January, 2005.
- Amended this the 25<sup>th</sup> day of January, 2005.

  
AMETRA BAILEY, COUNTY MAYOR AND CHAIR

ATTEST:

  
CHUCK KIZER, COUNTY CLERK

SPONSOR: HIGHWAY COMMITTEE

LAWRENCE COUNTY COMMISSION  
 CHUCK KIZER, COUNTY CLERK  
 January 25, 2005 Regular Session

	MOTION	SECOND	AYE	NAY	PASS	PRESENT	ABSENT
<b>Resolution#10012505 AMENDMENT</b>							
<i>Amend to erect "Caution Buggy" sign</i>							
<i>Sponsor:</i>							
<b>BAILEY, Jackie (17<sup>th</sup> Dist)</b>			X				
<b>BENEFIELD, Delano (10<sup>th</sup> Dist)</b>			X				
<b>BENEFIELD, Ronald (9<sup>th</sup> Dist)</b>	X		X				
<b>BRAZIER, Olan (13<sup>th</sup> Dist)</b>			X				
<b>BURNS, Franklin (12<sup>th</sup> Dist)</b>			X				
<b>CLIFTON, Bobby (6<sup>th</sup> Dist)</b>			X				
<b>CURTIS, Mark (11<sup>th</sup> Dist)</b>			X				
<b>DOERFLINGER, Chuck (18<sup>th</sup> Dist)</b>			X				
<b>DRYDEN, Jerry (4<sup>th</sup> Dist)</b>			X				
<b>GABEL, Jim (1<sup>st</sup> Dist)</b>			X				
<b>GILLESPIE, Dennis C. (3<sup>rd</sup> Dist)</b>			X				
<b>GREEN, Robert L. (2<sup>nd</sup> Dist)</b>			X				
<b>GRISHAM, Bill (15<sup>th</sup> Dist)</b>			X				
<b>MARTIN, James A. (8<sup>th</sup> Dist)</b>			X				X
<b>SNIDER, Ricky (4<sup>th</sup> Dist)</b>			X				
<b>WOODALL, Glenn E. (8<sup>th</sup> Dist)</b>		X	X				
<b>WOODALL, Landon (14<sup>th</sup> Dist)</b>			X				X
<b>YOCOM, Wayne (1<sup>st</sup> Dist)</b>			X				
<b>TOTAL VOTE:</b>			<b>16</b>				<b>2</b>
<b>Motion to amend made by Ronald Benefield; seconded by Glenn Woodall.</b> <b>Motion approved by roll call vote</b> <b>Voting AYE: 16 NAY: 0</b> <b>Members PRESENT: 16 ABSENT: 2</b>							

AMENDED RESOLUTION NO. 10012505

RESOLUTION RECOMMENDING TRAFFIC SIGNAL AT THE INTERSECTION  
OF US HIGHWAY 43 NORTH AND CAMPBELLSVILLE ROAD  
IN LAWRENCE COUNTY, TENNESSEE AND CAUTION SIGNS  
FOR BUGGY TRAFFIC ON HIGHWAY 43 NORTH

WHEREAS, The Lawrence County Legislative body deems that the public safety requires a recommendation to the City of Ethridge and the State of Tennessee that a traffic control device in the form of a traffic signal, or stop light, be erected at the intersection of US Highway 43 North and Campbellsville Road; and

WHEREAS, the Lawrence County Legislative body deems that the public safety requires a recommendation to the State of Tennessee that suitable roadside caution signs warning of Amish buggy traffic be erected on Highway 43 North beginning at the point where the highway shoulder narrows and the slow moving buggies must travel partially in lanes of traffic.

NOW, THEREFORE, be it resolved by the Lawrence County Legislative body meeting in regular session this 25<sup>th</sup> day of January, 2005, that it be recommended to the appropriate officials of the City of Ethridge and State of Tennessee that an appropriate traffic control device be erected at the intersection of US Highway 43 North and Campbellsville Road, and further, that it be recommended to the appropriate officials of the State of Tennessee that suitable roadside caution signs warning of Amish buggy traffic be erected on Highway 43 North beginning at the point where the highway shoulder narrows and the slow moving buggies must travel partially in lanes of traffic.

This resolution shall take effect upon its passage, the public welfare requiring it.

- (X) Passed this the 25<sup>th</sup> day of January, 2005.
- ( ) Failed for lack of second this the 25<sup>th</sup> day of January, 2005.
- ( ) Failed on vote this the 25<sup>th</sup> day of January, 2005.
- ( ) Withdrawn this the 25<sup>th</sup> day of January, 2005.
- ( ) Tabled this the 25<sup>th</sup> day of January, 2005.
- ( ) Amended this the 25<sup>th</sup> day of January, 2005.

  
AMETRA BAILEY, COUNTY MAYOR AND CHAIR

ATTEST:

  
CHUCK KIZER, COUNTY CLERK

SPONSOR: HIGHWAY COMMITTEE

LAWRENCE COUNTY COMMISSION  
 CHUCK KIZER, COUNTY CLERK  
 January 25, 2005 Regular Session

	MOTION	SECOND	AYE	NAY	PASS	PRESENT	ABSENT
<b>Resolution#10012505 AS AMENDED</b>							
<i>Resolution recommending traffic signal at the intersection of US Hwy 43 N and Campbellville Road in Lawrence County, Tn and to erect "Caution Buggy" sign</i>							
<i>Sponsor: Highway Committee</i>							
<i>BAILEY, Jackie (17<sup>th</sup> Dist)</i>			X				
<i>BENEFIELD, Delano (10<sup>th</sup> Dist)</i>			X				
<i>BENEFIELD, Ronald (9<sup>th</sup> Dist)</i>		X	X				
<i>BRAZIER, Olan (13<sup>th</sup> Dist)</i>			X				
<i>BURNS, Franklin (12<sup>th</sup> Dist)</i>			X				
<i>CLIFTON, Bobby (6<sup>th</sup> Dist)</i>			X				
<i>CURTIS, Mark (11<sup>th</sup> Dist)</i>			X				
<i>DOERFLINGER, Chuck (18<sup>th</sup> Dist)</i>			X				
<i>DRYDEN, Jerry (4<sup>th</sup> Dist)</i>			X				
<i>GABEL, Jim (1<sup>st</sup> Dist)</i>			X				
<i>GILLESPIE, Dennis C. (3<sup>rd</sup> Dist)</i>			X				
<i>GREEN, Robert L. (2<sup>nd</sup> Dist)</i>	X		X				
<i>GRISHAM, Bill (15<sup>th</sup> Dist)</i>			X				
<i>MARTIN, James A. (8<sup>th</sup> Dist)</i>						X	
<i>SNIDER, Ricky (4<sup>th</sup> Dist)</i>			X				
<i>WOODALL, Glenn E. (8<sup>th</sup> Dist)</i>			X				
<i>WOODALL, Landon (14<sup>th</sup> Dist)</i>						X	
<i>YOCOM, Wayne (1<sup>st</sup> Dist)</i>			X				
<b>TOTAL VOTE:</b>			16				2
<p><i>Motion to approve made by Robert Green; seconded by Ronald Benefield.</i>  <i>Motion approved by roll call vote</i>  <i>Voting AYE: 16 NAY: 0</i>  <i>Members PRESENT: 16 ABSENT: 2</i></p>							

## 2005 HOLIDAYS

NEW YEARS DAY	DECEMBER 31 <sup>ST</sup>
MARTIN LUTHER KING DAY	JANUARY 17 <sup>TH</sup>
PRESIDENT'S DAY	FEBRUARY 21 <sup>ST</sup>
GOOD FRIDAY	MARCH 25 <sup>TH</sup>
MEMORIAL DAY	MAY 30 <sup>TH</sup>
INDEPENDENCE DAY	JULY 4 <sup>TH</sup>
LABOR DAY	SEPTEMBER 5 <sup>TH</sup>
COLUMBUS DAY	OCTOBER 10 <sup>TH</sup>
VETERAN'S DAY	NOVEMBER 11 <sup>TH</sup>
THANKSGIVING HOLIDAY	NOVEMBER 24 <sup>TH</sup> & 25 <sup>TH</sup>
CHRISTMAS HOLIDAY	DECEMBER 26 <sup>TH</sup> & 27 <sup>TH</sup>





LAWRENCE COUNTY BOARD OF COMMISSIONERS  
COMMITTEES AND BOARDS 2004/2005  
\*DENOTES CHAIR

**BUDGET COMMITTEE**

Ametra Bailey\*  
Bobby Clifton  
Wayne Yocom  
Olan Brazier  
Dennis Gillespie

**HIGHWAY COMMITTEE**

Ronnie Benefield\*  
Wayne Yocom  
Olan Brazier  
Bobby Clifton  
James Martin  
Dennis Gillespie

**SCHOOL BOARD LIAISON**

Mark Curtis\*  
Bill Grisham  
Wayne Yocom  
Jim Gabel  
Delano Benefield  
Jackie Bailey

**INSURANCE & BENEFITS**

Robert (Spanky) Green\*  
Jackie Bailey  
Ronnie Benefield  
Jerry Dryden  
Landon Woodall  
Mark Curtis  
Bill Grisham

**TOURISM**

James Martin\*  
Jackie Bailey  
Ricky Snider  
Mark Curtis  
Glenn Woodall  
Delano Benefield  
Ronnie Benefield

**PUBLIC SAFETY  
JAIL & JUDICIAL**

Bobby Clifton\*  
Ricky Snider  
Mark Curtis  
Dennis Gillespie  
Delano Benefield  
Landon Woodall  
Franklin Burns

**SOLID WASTE**

Ricky Snider\*  
Olan Brazier  
Franklin Burns  
Dennis Gillespie  
Bobby Clifton

**PURCHASING**

Ametra Bailey\*  
Olan Brazier  
Chuck Doerflinger  
Jerry Dryden  
Landon Woodall

**FACILITIES**

Jim Gabel\*  
Glenn Woodall  
James Martin  
Franklin Burns  
Delano Benefield  
Robert (Spanky) Green  
Ronnie Benefield

**RESOLUTION**

Jerry Dryden\*  
Bobby Clifton  
Ricky Snider  
Chuck Doerflinger  
Bill Grisham

**TECHNOLOGY**

Mark Curtis\*  
Glenn Woodall  
Chuck Doerflinger  
Jerry Dryden  
Jim Gabel

**ECONOMIC & COMMUNITY  
DEVELOPMENT**

Chuck Doerflinger\*  
Robert (Spanky) Green  
Ronnie Benefield  
Ricky Snider  
Bobby Clifton  
Wayne Yocom  
James Martin

**NON-PROFIT & CHARITABLE**

Jackie Bailey\*  
Glenn Woodall  
James Martin  
Franklin Burns  
Robert (Spanky) Green

**GRIEVANCE**

Mary Hodge  
Lisa Pace  
Tonya Roper  
John Byrd  
Bette Martin  
Debbie Riddle  
Paula Alley

**BOARDS**

**BEER BOARD**  
Landon Woodall  
Johnny Daniel  
Gary Wayne Hyde

LAWRENCE COUNTY COMMISSION  
 CHUCK KIZER, COUNTY CLERK  
 January 25, 2005 Regular Session

Resolution#	MOTION	SECOND	AYE	NAY	PASS	PRESENT	ABSENT
<b>APPOINTMENTS TO LAWRENCE COUNTY LEGISLATIVE BODY COMMITTEES</b>							
<i>Sponsor:</i>							
<b>BAILEY, Jackie</b> (17 <sup>th</sup> Dist)							
<b>BENEFIELD, Delano</b> (10 <sup>th</sup> Dist)							
<b>BENEFIELD, Ronald</b> (9 <sup>th</sup> Dist)							
<b>BRAZIER, Olan</b> (13 <sup>th</sup> Dist)							
<b>BURNS, Franklin</b> (12 <sup>th</sup> Dist)							
<b>CLIFTON, Bobby</b> (6 <sup>th</sup> Dist)							
<b>CURTIS, Mark</b> (11 <sup>th</sup> Dist)							
<b>DOERFLINGER, Chuck</b> (18 <sup>th</sup> Dist)							
<b>DRYDEN, Jerry</b> (4 <sup>th</sup> Dist)							
<b>GABEL, Jim</b> (1 <sup>st</sup> Dist)							
<b>GILLESPIE, Dennis C.</b> (3 <sup>rd</sup> Dist)							
<b>GREEN, Robert L.</b> (2 <sup>nd</sup> Dist)							
<b>GRISHAM, Bill</b> (15 <sup>th</sup> Dist)							
<b>MARTIN, James A.</b> (8 <sup>th</sup> Dist)	X						X
<b>SNIDER, Ricky</b> (4 <sup>th</sup> Dist)							
<b>WOODALL, Glenn E.</b> (8 <sup>th</sup> Dist)		X					
<b>WOODALL, Landon</b> (14 <sup>th</sup> Dist)							X
<b>YOCOM, Wayne</b> (1 <sup>st</sup> Dist)							
<b>TOTAL VOTE:</b>			<b>16</b>				<b>2</b>
Motion to approve made by <b>Ricky Snider</b> ; seconded by <b>Glenn Woodall</b> . Motion approved by unanimous voice vote Voting <b>AYE: 16 NAY: 0</b> Members <b>PRESENT: 16 ABSENT: 2</b>							

LAWRENCE COUNTY COMMISSION  
January 25, 2005 Regular Session

NOTARIES

	<i>Applicants Name</i>	<i>Bonding agent</i>
1.	<i>Patricia A. Pettus</i>	<i>A.B. Turnbo and Tony Billings</i>
2.	<i>Tricia L. James</i>	<i>Jonathan M. Edwards &amp; Oneal Stanford</i>
3.	<i>Olevia King</i>	<i>Western Surety Co</i>
4.	<i>Joan Knowis</i>	<i>Travelers Casualty &amp; Surety Co of America</i>
5.	<i>Donna G. Cash</i>	<i>National Grange Mutual Ins Co</i>
6.	<i>Amanda Williams</i>	<i>Western Surety Co</i>
7.	<i>Rual P. Orton</i>	<i>Dean &amp; Harold Richmond</i>
8.	<i>Teresa M. Frazier</i>	<i>Western Surety Co</i>
9.	<i>Roger West</i>	<i>Travelers Property &amp; Casualty Co of America</i>
10.	<i>Courtney Rudy</i>	<i>Western Surety Co</i>
11.	<i>Wm. Travis Gobble</i>	<i>C. W. Rawdon &amp; Johnny Register</i>
12.	<i>Martha Jones</i>	<i>Western Surety Co</i>
13.	<i>Richard Kent Brazier</i>	<i>Western Surety Co</i>
14.	<i>Barbara L. Purcell</i>	<i>Western Surety Co</i>
15.	<i>Pat L. Rhodes</i>	<i>Western Surety Co</i>
16.	<i>J. Christopher Williams</i>	<i>Western Surety Co</i>
17.	<i>Shonda Smith</i>	<i>National Grange Mutual Ins Co</i>
18.	<i>John W. Finney</i>	<i>Auto Owners Mutual Ins Co</i>
19.	<i>Katy Adams</i>	<i>Auto Owners Mutual Ins Co</i>
20.	<i>Margaret S. Adams</i>	<i>Western Surety Co</i>
21.	<i>William B. Bottoms</i>	<i>Western Surety Co</i>

LAWRENCE COUNTY COMMISSION  
 CHUCK KIZER, COUNTY CLERK  
 January 25, 2005 Regular Session

NOTARIES	MOTION	SECOND	AYE	NAY	PASS	PRESENT	ABSENT
BAILEY, Jackie 17 <sup>th</sup> Dist							
BENEFIELD, Delano 10 <sup>th</sup> Dist							
BENEFIELD, Ronald 9 <sup>th</sup> Dist							
BRAZIER, Olan 13 <sup>th</sup> Dist							
BURNS, Franklin 12 <sup>th</sup> Dist	X						
CLIFTON, Bobby 6 <sup>th</sup> Dist							
CURTIS, Mark 11 <sup>th</sup> Dist							
DOERFLINGER, Chuck 18 <sup>th</sup> Dist							
DRYDEN, Jerry 4 <sup>th</sup> Dist							
GABEL, Jim 1 <sup>st</sup> Dist							
GILLESPIE, Dennis C. 3 <sup>rd</sup> Dist							
GREEN, Robert L. 2 <sup>nd</sup> Dist							
GRISHAM, Bill 15 <sup>th</sup> Dist		X					
MARTIN, James A. 8 <sup>th</sup> Dist							X
SNIDER, Ricky 4 <sup>th</sup> Dist							
WOODALL, Glenn E. 8 <sup>th</sup> Dist							
WOODALL, Landon 14 <sup>th</sup> Dist							X
YOCOM, Wayne 1 <sup>st</sup> Dist							
Motion to approve made by Franklin Burns; seconded by Bill Grisham. Notaries approved by voice vote. Voting AYE: 16 NAY: 0 Members PRESENT: 16 ABSENT: 2							

LAWRENCE COUNTY COMMISSION  
 CHUCK KIZER, COUNTY CLERK  
 January 25, 2005 Regular Session

ADJOURNMENT	MOTION	SECOND	AYE	NAY	PASS	PRESENT	ABSENT
BAILEY, Jackie (17 <sup>th</sup> Dist)							
BENEFIELD, Delano (10 <sup>th</sup> Dist)							
BENEFIELD, Ronald (9 <sup>th</sup> Dist)							
BRAZIER, Olan (13 <sup>th</sup> Dist)							
BURNS, Franklin (12 <sup>th</sup> Dist)							
CLIFTON, Bobby (6 <sup>th</sup> Dist)							
CURTIS, Mark (11 <sup>th</sup> Dist)							
DOERFLINGER, Chuck (18 <sup>th</sup> Dist)							
DRYDEN, Jerry (4 <sup>th</sup> Dist)							
GABEL, Jim (1 <sup>st</sup> Dist)							
GILLESPIE, Dennis C. (3 <sup>rd</sup> Dist)							
GREEN, Robert L. (2 <sup>nd</sup> Dist)							
GRISHAM, Bill (15 <sup>th</sup> Dist)							
MARTIN, James A. (8 <sup>th</sup> Dist)						X	X
SNIDER, Ricky (4 <sup>th</sup> Dist)							
WOODALL, Glenn E. (8 <sup>th</sup> Dist)	X						
WOODALL, Landon (14 <sup>th</sup> Dist)						X	X
YOCOM, Wayne (1 <sup>st</sup> Dist)		X					
Motion to adjourn made by Glenn Woodall; seconded by Wayne Yocom. Motion approved by voice vote. Voting AYE: 16 NAY: 0 Members PRESENT: 16 ABSENT: 0							
			16				2

AGENDA

TO THE LAWRENCE COUNTY BOARD OF COMMISSIONERS  
LAWRENCE COUNTY, TENNESSEE

February 28, 2005

5:00 p.m.

SPECIAL SESSION

CALL TO ORDER BY THE CHAIR

ROLL CALL

INVOCATION:

PLEDGE:

PUBLIC COMMENTS

DISCUSSION AND ACTION FOR BUILDING PURCHASE FO E911

1. RESOLUTION NO: 01022805  
A RESOLUTION AUTHORIZING THE ISSUANCE OF GENERAL OBLIGATION REFUNDING BONDS IN THE AGGREGATE PRINCIPAL AMOUNT OF NOT TO EXCEED SEVEN MILLION NINE HUNDRED FORTY THOUSAND DOLLARS (\$7,940,000.00) OF LAWRENCE COUNTY, TENNESSEE, MAKING PROVISION FOR THE ISSUANCE, SALE AND PAYMENT OF SAID BONDS; ESTABLISHING THE TERMS THEREOF AND THE DISPOSITION OF PROCEEDS THEREFROM; AND PROVIDING FOR THE LEVY OF TAXES FOR THE PAYMENT OF PRINCIPAL OF, PREMIUM, IF ANY, AND INTEREST ON THE BONDS.  
SPONSOR:

2. RESOLUTION NO: 02022805  
RESOLUTION OF THE BOARD OF COMMISSIONERS OF LAWRENCE COUNTY, TENNESSEE, AUTHORIZING THE E911 BOARD TO BORROW FUNDS IN AN AMOUNT NOT TO EXCEED FIVE HUNDRED THOUSAND DOLLARS (\$500,000.00)  
SPONSOR:

NOTARIES

*Ametra Bailey*  
CHAIR, LAWRENCE COUNTY LEGISLATIVE BODY

*Ametra Bailey*  
AMETRA BAILEY, COUNTY EXECUTIVE

ATTEST  
*Chuck Kizer*  
CHUCK KIZER, COUNTY CLERK