

AGENDA

**TO THE LAWRENCE COUNTY BOARD OF COMMISSIONERS
LAWRENCE COUNTY, TENNESSEE**

**January 27, 2004
5:00 p.m.**

**CALL TO ORDER BY THE CHAIR
ROLL CALL
INVOCATION:
PLEDGE:**

PUBLIC COMMENTS

BI-MONTHLY FINANCIAL REPORT FISCAL AGENT

BI-MONTHLY FINANCIAL REPORT SUPERINTENDENT

APPROVAL OF THE REPORT OF THE RESOLUTION COMMITTEE

1. RESOLUTION NO: 01012704
RESOLUTION APPROVING MINUTES OF THE NOVEMBER 25, 2003,
REGULAR SESSION
2. RESOLUTION NO: 02012704
RESOLUTION TO APPROVE BUDGET AMENDMENTS FOR THE COUNTY
BUDGET
3. RESOLUTION NO. 03012704
RESOLUTION TO APPROVE BUDGET AMENDMENTS FOR THE SCHOOL
BOARD BUDGET
4. RESOLUTION NO. 04012704
RESOLUTION TO APPROVE THE COUNTY ROAD LIST FOR THE YEAR 2004
SPONSOR: HIGHWAY COMMITTEE
5. RESOLUTION NO. 05012704
RESOLUTION TO ESTABLISH SPEED ZONE ON BRYANT ROAD
SPONSOR: OLAN BRAZIER
6. RESOLUTION NO. 06012704
RESOLUTION TO ESTABLISH SPEED ZONE ON STAGGS LOOP ROAD
SPONSOR: OLAN BRAZIER
7. RESOLUTION NO. 07012704
RESOLUTION TO SUPPORT LEGISLATION TO ENACT STATE REGULATIONS
FOR AERIALY APPLIED CHEMICALS
SPONSOR: OLAN BRAZIER
8. RESOLUTION NO. 08012704
RESOLUTION TO APPROVE THE CONVEYANCE OF AMBULANCE FROM
THE LAWRENCE COUNTY AMBULANCE SERVICE TO LAWRENCE
COUNTY RESCUE SQUAD
SPONSOR: AMETRA BAILEY
9. RESOLUTION NO. 09012704
RESOLUTION TO INCREASE LITIGATION TAXES FOR GENERAL SESSIONS
COURT IN LAWRENCE COUNTY
SPONSOR: W. CHARLES DOERFLINGER
10. RESOLUTION NO. 10012704

RESOLUTION TO ADD TO EACH MISDEMEANOR AND FELONY COST
BILL A \$12.50 CHARGE FOR REMITTAL TO THE DISTRICT PUBLIC
DEFENDERS CONFERENCE
SPONSOR: W. CHARLES DOERFLINGER

11. RESOLUTION NO. 11012704
RESOLUTION TO APPROVE PURCHASE OF COMPUTER SYSTEM FOR THE
LAWRENCE COUNTY SHERIFF'S DEPARTMENT
SPONSOR: SHERIFF'S DEPARTMENT
12. RESOLUTION NO. 12012704
RESOLUTION TO URGE THE GENERAL ASSEMBLY TO ENACT A PRIVATE
ACT AMENDING THE PRIVATE ACTS OF LAWRENCE COUNTY REGARDING
THE CLERKING RESPONSIBILITIES FOR JUVENILE COURT IN LAWRENCE
COUNTY.
SPONSOR: AMETRA BAILEY
13. RESOLUTION NO. 13012704
RESOLUTION TO SUPPORT LEGISLATION IN THE U.S. SENATE
INCLUDING LAWRENCE COUNTY IN THE APPALACHIAN REGIONAL
COMMISSION
SPONSOR: AMETRA BAILEY
14. RESOLUTION NO. 14012704
RESOLUTION TO SUPPORT LEGISLATION REQUIRING A DEPOSIT ON ALL
GLASS, ALUMINUM AND PLASTIC BEVERAGE CONTAINERS
SPONSOR:
15. RESOLUTION NO. 15012704
RESOLUTION TO ALLOW COUNTY ATTORNEY TO ASSOCIATE ADDITIONAL
LEGAL COUNSEL
SPONSOR: AMETRA BAILEY
16. RESOLUTION NO. 16012704
RESOLUTION APPOINTING ONE MEMBER TO LAWRENCE COUNTY
EMERGENCY COMMUNICATIONS BOARD
17. RESOLUTION NO. 17012704
RESOLUTION APPOINTING ONE MEMBER TO THE BEER BOARD
18. RESOLUTION NO. 18012704
RESOLUTION APPOINTING TWO MEMBERS TO THE AGRICULTURAL
COMMITTEE BOARD
19. RESOLUTION NO. 19012704
RESOLUTION APPOINTING ONE MEMBER TO THE BOARD OF
EQUALIZATION
20. RESOLUTION NO. 20012704
RESOLUTION DIRECTING COUNTY TRUSTEE TO APPOINT DELINQUENT TAX
ATTORNEY
21. RESOLUTION NO. 21012704
RESOLUTION APPROVING AIR EVAC LIFE TEAM ENROLLMENT OF
COUNTY EMPLOYEES

APPROVAL OF 2004 HOLIDAYS

APPOINTMENTS TO LAWRENCE COUNTY LEGISLATIVE BODY COMMITTEES

NOTARIES

Ametra Bailey
CHAIR, LAWRENCE COUNTY LEGISLATIVE BODY

Ametra Bailey
AMETRA BAILEY, COUNTY EXECUTIVE

ATTEST:

Chuck Kizer
CHUCK KIZER, COUNTY CLERK

LAWRENCE COUNTY COMMISSION
CHUCK KIZER, COUNTY CLERK
January 27, 2004 Regular Session

CALL TO ORDER: Anetra Bailey, County Mayor
ROLL CALL: Chuck Kizer, County Clerk
INVOCATION: James Martin, County Commissioner
PLEDGE: Bill Grisham, County Commissioner

	PRESENT	ABSENT
YOCOM, Wayne (1 st Dist) 148 Rigling Rd, Loretto (853-6725)	X	
WOODALL, Landon (14 th Dist) 858 Ehridge Red Hill Rd, Lawrenceburg (762-3159)	X	
WOODALL, Glenn E. (8 th Dist) 1401 Hart Ave, Lawrenceburg (766-1040)	X	
SNIDER, Ricky (4 th Dist) 2757 Hwy 43 S, Leona (762-5340)	X	
MARTIN, James A. (8 th Dist) 1547 McCarter Rd, Lawrenceburg (762-7283)	X	
GRISHAM, Bill (15 th Dist) 199 Walden Rd, Lawrenceburg (762-6640)	X	
GREEN, Robert L. (2 nd Dist) 404 N Mill/PO Box 224, Loretto (853-6709)	X	
GILLESPIE, Dennis C. (3 rd Dist) 286 Blooming Grove Rd, Five Points (556-2281)	X	
GABEL, Jim (1 st Dist) 2773 Hwy 43/PO Box 176, Leona (852-2899)	X	
DRYDEN, Jerry (4 th Dist) 12 Ingram Rd, Leona (762-7118)		X
DOERFLINGER, Chuck (18 th Dist) 230 Parkes Ave, Lawrenceburg (762-3117)	X	
CURTIS, Mark (11 th Dist) 149 Railroad Bed Pike, Summertown (964-2182)	X	
CLIFTON, Bobby (6 th Dist) 409 Busby Rd, Loretto (853-4809)		X
BURNS, Franklin (6 th Dist) 383 L'burg Henryville, Ehridge (964-3404)	X	
BRAZIER, Olan (5 th Dist) 175 Reed Patch Rd, Lawrenceburg (762-5501)	X	
BENEFIELD, Ronald (7 th Dist) 91 Benefield Ln, Ehridge (829-2358)	X	
BENEFIELD, Delano (10 th Dist) 4628 Hwy 43 N, Summertown (964-2430)	X	
BAILEY, Jackie (9 th Dist) 411 6 th St, Lawrenceburg (762-3716)	X	
TOTAL:	16	2
Total members present:	absent:	

Summary Financial Statement
 DECEMBER 31, 2003

Fiscal Year Time Lapse: 50.00

101 GENERAL

Account	Description	Budget Estimate	Actual To Date	Percent	Estimate	Actual Of Avg	Percent
---------	-------------	-----------------	----------------	---------	----------	---------------	---------

4388	RENTING MACHINE COLLECTIONS	1,200.00	277.99	23.16	100.00	10.51	10.51
4389	CONSTITUTIONAL OFFICERS FEES AND COMM	0.00	283.94	0.00	0.00	0.00	0.00
4390	DATA PROCESSING FEE - REGISTER	0.00	788.00	0.00	0.00	0.00	0.00
4394	DATA PROCESSING FEE - SHERIFF	0.00	144.00	0.00	0.00	0.00	0.00
4399	OTHER CHARGES FOR SERVICES	2,270.00	993.94	43.78	109.08	44.54	20.50
4410	INVESTMENT INCOME	150,000.00	179.19	0.12	509.01	0.01	0.00
4415	LEASE/RENTALS	0.00	30.00	0.00	0.00	0.00	0.00
4416	SALE OF MATERIALS AND SUPPLIES	600.00	94.40	15.73	50.00	0.00	0.00
4417	COMMISSARY SALES	0.00	828.90	0.00	0.00	0.00	0.00
4418	MISCELLANEOUS REFUNDS	0.00	674.00	0.00	291.07	101.01	44.00
4419	EXPENDITURE CREDITS	0.00	50.00	0.00	0.00	0.00	0.00
4420	INSURANCE RECOVERY	4,000.00	0.00	0.00	333.33	0.00	0.00
4425	SALE OF EQUIPMENT	0.00	0.00	0.00	700.33	0.00	0.00
4426	CONTRIBUTIONS & GIFTS	0.00	0.00	0.00	0.00	0.00	0.00
4427	COUNTY CLERK	43,160.00	777.75	1.80	700.00	160.00	43.42
4428	COUNTY CLERK	43,160.00	777.75	1.80	700.00	160.00	43.42
4429	REGISTER	79,320.00	143,874.09	181.29	700.00	613.49	1049.11
4430	REGISTER	79,320.00	143,874.09	181.29	700.00	613.49	1049.11
4431	REGISTER	79,320.00	143,874.09	181.29	700.00	613.49	1049.11
4432	REGISTER	79,320.00	143,874.09	181.29	700.00	613.49	1049.11
4433	REGISTER	79,320.00	143,874.09	181.29	700.00	613.49	1049.11
4434	REGISTER	79,320.00	143,874.09	181.29	700.00	613.49	1049.11
4435	REGISTER	79,320.00	143,874.09	181.29	700.00	613.49	1049.11
4436	REGISTER	79,320.00	143,874.09	181.29	700.00	613.49	1049.11
4437	REGISTER	79,320.00	143,874.09	181.29	700.00	613.49	1049.11
4438	REGISTER	79,320.00	143,874.09	181.29	700.00	613.49	1049.11
4439	REGISTER	79,320.00	143,874.09	181.29	700.00	613.49	1049.11
4440	REGISTER	79,320.00	143,874.09	181.29	700.00	613.49	1049.11
4441	REGISTER	79,320.00	143,874.09	181.29	700.00	613.49	1049.11
4442	REGISTER	79,320.00	143,874.09	181.29	700.00	613.49	1049.11
4443	REGISTER	79,320.00	143,874.09	181.29	700.00	613.49	1049.11
4444	REGISTER	79,320.00	143,874.09	181.29	700.00	613.49	1049.11
4445	REGISTER	79,320.00	143,874.09	181.29	700.00	613.49	1049.11
4446	REGISTER	79,320.00	143,874.09	181.29	700.00	613.49	1049.11
4447	REGISTER	79,320.00	143,874.09	181.29	700.00	613.49	1049.11
4448	REGISTER	79,320.00	143,874.09	181.29	700.00	613.49	1049.11
4449	REGISTER	79,320.00	143,874.09	181.29	700.00	613.49	1049.11
4450	REGISTER	79,320.00	143,874.09	181.29	700.00	613.49	1049.11
4451	REGISTER	79,320.00	143,874.09	181.29	700.00	613.49	1049.11
4452	REGISTER	79,320.00	143,874.09	181.29	700.00	613.49	1049.11
4453	REGISTER	79,320.00	143,874.09	181.29	700.00	613.49	1049.11
4454	REGISTER	79,320.00	143,874.09	181.29	700.00	613.49	1049.11
4455	REGISTER	79,320.00	143,874.09	181.29	700.00	613.49	1049.11
4456	REGISTER	79,320.00	143,874.09	181.29	700.00	613.49	1049.11
4457	REGISTER	79,320.00	143,874.09	181.29	700.00	613.49	1049.11
4458	REGISTER	79,320.00	143,874.09	181.29	700.00	613.49	1049.11
4459	REGISTER	79,320.00	143,874.09	181.29	700.00	613.49	1049.11
4460	REGISTER	79,320.00	143,874.09	181.29	700.00	613.49	1049.11
4461	REGISTER	79,320.00	143,874.09	181.29	700.00	613.49	1049.11
4462	REGISTER	79,320.00	143,874.09	181.29	700.00	613.49	1049.11
4463	REGISTER	79,320.00	143,874.09	181.29	700.00	613.49	1049.11
4464	REGISTER	79,320.00	143,874.09	181.29	700.00	613.49	1049.11
4465	REGISTER	79,320.00	143,874.09	181.29	700.00	613.49	1049.11
4466	REGISTER	79,320.00	143,874.09	181.29	700.00	613.49	1049.11
4467	REGISTER	79,320.00	143,874.09	181.29	700.00	613.49	1049.11
4468	REGISTER	79,320.00	143,874.09	181.29	700.00	613.49	1049.11
4469	REGISTER	79,320.00	143,874.09	181.29	700.00	613.49	1049.11
4470	REGISTER	79,320.00	143,874.09	181.29	700.00	613.49	1049.11
4471	REGISTER	79,320.00	143,874.09	181.29	700.00	613.49	1049.11
4472	REGISTER	79,320.00	143,874.09	181.29	700.00	613.49	1049.11
4473	REGISTER	79,320.00	143,874.09	181.29	700.00	613.49	1049.11
4474	REGISTER	79,320.00	143,874.09	181.29	700.00	613.49	1049.11
4475	REGISTER	79,320.00	143,874.09	181.29	700.00	613.49	1049.11
4476	REGISTER	79,320.00	143,874.09	181.29	700.00	613.49	1049.11
4477	REGISTER	79,320.00	143,874.09	181.29	700.00	613.49	1049.11
4478	REGISTER	79,320.00	143,874.09	181.29	700.00	613.49	1049.11
4479	REGISTER	79,320.00	143,874.09	181.29	700.00	613.49	1049.11
4480	REGISTER	79,320.00	143,874.09	181.29	700.00	613.49	1049.11
4481	REGISTER	79,320.00	143,874.09	181.29	700.00	613.49	1049.11
4482	REGISTER	79,320.00	143,874.09	181.29	700.00	613.49	1049.11
4483	REGISTER	79,320.00	143,874.09	181.29	700.00	613.49	1049.11
4484	REGISTER	79,320.00	143,874.09	181.29	700.00	613.49	1049.11
4485	REGISTER	79,320.00	143,874.09	181.29	700.00	613.49	1049.11
4486	REGISTER	79,320.00	143,874.09	181.29	700.00	613.49	1049.11
4487	REGISTER	79,320.00	143,874.09	181.29	700.00	613.49	1049.11
4488	REGISTER	79,320.00	143,874.09	181.29	700.00	613.49	1049.11
4489	REGISTER	79,320.00	143,874.09	181.29	700.00	613.49	1049.11
4490	REGISTER	79,320.00	143,874.09	181.29	700.00	613.49	1049.11
4491	REGISTER	79,320.00	143,874.09	181.29	700.00	613.49	1049.11
4492	REGISTER	79,320.00	143,874.09	181.29	700.00	613.49	1049.11
4493	REGISTER	79,320.00	143,874.09	181.29	700.00	613.49	1049.11
4494	REGISTER	79,320.00	143,874.09	181.29	700.00	613.49	1049.11
4495	REGISTER	79,320.00	143,874.09	181.29	700.00	613.49	1049.11
4496	REGISTER	79,320.00	143,874.09	181.29	700.00	613.49	1049.11
4497	REGISTER	79,320.00	143,874.09	181.29	700.00	613.49	1049.11
4498	REGISTER	79,320.00	143,874.09	181.29	700.00	613.49	1049.11
4499	REGISTER	79,320.00	143,874.09	181.29	700.00	613.49	1049.11
4500	REGISTER	79,320.00	143,874.09	181.29	700.00	613.49	1049.11
4501	REGISTER	79,320.00	143,874.09	181.29	700.00	613.49	1049.11
4502	REGISTER	79,320.00	143,874.09	181.29	700.00	613.49	1049.11
4503	REGISTER	79,320.00	143,874.09	181.29	700.00	613.49	1049.11
4504	REGISTER	79,320.00	143,874.09	181.29	700.00	613.49	1049.11
4505	REGISTER	79,320.00	143,874.09	181.29	700.00	613.49	1049.11
4506	REGISTER	79,320.00	143,874.09	181.29	700.00	613.49	1049.11
4507	REGISTER	79,320.00	143,874.09	181.29	700.00	613.49	1049.11
4508	REGISTER	79,320.00	143,874.09	181.29	700.00	613.49	1049.11
4509	REGISTER	79,320.00	143,874.09	181.29	700.00	613.49	1049.11
4510	REGISTER	79,320.00	143,874.09	181.29	700.00	613.49	1049.11
4511	REGISTER	79,320.00	143,874.09	181.29	700.00	613.49	1049.11
4512	REGISTER	79,320.00	143,874.09	181.29	700.00	613.49	1049.11
4513	REGISTER	79,320.00	143,874.09	181.29	700.00	613.49	1049.11
4514	REGISTER	79,320.00	143,874.09	181.29	700.00	613.49	1049.11
4515	REGISTER	79,320.00	143,874.09	181.29	700.00	613.49	1049.11
4516	REGISTER	79,320.00	143,874.09	181.29	700.00	613.49	1049.11
4517	REGISTER	79,320.00	143,874.09	181.29	700.00	613.49	1049.11
4518	REGISTER	79,320.00	143,874.09	181.29	700.00	613.49	1049.11
4519	REGISTER	79,320.00	143,874.09	181.29	700.00	613.49	1049.11
4520	REGISTER	79,320.00	143,874.09	181.29	700.00	613.49	1049.11
4521	REGISTER	79,320.00	143,874.09	181.29	700.00	613.49	1049.11
4522	REGISTER	79,320.00	143,874.09	181.29	700.00	613.49	1049.11
4523	REGISTER	79,320.00	143,874.09	181.29	700.00	613.49	1049.11
4524	REGISTER	79,320.00	143,874.09	181.29	700.00	613.49	1049.11
4525	REGISTER	79,320.00	143,874.09	181.29	700.00	613.49	1049.11
4526	REGISTER	79,320.00	143,874.09	181.29	700.00	613.49	1049.11
4527	REGISTER	79,320.00	143,874.09	181.29	700.00	613.49	1049.11
4528	REGISTER	79,320.00	143,874.09	181.29	700.00	613.49	1049.11
4529	REGISTER	79,320.00	143,874.09	181.29	700.00	613.4	

Summary Financial Statement
DECEMBER 31, 2003

Fiscal Year: Time Lapses 50,00

Account	Description	Budget	Actual	Percent	Year-To-Date	Estimate	Bvg/Mth	Actual	Percent
---------	-------------	--------	--------	---------	--------------	----------	---------	--------	---------

REVENUES		7,817,844.00	8,988,892.09	38.2	626,461.99	1,173,235.40	187.3
EXPENDITURES							
Total REVENUES		7,817,844.00	8,988,892.09	38.2	626,461.99	1,173,235.40	187.3

5100	COUNTY COMMISSION	110,920.00	93,272.21	48.2	204.99	428.04	4.3
5130	COUNTY EXECUTIVE	185,000.00	15,915.35	4.1	8.75	936.00	9.5
5140	COUNTY ATTORNEY	6,000.00	0.00	0.0	0.00	0.00	0.0
51400	ELECTION COMMISSION (INCLUDING VOTER REG	175,470.00	0.00	0.0	0.00	0.00	0.0
51500	REGISTER OF DEEDS	39,711.00	0.00	0.0	0.00	0.00	0.0
51500	COUNTY BUILDINGS	302,443.00	161,729.47	53.5	48.74	48.74	4.4
51910	PRESERVATION OF RECORDS	50,432.00	24,532.17	24.9	48.7	48.7	4.3
52100	ACCOUNTING AND BUDGETING	194,580.00	21,341.65	10.9	20.4	714.98	7.5
52200	PURCHASING	130,780.00	50,717.08	38.8	44.5	44.5	4.4
52300	PROPERTY ASSESSOR'S OFFICE	204,024.00	98,475.32	48.3	42.4	42.4	4.4
52400	COUNTY TRUSTEE'S OFFICE	10,711.00	0.00	0.0	0.00	0.00	0.0
52500	COUNTY CLERK'S OFFICE	70,000.00	0.00	0.0	0.00	0.00	0.0
52600	CIRCUIT COURT	10,000.00	0.00	0.0	0.00	0.00	0.0
52600	GENERAL SESSIONS COURT	10,000.00	0.00	0.0	0.00	0.00	0.0
52600	CHANCERY COURT	150,786.00	81,973.20	54.4	97.16	97.16	10.0
52600	JUVENILE COURT	10,000.00	0.00	0.0	0.00	0.00	0.0
52600	DISTRICT ATTORNEY GENERAL	10,647.00	0.00	0.0	0.00	0.00	0.0
52700	SHERIFF'S DEPARTMENT	1,000,000.00	807,633.20	80.8	7.7	1,000.00	11.0
52710	JAIL	100,000.00	197,438.97	197.4	18.0	18.0	18.0
52720	WORKHOUSE	0.00	0.00	0.0	0.00	0.00	0.0
52730	FIRE PREVENTION AND CONTROL	0.00	0.00	0.0	0.00	0.00	0.0
52740	CIVIL DEFENSE	10,000.00	11,106.37	111.1	1.0	1.0	1.0
52750	RESCUE SQUAD	240,500.00	91,870.00	38.2	40.0	40.0	4.3
52760	COUNTY CORONER/MEDICAL EXAMINER	6,000.00	2,500.02	41.7	9.1	9.1	9.5
52770	OTHER PUBLIC SAFETY	0.00	0.00	0.0	0.00	0.00	0.0
52780	LOCAL HEALTH CENTER	219,534.00	83,307.39	37.9	37.7	37.7	3.3
52790	AMBULANCE/EMERGENCY MEDICAL SERVICES	1,067,309.00	527,577.70	49.4	49.4	49.4	49.4
52810	REGIONAL MENTAL HEALTH CENTER	31,000.00	0.00	0.0	0.00	0.00	0.0
52820	APPROPRIATION TO STATE	0.00	0.00	0.0	0.00	0.00	0.0
52830	GENERAL WELFARE ASSISTANCE	0.00	0.00	0.0	0.00	0.00	0.0
52840	AID TO DEPENDENT CHILDREN	8,000.00	0.00	0.0	0.00	0.00	0.0
52850	OTHER PUBLIC HEALTH AND WELFARE	27,738.00	1,137.61	4.1	137.61	137.61	1.8
52860	SENIOR CITIZENS ASSISTANCE	14,000.00	0.00	0.0	0.00	0.00	0.0
52870	OTHER SOCIAL, CULTURAL AND RECREATIONAL	6,500.00	0.00	0.0	0.00	0.00	0.0
52880	AGRICULTURAL EXTENSION SERVICE	94,997.00	0.00	0.0	0.00	0.00	0.0
52890	SOIL CONSERVATION	0.00	0.00	0.0	0.00	0.00	0.0
52910	TOURISM	11,000.00	0.00	0.0	0.00	0.00	0.0
52920	INDUSTRIAL DEVELOPMENT	0.00	0.00	0.0	0.00	0.00	0.0
52930	AIRPORT	0.00	0.00	0.0	0.00	0.00	0.0
52940	VETERAN'S SERVICES	0.00	0.00	0.0	0.00	0.00	0.0
52950	OTHER CHARGES	0.00	0.00	0.0	0.00	0.00	0.0

01 02 03 04 05 06 07 08 09 10 11 12 13 14 15 16 17 18 19 20 21 22 23 24 25 26 27 28 29 30 31 32 33 34 35 36 37 38 39 40 41 42 43 44 45 46 47 48 49 50

Summary Financial Statement
 DECEMBER 31, 2003

Fiscal Year Time Lapse: 50.00

119 INDUSTRIAL/ECONOMIC DEVELOPMENT

Account	Description	Year-To-Date		DECEMBER	
		Budget Estimate	Actual Of Budget Percent	Estimate	Actual Of Avg Percent
REVENUES					
49800 OTHER STATE GRANTS		150,000.00	100.0	12,500.00	0.00
49800 OPERATING TRANSFERS		0.00	0.0	0.00	0.00
Total REVENUES		150,000.00	104.9	12,500.00	0.00
EXPENDITURES					
9110 GENERAL ADMINISTRATION PROJECTS		225,000.00	20.3	18,750.00	23.0
Total EXPENDITURES		225,000.00	20.3	18,750.00	23.0
Total INDUSTRIAL/ECONOMIC DEVELOPMENT		75,000.00	111,792.92	6,250.00	4,410.01

Summary Financial Statement
 DECEMBER 31, 2003

Fiscal Year Time Label: 50,00

122 DRUG CONTROL

Account	Description	Year-To-Date		DECEMBER	
		Budget	Actual	Estimate	Actual
		Percent	Percent	Rvg/Mth	Percent
42140	DRUG CONTROL FINES	30,000.00	0.00	2,500.00	0.00
42240	DRUG CONTROL FINES	0.00	57,016.55	0.00	10,330.77
42865	DRUG TASK FORCE FORFEITURES AND SEIZURES	750.00	30,978.18	82.50	31,000.00
42910	PROCEEDS FROM CONFISCATED PROPERTY	3,700.00	0.00	308.33	0.00
44170	MISCELLANEOUS REFUNDS	300.00	0.00	25.00	0.00
44530	SALE OF EQUIPMENT	250.00	0.00	20.83	0.00
47700	ASSET FORFEITURE FUNDS	0.00	1,857.13	0.00	0.00
Total REVENUES		25,000.00	89,851.90	2,916.66	17,561.77
EXPENDITURES					
54150	DRUG ENFORCEMENT	34,105.00	108,459.34	2,842.08	37,370.02
Total EXPENDITURES		34,105.00	108,459.34	2,842.08	37,370.02
Total DRUG CONTROL		895.00	18,607.44	2079.0	74.98
					19,808.25
					6589.7

34					
35					
36					
37					
38					
39					
40					
41					
42					

Summary Financial Statement
 DECEMBER 31, 2003
 Fiscal Year Time Lapse: 50.00

131 HIGHWAY/PUBLIC WORKS

DECEMBER

Account	Description	Budget	Actual	Percent	Actual	Percent
---------	-------------	--------	--------	---------	--------	---------

REVENUES

40110	CURRENT PROPERTY TAX	1,805,844.00	319,198.75	17.7	211,205.17	17.8
40120	TRUSTEES COLLECTIONS - PRIOR YEAR	19,800.00	19,024.91	96.1	1,690.00	8.5
40130	DIR CLK/CLK & MASTER COLLECTIONS-PR YR	10,870.00	8,590.92	78.5	880.22	8.1
40140	INTEREST AND PENALTY	0.00	0.00	0.0	491.37	0.0
40200	MINERAL SEVERANCE TAX	60,000.00	18,703.91	31.3	5,000.00	8.3
44130	SALE OF MATERIALS AND SUPPLIES	0.00	1,860.00	0.0	0.00	0.0
44170	MISCELLANEOUS REVENUES	0.00	3,197.43	0.0	0.00	0.0
44500	DAMAGES RECOVERED FROM INDIVIDUALS	0.00	4,010.00	0.0	0.00	0.0
44410	BRIDGE PROGRAM	159,970.00	109,748.49	68.6	14,184.17	9.0
44420	STATE AID PROGRAM	199,000.00	318,888.82	159.6	1,600,000.00	804.0
44930	GASOLINE AND MOTOR FUEL TAX	1,904,793.00	810,550.75	42.6	1,580,725.75	83.0
46930	PETROLEUM SPECIAL TAX	32,134.00	12,993.67	40.4	2,677.92	8.3
46980	OTHER STATE GRANTS	0.00	50,000.00	0.0	0.00	0.0
47230	DISASTER RELIEF	500,000.00	300,437.91	60.1	41,666.67	8.3
48120	PAVING AND MAINTENANCE	0.00	21,743.00	0.0	0.00	0.0
Total REVENUES						
		4,103,127.00	2,103,991.90	51.3	341,927.23	8.3

EXPENDITURES

51000	ADMINISTRATION	201,127.00	95,944.42	47.7	12,175.75	6.0
52000	HIGHWAY AND BRIDGE MAINTENANCE	1,879,930.00	1,040,918.88	55.4	109,983.41	5.8
52100	OPERATION AND MAINTENANCE OF EQUIPMENT	566,400.00	202,515.69	35.7	110,100.00	19.4
55000	OTHER CHARGES	200,000.00	40,000.00	20.0	0.00	0.0
55000	EMPLOYEE BENEFITS	360,000.00	180,000.00	50.0	0.00	0.0
58000	CAPITAL OUTLAY	1,681,887.00	1,034,448.88	61.5	1,000,000.00	59.5
Total EXPENDITURES						
		4,931,564.00	3,077,960.83	62.4	410,963.63	8.3
Total HIGHWAY/PUBLIC WORKS		828,437.00	973,968.53	117.6	69,036.40	8.3

Actual of Budget Percent Actual of Budget Percent

426,602.31	1,023,496.24	249.0	617.9
------------	--------------	-------	-------

Summary Financial Statement
 DECEMBER 31, 2003

Fiscal Year Time Lapse: 50.00

1st GENERAL DEBT SERVICE

Account	Description	Budget	Estimate	Actual	Percent	Year To Date	Estimate	Actual	Percent
REVENUES									
40110	CURRENT PROPERTY TAX	1,700,000.00	1,700,000.00	1,472,093.22	87.2	142,402.32	142,402.32	312,302.45	220.0
40120	TRUSTEE'S COLLECTIONS - PRIOR YEAR	30,000.00	30,000.00	28,198.00	94.0	6,973.00	6,973.00	4,480.91	64.3
40130	CIR CLK/CLK & MASTER COLLECTIONS-PR YR	30,000.00	30,000.00	12,732.91	42.4	1,561.00	1,561.00	1,000.17	64.0
40140	INTEREST AND PENALTY	16,000.00	16,000.00	4,823.00	30.1	1,380.42	1,380.42	660.99	48.5
40210	LOCAL OPTION SALES TAX	1,240,000.00	1,240,000.00	1,022,674.04	82.4	102,750.00	102,750.00	304,841	70.7
40240	WHEEL TAX	845,000.00	845,000.00	326,276.00	38.6	70,416.67	70,416.67	117,000	66.0
44110	INVESTMENT INCOME	0.00	0.00	2,223.11	0.0	0.00	0.00	448.26	0.0
44120	LEASE/RENTALS	0.00	0.00	40,000.01	0.0	0.00	0.00	666.67	100.0
44801	STATE REVENUE SHARING -T.V.R.	470,180.00	470,180.00	119,179.62	25.3	29,181.00	29,181.00	666.67	100.0
49800	OPERATING TRANSFERS	110,000.00	110,000.00	0.00	0.0	0.00	0.00	0.00	0.0
EXPENDITURES									
Total REVENUES									
		4,589,991.00	4,589,991.00	1,369,302.05	29.8	382,499.25	382,499.25	446,997.30	115.9
EXPENDITURES									
Total EXPENDITURES									
		4,799,697.00	4,840,437.62	59.2	399,974.76	606,001.65	151.0	909.0	909.0
81000	GENERAL GOVERNMENT DEBT SERVICE	2,219,009.00	2,272,297.41	108.4	184,909.02	464,432.77	251.1	364.0	364.0
81200	HIGHWAY & STREET DEBT SERVICE	466,000.00	1,171,640.38	36.8	39,899.73	141,569.89	324.0	364.0	364.0
81300	EDUCATION DEBT SERVICE	2,112,983.00	395,499.83	18.7	176,126.92	0.00	0.0	0.0	0.0
Total GENERAL DEBT SERVICE		209,706.00	1,471,135.57	701.5	17,473.50	159,004.35	909.0	909.0	909.0

Summary Financial Statement
 DECEMBER 31, 2003

Fiscal Year Time Lapse: 50,00

171 GENERAL CAPITAL PROJECTS

Account	Description	Budget Estimate	Actual Of Budget	Percent	Estimate	Avg/Mth	Actual Of Avg	Percent
REVENUES								
4410	INVESTMENT INCOME	0.00	15,150.00	0.0	0.00	0.00	0.00	0.0
Total REVENUES								
		0.00	15,150.00	0.0	0.00	0.00	0.00	0.0

9110 GENERAL ADMINISTRATION PROJECTS

EXPENDITURES								
		502,055.00	151.50	0.0	41,837.92	0.00	0.00	0.0
Total GENERAL ADMINISTRATION PROJECTS								
		502,055.00	151.50	0.0	41,837.92	0.00	0.00	0.0

Total EXPENDITURES

		502,055.00	151.50	0.0	41,837.92	0.00	0.00	0.0
--	--	------------	--------	-----	-----------	------	------	-----

Total GENERAL CAPITAL PROJECTS

		502,055.00	14,998.50	3.0	41,837.92	0.00	0.00	0.0
--	--	------------	-----------	-----	-----------	------	------	-----

Summary Financial Statement
 DECEMBER 31, 2003

Fiscal Year Time Lapse: 50.00

176 HIGHWAY CAPITAL PROJECTS

Account	Description	Budget Estimate	Actual Of Budget Percent	Estimate Avg/Mth	Actual Of Avg Percent
REVENUES					

4410 INVESTMENT INCOME

Total REVENUES

Total HIGHWAY CAPITAL PROJECTS

=====

=====

=====

=====

=====

=====

=====

=====

=====

=====

=====

=====

=====

=====

=====

=====

=====

=====

Summary Financial Statement
 DECEMBER 31, 2003

207 SOLID WASTE DISPOSAL

Account	Description	Budget Estimate	Actual To Date	Percent	Estimate	Actual To Date	Percent
43106	COMMERCIAL AND INDUSTRIAL WASTE COLL CHARG	321,000.00	163,961.54	51.1	321,000.00	163,961.54	51.1
43107	RESIDENTIAL WASTE COLLECTION CHARGE	970,000.00	500,000.00	51.6	970,000.00	500,000.00	51.6
43114	SOLID WASTE DISPOSAL FEE	251,000.00	127,013.29	50.6	251,000.00	127,013.29	50.6
43194	OTHER GENERAL SERVICE CHARGES	19,536.00	4,852.06	24.8	19,536.00	4,852.06	24.8
43194	SERVICE CHARGES	9,100.00	0.00	0.0	9,100.00	0.00	0.0
44110	INVESTMENT INCOME	20,000.00	0.00	0.0	20,000.00	0.00	0.0
44130	SALE OF MATERIALS AND SUPPLIES	50.00	0.00	0.0	50.00	0.00	0.0
44145	SALE OF RECYCLED MATERIALS	18,000.00	11,207.56	62.3	18,000.00	11,207.56	62.3
44170	MISCELLANEOUS REFUNDS	0.00	0.00	0.0	0.00	0.00	0.0
44560	DAMAGES RECOVERED FROM INDIVIDUALS	0.00	0.00	0.0	0.00	0.00	0.0
44980	OTHER STATE GRANTS	30,500.00	0.00	0.0	30,500.00	0.00	0.0
49800	OPERATING TRANSFERS	75,000.00	50,113.00	66.8	75,000.00	50,113.00	66.8
Total REVENUES		1,543,556.00	962,429.36	62.4	1,543,556.00	962,429.36	62.4

Account	Description	Budget Estimate	Actual To Date	Percent	Estimate	Actual To Date	Percent
55754	LANDFILL OPERATION AND MAINTENANCE	1,640,795.00	454,479.61	27.7	1,640,795.00	454,479.61	27.7
Total EXPENDITURES		1,640,795.00	454,479.61	27.7	1,640,795.00	454,479.61	27.7
Total SOLID WASTE DISPOSAL		105,239.00	507,949.75	482.7	105,239.00	507,949.75	482.7

Account	Description	Budget Estimate	Actual To Date	Percent	Estimate	Actual To Date	Percent
55754	LANDFILL OPERATION AND MAINTENANCE	273,468.43	137,399.63	50.3	273,468.43	137,399.63	50.3
Total EXPENDITURES		273,468.43	137,399.63	50.3	273,468.43	137,399.63	50.3
Total SOLID WASTE DISPOSAL		295.00	8,769.96	2958.0	295.00	8,769.96	2958.0

Account	Description	Budget Estimate	Actual To Date	Percent	Estimate	Actual To Date	Percent
55754	LANDFILL OPERATION AND MAINTENANCE	247,530.58	128,629.67	52.0	247,530.58	128,629.67	52.0
Total REVENUES		247,530.58	128,629.67	52.0	247,530.58	128,629.67	52.0
Total EXPENDITURES		273,468.43	137,399.63	50.3	273,468.43	137,399.63	50.3
Total SOLID WASTE DISPOSAL		199.00	8,769.96	4395.0	199.00	8,769.96	4395.0

Summary Financial Statement
 DECEMBER 31, 2003

Fiscal Year Time Lapse: 50,00

Account	Description	Budget Estimate	Actual Of Budget Percent	Year-To-Date	Estimate Avg/Mth	Actual Of Avg Percent
---------	-------------	-----------------	--------------------------	--------------	------------------	-----------------------

43101 SELF-INSURANCE PREMIUMS/CONTRIBUTIONS		0.00	0.0	71,568.00-	0.00	71,568.00-
44170 MISCELLANEOUS REFUNDS		0.00	0.0	1,464.36-	0.00	0.00
Total REVENUES		0.00	0.0	73,032.36-	0.00	71,568.00-

EXPENDITURES						
58400 OTHER CHARGES		0.00	0.0	34,140.25	0.00	0.00
Total EXPENDITURES		0.00	0.0	34,140.25	0.00	0.00

Total SELF-INSURANCE		0.00	0.0	36,892.10-	0.00	61,575.14-
----------------------	--	------	-----	------------	------	------------

Summary Financial Statement
 DECEMBER 31, 2003

Fiscal Year Time Lapse: 50.00

307 JUDICIAL DISTRICT DRUG

DECEMBER

Account	Description	Budget Estimate	Actual Of Budget	Percent Estimate	Actual Of Budget	Percent Estimate	Year-To-Date
---------	-------------	-----------------	------------------	------------------	------------------	------------------	--------------

REVENUES

42840	DRUG CONTROL FINES	1,420.24	1,420.24	100.00	1,420.24	100.00	1,420.24
42840	DRUG CONTROL FINES	2,884.70	2,884.70	100.00	2,884.70	100.00	2,884.70
42841	DRUG COURT FEES	175.00	175.00	100.00	175.00	100.00	175.00
42810	FINES	8,488.17	8,488.17	100.00	8,488.17	100.00	8,488.17
42865	DRUG TASK FORCE FORFEITURES AND SEIZURES	0.00	14,522.00	0.00	14,522.00	0.00	14,522.00
42910	PROCEEDS FROM CONFISCATED PROPERTY	0.00	2,170.75	0.00	2,170.75	0.00	2,170.75
44110	INVESTMENT INCOME	0.00	43.24	0.00	43.24	0.00	43.24
46980	OTHER STATE GRANTS	0.00	33,741.81	0.00	33,741.81	0.00	33,741.81
Total REVENUES		0.00	63,855.71	0.00	63,855.71	0.00	63,855.71

EXPENDITURES		0.00	0.00	0.00	0.00	0.00	0.00
54150	DRUG ENFORCEMENT	0.00	66,146.41	0.00	66,146.41	0.00	66,146.41
Total EXPENDITURES		0.00	66,146.41	0.00	66,146.41	0.00	66,146.41
Total JUDICIAL DISTRICT DRUG		0.00	2,850.70	0.00	2,850.70	0.00	2,850.70

G/L Month: 12 DECEMBER
 Beginning Fund: 101 Beginning Function: ZZZZ
 Ending Fund: 307 Ending Function: ZZZZ
 * End of Report: LAWRENCE CO FINANCE *

LAWRENCE COUNTY COMMISSION
CHUCK KIZER, COUNTY CLERK
January 27, 2004 Regular Session

Resolution#	Bi-Monthly Financial Report Fiscal Agent	MOTION	SECOND	AYE	NAV	PASS	PRESENT	ABSENT
<i>sponsor:</i>								
YOOCOM, Wayne (1 st Dist)	(853-6725) 448 Rigling Rd, Loretto	X						
WOODALL, Landon (1 ⁴ th Dist)	(762-3159) 858 Ehrhidge Red Hill Rd, Lawrenceburg							
WOODALL, Glenn E. (8 th Dist)	(766-1040) 1401 Hart Ave, Lawrenceburg							
SNIDER, Ricky (4 th Dist)	(762-5340) 2757 hwy 43 S, Leoma							
MARTIN, James A. (8 th Dist)	(762-7283) 1547 McCarter Rd, Lawrenceburg TN 38464							
GRISHAM, Bill (15 th Dist)	(762-6640) 199 Walden Rd, Lawrenceburg							
GREEN, Robert L. (2 nd Dist)	(853-6709) 404 N Mill/PO Box 224, Loretto		X					
GILLESPIE, Dennis C. (3 rd Dist)	(556-2281) 286 Blooming Grove Rd, Five Points							
GABEL, Jim (1 st Dist)	(852-2899) 2773 Hwy 43/PO Box 176, Leoma							
DRYDEN, Jerry (4 th Dist)	(762-7118) 12 Ingram Rd, Leoma							X
DOERFLINGER, W Charles (18 th Dist)	(762-3117) 230 Parkes Ave, Lawrenceburg							
CURTIS, Mark (11 th Dist)	(964-2182) 149 Railroad Bed Pike, Summertown							
CLIFTON, Bobby (6 th Dist)	(853-4809) 409 Busby Rd, Loretto							X
BURNS, Franklin (6 th Dist)	(964-3404) 383 L'burg Henryville, Ehrhidge							
BRAZIER, Olan (5 th Dist)	(762-5501) 175 Reed Patch Rd, L'burg							
BENEFIELD, Ronald (7 th Dist)	(829-2358) 91 Benefield Ln, Ehridge							
BENEFIELD, Delano (10 th Dist)	(964-2430) 4628 Hwy 43 N, Summertown							
BAILEY, Jackie (9 th Dist)	(762-3716) 411 6 th St, L'burg							
TOTAL VOTE				16				2
Motion to approve made by Wayne Yocom; seconded by Robert L. Green.								
Motion carried by unanimous voice vote.								
Voting AYE: 16 NAY: 0								
Total Members Present: 16 Absent: 2								

Summary Financial Statement
 DECEMBER 31, 2003 Fiscal Year Time Lapse: 50.00

141 GENERAL PURPOSE SCHOOL
 Year-to-Date DECEMBER

ACCOUNT	Description	Budget Estimate	Actual	Percent of Budget	Estimate Avg/Mth	Actual	Percent of Avg
---------	-------------	-----------------	--------	-------------------	------------------	--------	----------------

REVENUES

40110	CURRENT PROPERTY TAX	4,241,167.00	1,174,181.89	27.7	353,432.25	777,594.18	220.0
40120	TRUSTEE'S COLLECTIONS - PRIOR YEAR	200,000.00	69,386.11	34.6	17,333.33	11,121.37	64.2
40130	CIR CLK/CLK & MASTER COLLECTIONS-PR YR	75,000.00	18,198.50	24.3	6,250.00	2,502.22	40.0
40140	INTEREST AND PENALTY	40,000.00	11,970.57	29.9	3,333.33	1,668.46	49.8
40210	LOCAL OPTION SALES TAX	3,772,355.00	1,647,049.64	43.7	314,362.92	332,881.21	105.9
40350	INTERSTATE TELECOMMUNICATIONS TAX	0.00	2,272.77	0.0	0.00	576.58	0.0
41110	MARRIAGE LICENSES	0.00	902.50	0.0	0.00	109.25	0.0
43511	TUITION - REGULAR DAY STUDENTS	4,000.00	3,150.00	78.8	333.33	300.00	90.0
43513	TUITION - SUMMER SCHOOL	0.00	150.00	0.0	416.67	0.00	0.0
43570	RECEIPTS FROM INDIVIDUAL SCHOOLS	55,000.00	16,204.83	29.5	4,583.33	4,775.36	104.2
43581	COMMUNITY SERVICE FEES - CHILDREN	75,000.00	32,220.10	43.0	6,250.00	6,247.40	100.0
43583	FBI CRIMINAL BACKGROUND FEE	7,000.00	3,984.00	56.9	583.33	26.00	16.5
43990	OTHER CHARGES FOR SERVICES	0.00	3,000.00	0.0	0.00	500.00	0.0
44130	SALE OF MATERIALS AND SUPPLIES	1,500.00	1,059.08	70.6	125.00	319.19	248.2
44170	MISCELLANEOUS REFUNDS	67,582.75	64,563.11	95.8	5,615.23	2,638.92	47.0
44530	SALE OF EQUIPMENT	5,000.00	0.00	0.0	416.67	0.00	0.0
44560	DAMAGES RECOVERED FROM INDIVIDUALS	500.00	0.00	0.0	41.67	0.00	0.0
44570	CONTRIBUTIONS & GIFTS	0.00	1,133.00	0.0	0.00	0.00	0.0
46511	BASIC EDUCATION PROGRAM	21,170,000.00	10,594,510.00	50.0	1,764,166.67	7,118,902.00	128.1
46550	DRIVER EDUCATION	18,000.00	9,360.00	52.0	1,500.00	9,360.00	624.0
46590	OTHER STATE EDUCATION FUNDS	1,398,149.23	492,375.28	35.2	116,511.95	154,040.82	132.2
46610	CAREER LADDER PROGRAM	479,593.00	300,284.13	62.6	39,974.42	0.00	0.0
46612	CAREER LADDER - EXTENDED CONTRACT	0.00	76,998.00	0.0	0.00	38,499.00	0.0
46980	OTHER STATE GRANTS	68,580.91	18,925.49	27.6	6,715.07	4,675.26	61.8
47120	ADULT EDUCATION STATE GRANT PROGRAM	164,605.33	46,782.65	28.4	13,717.12	11,184.12	81.5
47131	VOCATIONAL EDUC - BASIC GRANTS TO STATES	154,286.00	0.00	0.0	12,857.17	0.00	0.0
47143	SPECIAL EDUCATION - GRANTS TO STATES	0.00	8,275.00	0.0	0.00	8,275.00	0.0
47590	OTHER FEDERAL THROUGH STATE	97,395.00	127,592.91	128.3	8,116.25	9,315.37	114.8
49800	TRANSFERS IN	40,000.00	38,524.00	96.3	3,333.33	0.00	0.0

Total REVENUES 32,147,628.22 14,672,027.77 45.6 2,678,969.04 3,495,504.42 130.5

EXPENDITURES

71100	REGULAR INSTRUCTION PROGRAM	17,784,107.89	7,357,471.50	41.4	1,482,342.31	1,759,972.91	118.7
71150	ALTERNATIVE INSTRUCTION PROGRAM	112,270.00	34,832.15	30.9	9,355.83	7,497.53	79.9
71200	SPECIAL EDUCATION PROGRAM	2,024,876.00	793,135.62	39.2	168,739.69	200,707.18	118.9
71300	VOCATIONAL EDUCATION PROGRAM	1,910,564.00	792,694.75	41.5	159,213.79	195,326.56	122.7
71600	ADULT EDUCATION PROGRAM	191,139.38	89,484.19	46.7	15,928.28	23,533.93	147.7
72110	ATTENDANCE	32,774.00	53,854.97	164.3	7,731.18	5,668.43	73.2
72120	HEALTH SERVICES	155,575.00	62,225.10	40.0	12,984.58	15,189.19	117.1
72130	OTHER STUDENT SUPPORT	724,836.37	332,644.55	45.9	60,402.95	76,128.88	126.0
72210	REGULAR INSTRUCTION PROGRAM	956,264.38	492,020.53	42.0	79,583.67	90,905.24	114.1
72215	SUPPORT SERVICES ALTERNATIVE SCHOOL	54,923.00	18,928.21	29.2	5,410.25	4,753.66	87.9
72220	SPECIAL EDUCATION PROGRAM	275,576.00	87,746.65	31.8	18,798.60	21,253.93	113.1
72280	VOCATIONAL EDUCATION PROGRAM	85,017.00	33,627.32	39.6	7,084.75	5,850.97	82.7

Summary Financial Statement
DECEMBER 31, 2003

Fiscal Year Time Lapse: 50.00

191 GENERAL PURPOSE SCHOOL

Account	Description	Year To Date			DECEMBER		
		Budget Estimate	Actual	Percent of Budget	Estimate Avg/Mth	Actual	Percent of Avg
EXPENDITURES							
72260	ADULT PROGRAMS	82,988.95-	29,337.04	35.4	6,915.76-	5,583.55	77.4
72310	BOARD OF EDUCATION	512,407.00-	313,235.83	61.1	42,700.59	36,551.55	85.9
72320	OFFICE OF THE SUPERINTENDENT	264,291.00-	181,194.36	68.3	22,024.26-	20,618.33	93.6
72410	OFFICE OF THE PRINCIPAL	1,538,806.60-	787,296.51	51.2	136,500.55	151,783.67	111.2
72510	FISCAL SERVICES	209,274.00-	76,998.62	36.8	17,439.50-	14,072.35	80.7
72610	OPERATION OF PLANT	2,585,156.48-	1,193,117.36	46.1	215,429.79	224,087.27	104.0
72620	MAINTENANCE OF PLANT	563,795.00-	323,706.29	57.4	46,982.92-	63,355.80	134.4
72710	TRANSPORTATION	1,888,394.00-	1,031,110.67	54.6	157,366.19	136,995.93	87.1
73100	FOOD SERVICE	1,111.00-	438.09	39.4	92.58-	110.31	119.2
73300	COMMUNITY SERVICES	74,998.00-	29,291.10	39.0	6,249.83	4,816.52	77.1
76100	REGULAR CAPITAL OUTLAY	275,000.00-	89,706.80	32.6	22,916.67-	1,477.17	6.4
81300	THIS ACCOUNT IS NO LONGER IN USE	2,000.00-	1,000.00	50.0	166.67-	0.00	0.0
99100	TRANSFERS OUT	750.00-	0.00	0.0	62.50-	0.00	0.0
Total EXPENDITURES		32,430,033.05-	13,925,849.43	42.9	2,702,502.82-	3,066,730.91	113.5
Total GENERAL PURPOSE SCHOOL		282,464.83-	746,178.34-	264.2	23,533.78-	478,833.51-	1822.2

End of Report LAURENCE CO. BOE OF EDUCATION

**LAWRENCE COUNTY COMMISSION
CHUCK KIZER, COUNTY CLERK
January 27, 2004 Regular Session**

Resolution#	MOTION	SECOND	AYE	NAY	PASS	PRESENT	ABSENT
Bi-Monthly Financial Report School Superintendent							
<i>sponsor:</i>							
YOOCOM, Wayne (1 st Dist) 148 Ringling Rd, Loretto (853-6725)		X					
WOODALL, Landon (14 th Dist) 858 Ehrhridge Red Hill Rd, Lawrenceburg (762-3159)							
WOODALL, Glenn E. (8 th Dist) 1401 Hart Ave, Lawrenceburg (766-1040)							
SNIDER, Ricky (4 th Dist) 2757 hwy 43 S, Leoma (762-5340)							
MARTIN, James A. (8 th Dist) 1547 McCarter Rd, Lawrenceburg TN 38464 (762-7283)							
GRISHAM, Bill (15 th Dist) 199 Walden Rd, Lawrenceburg (762-6640)							
GREEN, Robert L. (2 nd Dist) 404 N Mill/PO Box 224, Loretto (853-6709)		X					
GILLESPIE, Dennis C. (3 rd Dist) 286 Blooming Grove Rd, Five Points (556-2281)							
GABEL, Jim (1 st Dist) 2773 Hwy 43/PO Box 176, Leoma (852-2899)							
DRYDEN, Jerry (4 th Dist) 12 Ingram Rd, Leoma (762-7118)							X
DOERFLINGER, W Charles (18 th Dist) 230 Parkes Ave, Lawrenceburg (762-3117)							
CURTIS, Mark (11 th Dist) 149 Railroad Bed Pike, Summertown (964-2182)							
CLIFTON, Bobby (6 th Dist) 409 Busby Rd, Loretto (853-4809)							X
BURNS, Franklin (6 th Dist) 383 L'burg Henryville, Ehrhridge (964-3404)							
BRAZIER, Olan (5 th Dist) 175 Reed Patch Rd, L'burg (762-5501)							
BENEFIELD, Ronald (7 th Dist) 91 Benefield Ln, Ehrhridge (829-2358)							
BENEFIELD, Delano (10 th Dist) 4628 Hwy 43 N, Summertown (964-2430)							
BAILEY, Jackie (9 th Dist) 411 6 th St, L'burg (762-3716)							
TOTAL VOTE			16				2
<i>Motion to approve made by Robert L. Green; seconded by Wayne Yoocom.</i>							
<i>Motion carried by unanimous voice vote.</i>							
<i>Voting AYE: 16 NAY: 0</i>							
<i>Total Members Present: 16 Absent: 2</i>							

REPORT OF THE RESOLUTION COMMITTEE

The Resolution Committee of the Lawrence County Commission met on January 13, 2004 and approved the following Resolutions for consideration and vote of the full Lawrence County Commissioners.

1. RESOLUTION NO. 01012704
RESOLUTION APPROVING MINUTES OF THE DECEMBER 2, 2003, REGULAR SESSION
2. RESOLUTION NO. 02012704
RESOLUTION TO APPROVE BUDGET AMENDMENTS FOR THE COUNTY BUDGET
3. RESOLUTION NO. 03012704
RESOLUTION TO APPROVE BUDGET AMENDMENTS FOR THE SCHOOL BOARD BUDGET
4. RESOLUTION NO. 04012704
RESOLUTION TO APPROVE THE COUNTY ROAD LIST FOR THE YEAR 2004
SPONSOR: HIGHWAY COMMITTEE
5. RESOLUTION NO. 05012704
RESOLUTION TO ESTABLISH SPEED ZONE ON BRYANT ROAD
SPONSOR: OLAN BRAZIER
6. RESOLUTION NO. 06012704
RESOLUTION TO ESTABLISH SPEED ZONE ON STAGGS LOOP ROAD
SPONSOR: OLAN BRAZIER
7. RESOLUTION NO. 07012704
RESOLUTION TO SUPPORT LEGISLATION TO ENACT STATE REGULATIONS FOR AERIALY APPLIED CHEMICALS
SPONSOR: OLAN BRAZIER
8. RESOLUTION NO. 08012704
RESOLUTION TO APPROVE THE CONVEYANCE OF AMBULANCE FROM THE LAWRENCE COUNTY AMBULANCE SERVICE TO LAWRENCE COUNTY RESCUE SQUAD
SPONSOR: AMETRA BAILEY
9. RESOLUTION NO. 09012704
RESOLUTION TO INCREASE LITIGATION TAXES FOR GENERAL SESSIONS COURT IN LAWRENCE COUNTY
SPONSOR: W. CHARLES DOERFLINGER
10. RESOLUTION NO. 10012704
RESOLUTION TO ADD TO EACH MISDEMEANOR AND FELONY COST BILL A \$12.50 CHARGE FOR REMITTAL TO THE DISTRICT PUBLIC DEFENDERS CONFERENCE
SPONSOR: W. CHARLES DOERFLINGER

11. RESOLUTION NO. 11012704
RESOLUTION TO APPROVE PURCHASE OF COMPUTER SYSTEM FOR THE LAWRENCE COUNTY SHERIFF'S DEPARTMENT
SPONSOR: SHERIFF'S DEPARTMENT
12. RESOLUTION NO. 12012704
RESOLUTION TO URGE THE GENERAL ASSEMBLY TO ENACT A PRIVATE ACT AMENDING THE PRIVATE ACTS OF LAWRENCE COUNTY REGARDING THE CLERKING RESPONSIBILITIES FOR JUVENILE COURT IN LAWRENCE COUNTY.
SPONSOR: AMETRA BAILEY
13. RESOLUTION NO. 13012704
RESOLUTION TO SUPPORT LEGISLATION IN THE U.S. SENATE INCLUDING LAWRENCE COUNTY IN THE APPALACHIAN REGIONAL COMMISSION
SPONSOR: AMETRA BAILEY
14. RESOLUTION NO. 14012704
RESOLUTION TO SUPPORT LEGISLATION REQUIRING A DEPOSIT ON ALL GLASS, ALUMINUM AND PLASTIC BEVERAGE CONTAINERS
SPONSOR:
15. RESOLUTION NO. 15012704
RESOLUTION TO ALLOW COUNTY ATTORNEY TO ASSOCIATE ADDITIONAL LEGAL COUNSEL
SPONSOR: AMETRA BAILEY
16. RESOLUTION NO. 16012704
RESOLUTION APPOINTING TWO MEMBERS TO LAWRENCE COUNTY EMERGENCY COMMUNICATIONS BOARD
17. RESOLUTION NO. 17012704
RESOLUTION APPOINTING ONE MEMBER TO THE BEER BOARD
18. RESOLUTION NO. 18012704
RESOLUTION APPOINTING TWO MEMBERS TO THE AGRICULTURAL COMMITTEE BOARD
19. RESOLUTION NO. 19012704
RESOLUTION APPOINTING ONE MEMBER TO THE BOARD OF EQUALIZATION
20. RESOLUTION NO. 20012704
RESOLUTION DIRECTING COUNTY TRUSTEE TO APPOINT DELINQUENT TAX ATTORNEY
21. RESOLUTION NO. 21012704
RESOLUTION APPROVING AIR EVAC LIFE TEAM ENROLLMENT OF COUNTY EMPLOYEES


JERRY DRAYDEN, Chairman

**LAWRENCE COUNTY COMMISSION
CHUCK KIZER, COUNTY CLERK
January 27, 2004 Regular Session**

Resolution#	Report of the Resolution Committee	MOTION	SECOND	AYE	NAY	PASS	PRESENT	ABSENT
<i>SPONSOR:</i>								
YOCOM, Wayne (1 st Dist)	(853-6725) 148 Rigling Rd, Loretto		X					
WOODALL, Landon (14 th Dist)	(762-3159) 858 Ehrhidge Red Hill Rd, Lawrenceburg							
WOODALL, Glenn E. (8 th Dist)	(766-1040) 1401 Hart Ave, Lawrenceburg							
SNIDER, Ricky (4 th Dist)	(762-5340) 2757 hwy 43 S, Leoma							
MARTIN, James A. (8 th Dist)	(762-7283) 1547 McCarver Rd, Lawrenceburg TN 38464							
GRISHAM, Bill (15 th Dist)	(762-6640) 199 Walden Rd, Lawrenceburg							
GREEN, Robert L. (2 nd Dist)	(853-6709) 404 N Mill/PO Box 224, Loretto		X					
GILLESPIE, Dennis C. (3 rd Dist)	(556-2281) 286 Blooming Grove Rd, Five Points							
GABEL, Jim (1 st Dist)	(852-2899) 2773 Hwy 43/PO Box 176, Leoma							
DRYDEN, Jerry (4 th Dist)	(762-7118) 12 Ingram Rd, Leoma							X
DOERFLINGER, W Charles (18 th Dist)	(762-3117) 230 Parkes Ave, Lawrenceburg							
CURTIS, Mark (11 th Dist)	(964-2182) 149 Railroad Bed Pike, Summertown							
CLIFTON, Bobby (6 th Dist)	(853-4809) 409 Busby Rd, Loretto							X
BURNS, Franklin (6 th Dist)	(964-3404) 383 L'burg Henryville, Ehrhidge							
BRAZIER, Olan (5 th Dist)	(762-5501) 175 Reed Patch Rd, L'burg							
BENEFIELD, Ronald (7 th Dist)	(829-2358) 91 Benefield Ln, Ehridge							
BENEFIELD, Delano (10 th Dist)	(964-2430) 4628 Hwy 43 N, Summertown							
BAILEY, Jackie (9 th Dist)	(762-3716) 411 6 th St, L'burg							
TOTAL VOTE				16				2
<i>Motion to approve made by Robert L. Green, seconded by Wayne Yocom.</i>								
<i>Motion carried by unanimous voice vote.</i>								
<i>Voting AYE: 16 NAY: 0</i>								
<i>Total Members Present: 16 Absent: 2</i>								


RESOLUTION NO: 01012704

RESOLUTION APPROVING MINUTES OF THE DECEMBER 2, 2003,
REGULAR SESSION

WHEREAS, Lawrence County Legislative Body met on December 2, 2003, to conduct the business of the regular session which was originally scheduled for November 25, 2003.

NOW THEREFORE, IT RESOLVED, by the Lawrence County Legislative Body meeting in regular session this 27th day of January, 2004, that the attached minutes of the aforesaid regular session, be approved.

Adopted this 27th day of January, 2004.



AMETRA BAILEY, COUNTY MAYOR AND CHAIR

ATTEST:



CHUCK KIZER, COUNTY CLERK

SPONSOR:

LAWRENCE COUNTY COMMISSION
November 25, 2003
Regular Session

CALL TO ORDER BY CHAIRMAN: Ametra Bailey, County Executive
ROLL CALL BY COUNTY CLERK: Chuck Kizer
INVOCATION: James Martin, County Commissioner
PLEDGE: Ricky Snider, County Commissioner

Ametra Bailey elected Chair of Lawrence County Legislative Body
Robert L. Green elected Chair Pro Tempore of Lawrence County Legislative Body
Election of Representative to Lawrence County Board of Equalization WITHDRAWN
Election of representatives to Lawrence County 911 Board WITHDRAWN

RESOLUTION#01112503 Minutes of September 23, 2003, Regular Session
APPROVED
(sponsor:)

RESOLUTION#02112503 Budget amendments for the General Purpose School
Fund **APPROVED**
(sponsor: Board of Education)

RESOLUTION#03112503 Establish speed zone on Fall River Road **APPROVED**
(sponsor: Ricky Snider)

RESOLUTION#04112503 Establish speed zone on Ball Park Road **APPROVED**
(sponsor: Mark Curtis)

RESOLUTION#05112503 Establish speed zone on Pyle Lane **APPROVED**
(sponsor: Franklin Burns)

RESOLUTION#06112503 Establish speed zone on the Beechwood subdivision
APPROVED
(sponsor: James Martin)

RESOLUTION#07112503 Installation of traffic signal at the entrance of David
Crockett State Park **APPROVED**
(sponsor: Landon Woodall)

RESOLUTION#08112503 Support for option of electing a school director
APPROVED
(sponsor: Jim Gabel)

RESOLUTION#09112503 Solid Waste Committee recommendations **APPROVED**
(sponsor: Jim Gabel)

RESOLUTION#10112503
Dismissal of appeal on Gang vs Bailey and Clanton vs Bailey **APPROVED**

RESOLUTION#11112503
Requirement of newly hired Sheriff's deputies for Lawrence County to sign agreement prior to attending police academy **APPROVED**
(sponsor: Ricky Snider)

RESOLUTION#12112503
Proclamation supporting the recognition of God as the foundation of our national heritage. **APPROVED**
(sponsor: Ametra Bailey)

RESOLUTION#13112503
Establishment of an occupational safety and health program, devise rule and regulations, and to provide for a director and the implementation of such program **APPROVED**
(sponsor: Ametra Bailey)

RESOLUTION#14112503
Resolution to publish expenses of all Lawrence County Commissioners **APPROVED AS AMENDED**
(sponsor: Charles Doerflinger)

RESOLUTION#15112503
Resolution to rescind the resolution establishing commercial solid waste increases. **WITHDRAWN**
(sponsor: Charles Doerflinger)

RESOLUTION#16112503
Discontinue funding of cell phones and/or cell phone services with county funds **APPROVED AS AMENDED**
(sponsor: Budget Committee)

RESOLUTION#17112503
Disbursement of funds to non-profit organizations **APPROVED**
(sponsor: Wayne Yocom)

SUSPEND THE RULES

RESOLUTION#18112503
Application for funds from the State of Tennessee Community Development Block Grant Program **APPROVED**
(sponsor: Ametra Bailey)

RESOLUTION#19112503

*Application for funds from the Tennessee Department
of Environment and Conservation Waste Reduction Grant
APPROVED
(sponsor: Amera Bailey)*

*Appointments to Lawrence County Legislative Body Committees **NOT VOTED ON***

NOTARIES

APPROVED

**LAWRENCE COUNTY COMMISSION
CHUCK KIZER, COUNTY CLERK
January 27, 2004 Regular Session**

Resolution# 01012704		MOTION	SECOND	AYE	NAY	PASS	PRESENT	ABSENT
<i>Resolution approving minutes of the November 25, 2003, Regular Session</i>								
<i>SPONSOR:</i>								
YOCOM, Wayne (1 st Dist)	(853-6725) 148 Rigling Rd, Loreto							
WOODALL, Landon (14 th Dist)	(762-3159) 858 Ehrridge Red Hill Rd, Lawrenceburg							
WOODALL, Glenn E. (8 th Dist)	(766-1040) 1401 Hart Ave, Lawrenceburg							
SNIDER, Ricky (4 th Dist)	(762-5340) 2757 hwy 43 S, Leona							
MARTIN, James A. (8 th Dist)	(762-7283) 1547 McCarter Rd, Lawrenceburg TN 38464							
GRISHAM, Bill (15 th Dist)	(762-6640) 199 Walden Rd, Lawrenceburg							
GREEN, Robert L. (2 nd Dist)	(853-6709) 404 N Mill/PO Box 224, Loreto	X						
GILLESPIE, Dennis C. (3 rd Dist)	(556-2281) 286 Blooming Grove Rd, Five Points							
GABEL, Jim (1 st Dist)	(852-2899) 2773 Hwy 43/PO Box 176, Leona							
DRYDEN, Jerry (4 th Dist)	(762-7118) 12 Ingram Rd, Leona							X
DOERFLINGER, W Charles (18 th Dist)	(762-3117) 230 Parkes Ave, Lawrenceburg							
CURTIS, Mark (11 th Dist)	(964-2182) 149 Railroad Bed Pike, Summertown							
CLIFTON, Bobby (6 th Dist)	(853-4809) 409 Busby Rd, Loreto							X
BURNS, Franklin (6 th Dist)	(964-3404) 383 L'burg Henryville, Ehridge		X					
BRAZIER, Olan (5 th Dist)	(762-5501) 175 Reed Patch Rd, L'burg							
BENEFIELD, Ronald (7 th Dist)	(829-2358) 91 Benefield Ln, Ehridge							
BENEFIELD, Delano (10 th Dist)	(964-2430) 4628 Hwy 43 N, Summertown							
BAILEY, Jackie (9 th Dist)	(762-3716) 411 6 th St, L'burg							
TOTAL VOTE				16				2
<i>Motion to approve made by Robert L. Green; seconded by Franklin Burns.</i>								
<i>Motion carried by unanimous voice vote.</i>								
<i>Voting AYE: 16 NAY: 0</i>								
<i>Total Members Present: 16 Absent: 2</i>								

RESOLUTION NO: 02012704

RESOLUTION TO APPROVE BUDGET AMENDMENTS
FOR THE COUNTY BUDGET

NOW THEREFORE, BE IT RESOLVED, by the Lawrence County Legislative Body meeting in regular session this 27th day of January, 2004, approving budget amendments for the county budget as attached.

This resolution shall take effect upon its passage, the public welfare requiring it.

Passed this the 27th day of January, 2004.



AMETRA BAILEY, COUNTY MAYOR AND CHAIR

ATTEST:



CHUCK KIZER, COUNTY CLERK

Resolution No. _____

Budget Amendment(s) For Fund 101-County General Fund

Date:01/12/04

ACCOUNT	DESCRIPTION	DEBIT	CREDIT
---------	-------------	-------	--------

Accounts and Budgets

52100-101	Adminis. Ofc.	2000.00	
52200-187	Overtime Pay		2000.00
52200-317	Data Processing Services		50.00
52200-599	Other Charges	50.00	
*To Correct coding error			

General Sessions

53400-320	Dues and Memberships		90.00
53400-349	Printing, Stationary, and Other Forms	90.00	
*To Correct overexpenditure due to increase of Dues and Memberships			

Juvenile Court

46980	Other State Grants-Juv Acctability Block Grant	6000.00	
53500-399	Other Contracted Services		6000.00
*To Reflected Grant money Received from State			

Civil Defense

46980	Domestic Preparedness Equipment Grant	50000.00	
54410-499	Civil Defense Other Contracted Svcs		50000.00
46980	Domestic Emergency Action Grant	14675.00	
54410-499	Civil Defense Other Contracted Svcs		14675.00
*To reflect State Grant Revenue			

Sheriff Dept

54110-161	Secretary	71497.80	
54110-162	Clerical Personnel		71497.80
*To Correct coding Error of Payroll Item			

Workhouse/Litter Grant

46980	Other State Grants-TN Litter Grant	500.00	
54220-101	Adminis. Ofc.		2500.00
54220-422	Food Supplies		3000.00
54220-160	Guard	3000.00	
54220-119	Acct/Bookkeeper		3000.00
*To Correct coding Error of Payroll Item			

General Welfare Assistance

48610	Donations	2069.73	
55510-309	General Welfare Assistance		2069.73
*To reflect donations collected from individuals for Welfare Assistance throughout Lawrence County			

Ambulance/Emergency Medical Services

55130-169 Part Time Personnel		29000.00
55130-187 Overtime	6000.00	
55130-718 Motor Vehicles	8000.00	
55130-131 Medical Personnel (Full Time)	15000.00	

*To amend original budget as more personnell have been paid out of Part Time Personnell Accounting code due to employee(s) being on sick leave

Other Charges

58400-502 Building and Contents Insurance	65000.00	
58400-511 Vehicle and Equipment Insurance	10500.00	
58400-506 Liability Insurance		75500.00

*To merge accounting codes as policy was bid as a group policy

Tourism

58110-316 Donations-Summertown Beautification		2500.00
40220 Hotel-Motel Tax Revenue	2500.00	

*To amend for additional Non-profit Tourism club previously approved by Full Commission

Total	259382.53	259382.53
-------	-----------	-----------

FINANCE DEPARTMENT USE ONLY
 DATE OF COMM MTG: _____
 DATE POSTED: _____
 ENTERED BY: _____

Resolution No. _____
Budget Amendment(s) For Fund 115-Public Library
Date:01/12/04

ACCOUNT	DESCRIPTION	DEBIT	CREDIT
39000	Undesignated Fund Balance	10000.00	
56500-204	State Retirement-County Portion		10000.00
	*Note: Increase from Tennessee Consolidated Retirement County Match Portion		
Total		10000.00	• 10000.00

FINANCE DEPARTMENT USE ONLY
DATE OF COMM MTG: _____
DATE POSTED: _____
ENTERED BY: _____

Resolution No. _____
 Budget Amendment(s) For Fund 122-Drug Control Fund
 Date:01/12/04

ACCOUNT	DESCRIPTION	DEBIT	CREDIT
42140	Drug Control Fines	30000.00	
42240	Drug Control Fines		30000.00
	Note: Correct Budgeting Error; Per County Audit we are required to use A/C 42240 instead of 42140 as originally budgeted		
Total		30000.00	30000.00

42240	Drug Control Fines	57016.59	
42865	Forfeitures and Seizures	30978.18	
47700	Asset Forfeiture Funds	1857.13	
54150-320	Dues and Memberships		200.00
54150-335	Maint. And Repair Building		500.00
54150-336	Maint. And Repair Equipment		4860.00
54150-355	Travel		1485.12
54150-357	Vetinary Services		1200.00
54150-422	Food Supplies		142.50
54150-431	Law Enforcement Supplies		6400.00
54150-499	Other Supplies and Materials		26.43
54150-599	Other Charges		7935.14
54150-716	Law Enforcement Equipment		3465.02
54150-718	Motor Vehicles		63029.34
54150-719	Office Equipment		608.35
*Note: To reflect money collected from Forfeitures, Seizures, and Drug Control Fines above amount originally estimated in budget			
Total		89851.90	89851.90

Total	239703.80	239703.80
-------	-----------	-----------

FINANCE DEPARTMENT USE ONLY
 DATE OF COMM MTG: _____
 DATE POSTED: _____
 ENTERED BY: _____

Resolution No. _____
 Budget Amendment(s) For Fund 131-Highway/Public Works
 Date:01/12/04

ACCOUNT	DESCRIPTION	DEBIT	CREDIT
48120	Paving & Maintenance	3400.00	
48120	Paving & Maintenance	16325.00	
48120	Paving & Maintenance	2018.00	
62000-402	Hwy Bridge and Maintenance		21743.00
	*Note: To Reflect Money Collected from Citizens for Reimbursement of County Paving and Maintenance Expenses		
44560	Damage Recovery	4000.00	
47230	Disaster Recovery	300437.00	
68000-791	Capital Outlay-Other Construction Expenses		304437.00
	*Note: To Reflect Money collected from FEMA for Disaster Recovery		
46420	State Aid Program	165593.30	
46420	State Aid Program	17225.00	
46420	State Aid Program	14635.89	
68000-713	Capital Outlay-Hwy Construction Expenses		197454.19
	*Note: To Reflect money collected from State of TN Grant		
46410	Bridge Program	67898.60	
68000-705	Capital Outlay-Bridge Construction Expenses		67898.60
61000-186	Adminis. Longevity Pay	200	200
61000-119	Acct/Bookkeeper		
	Note: To adjust Longevity/Seniority Pay for Employee who received back prior employment dates approved by County Commission		
61000-307	Admin-Communication	3442.94	
61000-320	Dues and Memberships		102.50
61000-709	Data Processing Equipment		3340.06
	Note: To Correct coding errors and amounts over budgeted		
	Expenditures	595175.73	595175.35

FINANCE DEPARTMENT USE ONLY
 DATE OF COMM MTG: _____
 DATE POSTED: _____
 ENTERED BY: _____

**LAWRENCE COUNTY COMMISSION
CHUCK KIZER, COUNTY CLERK
January 27, 2004 Regular Session**

Resolution# 02012704		MOTION	SECOND	AYE	NAY	PASS	PRESENT	ABSENT
Resolution to approve budget amendments for the County Budget								
<i>Sponsor:</i>								
YOCOM, Wayne (1 st Dist)	(853-6725) 148 Rigling Rd, Loretto	X						
WOODALL, Landon (14 th Dist)	(762-3159) 858 Ehridge Red Hill Rd, Lawrenceburg							
WOODALL, Glenn E. (8 th Dist)	(766-1040) 1401 Hart Ave, Lawrenceburg							
SNIDER, Ricky (4 th Dist)	(762-5340) 2757 Hwy 43 S, Leoma							
MARTIN, James A. (8 th Dist)	(762-7283) 1547 McCarter Rd, Lawrenceburg TN 38464							
GRISHAM, Bill (15 th Dist)	(762-6640) 199 Walden Rd, Lawrenceburg							
GREEN, Robert L. (2 nd Dist)	(853-6709) 404 N Mill/PO Box 224, Loretto		X					
GILLESPIE, Dennis C. (3 rd Dist)	(556-2281) 286 Blooming Grove Rd, Five Points							
GABEL, Jim (1 st Dist)	(852-2899) 2773 Hwy 43/PO Box 176, Leoma							
DRYDEN, Jerry (4 th Dist)	(762-7118) 12 Ingram Rd, Leoma							X
DOERFLINGER, W Charles (18 th Dist)	(762-3117) 230 Parkes Ave, Lawrenceburg							
CURTIS, Mark (11 th Dist)	(964-2182) 149 Railroad Bed Pike, Summertown							
CLIFTON, Bobby (6 th Dist)	(853-4809) 409 Busby Rd, Loretto							X
BURNS, Franklin (6 th Dist)	(964-3404) 383 L'burg Henryville, Ehridge							
BRAZIER, Olan (5 th Dist)	(762-5501) 175 Reed Patch Rd, L'burg							
BENEFIELD, Ronald (7 th Dist)	(829-2358) 91 Benefield Ln, Ehridge							
BENEFIELD, Delano (10 th Dist)	(964-2430) 4628 Hwy 43 N, Summertown							
BAILEY, Jackie (9 th Dist)	(762-3716) 411 6 th St, L'burg							
TOTAL VOTE				16				2
<i>Motion to approve made by Wayne Yocom; seconded by Robert L. Green. Motion carried by unanimous voice vote. Voting AYE: 16 NAY: 0 Total Members Present: 16 Absent: 2</i>								

RESOLUTION NO: 03012704

RESOLUTION TO APPROVE BUDGET AMENDMENTS
FOR THE SCHOOL BOARD BUDGET

NOW THEREFORE, BE IT RESOLVED, by the Lawrence County Legislative Body meeting in regular session this 27th day of January, 2004, approving budget amendments for the school board budget as attached.

This resolution shall take effect upon its passage, the public welfare requiring it.

Passed this the 27th day of January, 2004.



AMETRA BAILEY, COUNTY MAYOR AND CHAIR

ATTEST:



CHUCK KIZER, COUNTY CLERK

11/03 Resolution # _____
Budget Amendments Extended Day Program
FUND 146

Account Number	Description	Debit	Credit
43581	Community Service Fees - Child Care	\$5,285.00	
46990	Other State Revenues		\$5,285.00
To correct line item code to budget			

LAWRENCE COUNTY COMMISSION
CHUCK KIZER, COUNTY CLERK
January 27, 2004 Regular Session

Resolution# 03012704		MOTION	SECOND	AYE	NAY	PASS	PRESENT	ABSENT
Resolution to approve budget amendments for the School Board Budget								
<i>Sponsor:</i>								
YOCOM, Wayne (1st Dist)	(853-6725) 148 Ringling Rd, Loretto		X					
WOODALL, Landon (14th Dist)	(762-3159) 858 Ehrhidge Red Hill Rd, Lawrenceburg							
WOODALL, Glenn E. (8th Dist)	(766-1040) 1401 Hart Ave, Lawrenceburg							
SNIDER, Ricky (4th Dist)	(762-5340) 2757 hwy 43 S, Leoma							
MARTIN, James A. (8th Dist)	(762-7283) 1547 McCarter Rd, Lawrenceburg TN 38464							
GRISHAM, Bill (15th Dist)	(762-6640) 199 Walden Rd, Lawrenceburg							
GREEN, Robert L. (2nd Dist)	(853-6709) 404 N Mill/PO Box 224, Loretto							
GILLESPIE, Dennis C. (3rd Dist)	(556-2281) 286 Blooming Grove Rd, Five Points							
GABEL, Jim (1st Dist)	(852-2899) 2773 Hwy 43/PO Box 176, Leoma							
DRYDEN, Jerry (4th Dist)	(762-7118) 12 Ingram Rd, Leoma							X
DOERFLINGER, W Charles (18th Dist)	(762-3117) 230 Parkes Ave, Lawrenceburg							
CURTIS, Mark (11th Dist)	(964-2182) 149 Railroad Bed Pike, Summertown							
CLIFTON, Bobby (6th Dist)	(853-4809) 409 Busby Rd, Loretto							X
BURNS, Franklin (6th Dist)	(964-3404) 383 L'burg Henryville, Ehrhidge	X						
BRAZIER, Olan (5th Dist)	(762-5501) 175 Reed Patch Rd, L'burg							
BENEFIELD, Ronald (7th Dist)	(829-2358) 91 Benefield Ln, Ehridge							
BENEFIELD, Delano (10th Dist)	(964-2430) 4628 Hwy 43 N, Summertown							
BAILEY, Jackie (9th Dist)	(762-3716) 411 6 th St, L'burg							
TOTAL VOTE				16				2
<i>Motion to approve made by Franklin Burns; seconded by Wayne Yocom.</i> <i>Motion carried by unanimous voice vote.</i> <i>Voting AYE: 16 NAY: 0</i> <i>Total Members Present: 16 Absent: 2</i>								

RESOLUTION NO: 04012704

RESOLUTION TO APPROVE THE COUNTY ROAD LIST FOR THE YEAR 2004

NOW THEREFORE, BE IT RESOLVED, by the Lawrence County Legislative Body meeting in regular session this 27th day of January, 2004, approving the county road list as attached, said list including the following new county roads:

New Roads Adopted	Beginning	Ending	Surface	Milage
Princess Court	Old Jackson Hwy	Dead End	T&G	.1
Tyler Court	Dunn-Leonna Road	Dead End	T&G	.2
Woodside Drive	E.Laurel Dr.	W.Laurel Dr.	T&G	.3

This resolution shall take effect upon its passage, the public welfare requiring it.

Passed this the 27th day of January, 2004.


AMETRA BAILEY, COUNTY MAYOR AND CHAIR

ATTEST:


CHUCK KIZER, COUNTY CLERK

		LAWRENCE	COUNTY	ROAD LIST			DEC.	31,	2003		
#		ROAD NAME	BEGINNING LOCATION	ENDING LOCATION	ROW	BED	CL	PAY	T&G	CH	LGT.
1	DS	AARON BRANCH RD.	POND FIELD RD.	WATERLOO RD.	0	20	0		0.5	1.3	1.8
2	RB	ADAIR RD.	BISHOP CHAPEL RD.	RAMAH RD.	60	26	1		2.3		2.3
3	DS	ADAMS RD.	SR. 242 WESTPOINT RD.	DEAD END	0	18	0			0.7	0.7
4	RF	ADKINS LN.	GRINNELL DR.	DEAD END	0	20	0		0.4		0.4
5	RF	ADKINS LN. - WEST	WEST OFF GRINNELL	DEAD END	0	18	0		0.2		0.2
6	RB	AIRPORT DR.	LONESTAR RD.	DEAD END	0	22	0	0.2			0.2
7	RF	ALABAMA ST.	GEORGIA ST.	DEAD END	0	10	0		0.1		0.1
8	RB	ALBERS LANE	LAND RD.	DEAD END	50	20	1		0.1		0.1
9	RB	ALDRIDGE RD.	FALL RIVER RD.	FRAZIER RD.	60	20	1	1.4			1.4
10	MD	ALEXANDER SPRINGS RD.	HWY. 43 NORTH	HWY. 43 NORTH	60	26	1	1.6			1.6
11	RF	ALFORD LANE	POWER HOUSE RD.	OLD FLORENCE RD.	0	18	0			0.3	0.3
12	RB	ALLEN RD.	GAMBLE RD.	GAMBLE RD.	0	16	0			0.3	0.3
13	RF	ALLISON DR.	BUSBY RD.	SAMUEL LN.	0	24	0			0.2	0.2
14	MD	AMISH LANE	SOUTH BRACE	DEAD END	0	12	0			0.2	0.2
15	MD	ANDERSON CREEK RD.	OLD MILITARY RD. - NORTH	GILES COUNTY LINE	0	20	0			2.4	2.4
16	DS	ANDERSON RD.	POND FIELD RD.	BRYANT-BOSWELL RD.	0	20	0			1.4	1.4
17	RF	ANDREWS RD.	BUSBY-WESTPOINT RD.	DEAD END	0	20	0			0.5	0.5
18	MD	ANNIE MAE LANE	N. BRACE	DEAD END	0	18	0			0.2	0.2

#		ROAD NAME	BEGINNING LOCATION	ENDING LOCATION	ROW	BED	CL	PAY	T&G	CH	LGT.
19	RB	ANTIOCH RD.	OLD FLORENCE-PULASKI HWY	MARSTON RD.	50	22	1		0.3		0.3
20	RB	APPLETON RD.	SR.98 RABBIT TRAIL	GILES COUNTY LINE	60	20	1	4.4	0.7	0.3	5.4
21	DS	ARMETIS LN.	NATCHEZ TRACE PKW.	DEAD END	0	20	0			0.6	0.6
22	MD	ARMSTRONG AVE.	INDIANA AVE.	ETHRIDGE CITY LIMITS	0	22	0			0.1	0.1
23	RF	ARROWHEAD POINTE	CHEROKEE HILLS SUB.	CHEROKEE HILLS SUB.	50	20	1		0.1		0.1
24	MD	ARROWHEAD TERRACE	BYRD RD.	BYRD RD.	0	20	0		0.1		0.1
25	RB	ASHLEY COURT	QUAIL DRIVE	DEAD END	0	16	0	0.5			0.5
26	MD	ASHMORE RD.	RAILROAD BED PIKE	LEWIS COUNTY LINE	0	20	0		2.0		2.0
27	RF	AUGUSTIN LN.	OLD GLENDALE RD.	DEAD END	0	0	0		0.4		0.4
28	RF	AUGUSTINE DR.	CHEROKEE HILLS SUB.	CHEROKEE HILLS SUB.	50	20	1		0.3		0.3
29	DS	BADDY RD.	HALL RD.	DEAD END	0	22	0		0.4		0.4
30	DS	BAILEY CEMETERY RD.	SPRING CREEK RD.	DEAD END	0	20	0			0.1	0.1
31	RF	BAILEY RD.	SHOAL CREEK RD.	DEAD END	0	20	0			0.5	0.5
32	RB	BAKER LANE	FALL RIVER RD.	MARBLE RD.	0	22	0	1.2			1.2
33	DS	BAILEY SPRINGS RD.	SR.242-WEST POINT RD.	DEAD END	0	16	0		0.2		0.2
34	MD	BALEE DRIVE	PLEASANT VALLEY RD.	DEAD END	50	20	1		0.2		0.2
35	MD	BALLPARK RD.	ST. HWY. 20-SUMMERTOWN	DEAD END	0	18	0	0.1		0.4	0.5
36	RF	BALL PARK RD. - SOUTH	MT. NEBO RD.	PENNEY RD.	0	20	0		0.6		0.6
37	RB	BARBER SHOP RD.	SR.98 RABBIT TRAIL	DEAD END	0	20	0			0.3	0.3

#		ROAD NAME	BEGINNING LOCATION	ENDING LOCATION	ROW	BED	CL	PAY	T&G	CH	LGT.
38	MD	BARNESVILLE RD.	SR.240 (TURNPIKE)	RAILROAD PIKE	50	20	1		2.9		2.9
39	RF	BARNETT DRIVE	WHITE RD.	DEAD END	0	20	0		2.7		2.7
40	MD	BARNETT RD.	MIDWAY RD.	SR.240 TURNPIKE	0	20	0			2.0	2.0
41	RB	BASSHAM RD.	HOOD HOLLOW RD.	BLOOMING GROVE RD.	0	24	2		1.6		1.6
42	RF	BEARTOWN RD.	LORETTO CITY LIMITS	RASCLETOWN RD.	50	22	1	2.3	2.2		4.5
43	MD	BEASLEY RD.	SR. 242 BUFFALO RD.	MT. ARARAT RD.-SOUTH	50	20	1	0.6			0.6
44	MD	BEASLEY RD. - EAST	MT. ARARAT-SOUTH	HWY. 43 NORTH	0	20	0			1.6	1.6
45	RB	BEECHWOOD DR.- NO.	EDGEWOOD DR.	GIMLET RD.	0	24	0	0.6			0.6
46	RB	BEECHWOOD DR.- SO.	HWY. 64 EAST	EDGEWOOD DR.	0	22	0	0.6			0.6
47	MD	BEDROCK RD.	BRACE RD.	DEAD END	0	20	0		0.2		0.2
48	MD	BEDFORD LN.	SR. 241 NAPIER	DEAD END	50	20	1			0.3	0.3
49	DS	BEELER CUT OFF	BEELER RD.	WATERLOO RD.	50	22	1		0.3		0.3
50	DS	BEELER RD	WATERLOO RD.	GRANDDADDY RD.	0	24	0		2.8		2.8
51	RF	BELEW LANE	EAGLE FACTORY RD.	DEAD END	50	20	1		0.6		0.6
52	RF	BELEW RD.	LONG BRANCH RD.	DEAD END	0	18	0			0.8	0.8
53	MD	BENEFIELD LANE	COUNTY FARM RD.	DEAD END	0	18	0			0.4	0.4
54	MD	BENNETT RD.	DENSON RD.	DEAD END	0	18	0			0.5	0.5
55	MD	BENSON RD.	MARCELLA FALLS RD.	DEAD END	50	20	1			0.6	0.6
56	RF	BERNIE KING LANE	GLEN SPRINGS RD.	DEAD END	0	20	0			0.3	0.3

2

#		ROAD NAME	BEGINNING LOCATION	ENDING LOCATION	ROW	BED	CL	PAY	T&G	CH	LGT.
57	RB	BETTY AVE.	BRANCH DRIVE	LANCE DRIVE	0	22	0	0.3			0.3
58	DS	BIG SPRINGS FORK	WARE RD.	BIG SPRINGS RD.	0	18	0		1.3		1.3
59	DS	BIG SPRINGS RD.	SR. 241 REDHILL-CENTER	ETHRIDGE-REDHILL RD.	0	22	0		1.8		1.8
60	DS	BIG SPRINGS RD. - EAST	SR. 241 REDHILL-CENTER	DEAD END	0	24	0		0.7		0.7
61	DS	BIG SPRINGS TERRACE	BIG SPRINGS FORK	DEAD END	0	24	0		0.2		0.2
62	RB	BIRD MILL RD.	IDAHO RD.	NEWTON RD.	0	20	0			0.5	0.5
63	RB	BISHOP CHAPEL RD.	SR. 227 LEXINGTON HWY.	F. POINTS-LIBERTY GR.	50	24	1	0.6	1.1	2.3	4.0
64	RB	BISHOP RD.	BAKER LANE	WESLEY CHAPEL RD.	50	20	1	1.4			1.4
65	RF	BIVENS LANE	SR.242-WEST POINT RD.	DEAD END	50	16	0			0.2	0.2
66	MD	BLACK STREET	COLLEGE STREET-WEST	ST. HWY. 20	0	16	0	0.1			0.1
67	MD	BLACKWOOD DR.	SHADY STREET	OAK STREET	0	22	0		0.2		0.2
68	MD	BLACKWOOD LN.	OAKS RD.	DEAD END	0	16	0			0.7	0.7
69	MD	BLACKWOOD RD.	SR 240 TURNPIKE	DEAD END	0	18	0			0.2	0.2
70	MD	BLANKENSHIP LANE	HWY 43 NORTH	DEAD END	0	16	0			0.3	0.3
71	RB	BLESSING RD.	HWY. 64 EAST	LANTZ RD.	0	22	0		0.7		0.7
72	RB	BLOOMING GROVE RD.	OWNES RD.	APPLETON RD.	0	22	0	2.6	3.3		5.9
73	RB	BLUE HERON DR.	TANDY PLACE	TANDY PLACE	50	20	1		0.1		0.1
74	RF	BLUFF RD.	ST. JOE CITY LIMITS	BUSBY RD.	0	24	0		5.2		5.2
75	RB	BONEE RD.	MILLER LANE	GILES COUNTY LINE	50	22	1		1.7		1.7

#		ROAD NAME	BEGINNING LOCATION	ENDING LOCATION	ROW	BED	CL	PAY	T&G	CH	LGT.
76	MD	BONNER RD.	GRAY RD.	DEAD END	0	18	0			0.5	0.5
77	RB	BONNERTOWN RD.	SR.98 RABBIT TRAIL	ALABAMA STATE LINE	60	22	1	2.4			2.4
78	DS	BOSWELL CEMETERY RD.	MT. LEBANON RD.	DEAD END	0	12	0			0.2	0.2
79	RB	BOX RD.	BLOOMING GROVE RD	BLOOMING GROVE RD.	0	20	0			0.9	0.9
80	DS	B.R. LANE	RIDGE RD.	DEAD END	0	12	0			0.2	0.2
81	MD	BRACE LOOP	BRACE RD.	BRACE RD.	0	20	0		0.4		0.4
82	MD	BRACE RD.	ALEXANDER SPRINGS	NORTH & SOUTH BRACE	60	26	1	2.4			2.4
83	MD	BRACE RD.- NORTH	BRACE RD.	CHURCH ST. (L'BURG)	0	24	0		4.8	0.4	5.2
84	MD	BRACE RD.- SOUTH	ETHRIDGE CITY LIMITS	BRACE RD.-NORTH	0	24	0	1.4	1.8		3.2
85	DS	BRADLEY RD.- NORTH	GRANDDADDY RD.	MT. LEBANON RD.	0	20	0		2.3		2.3
86	RB	BRADLEY RD. SOUTH	SR. 98 RABBIT TRAIL	JONES CHAPEL RD.	0	24	0		2.0		2.0
87	RB	BRANCH DRIVE	WEAKLEY CREEK RD.	LANCE DRIVE	0	22	0	0.7			0.7
88	MD	BRANDI LANE	MATTOXTOWN RD.	DEAD END	0	20	0		0.2		0.2
89	RB	BRANNON RD.	BAKER LANE	ROSIER RD.	0	22	0			0.7	0.7
90	RF	BREWER BRANCH RD.	SR. 242 WESTPOINT RD.	DEAD END	0	18	0			0.3	0.3
91	MD	BREWER LANE	BREWER RD.	DEAD END	0	18	0			0.4	0.4
92	MD	BREWER RD.	HWY. 43 NORTH	BRACE RD.-SOUTH	0	24	0		0.6		0.6
93	MD	BRIDY RD.	BRACE RD.-SOUTH	BUFFALO RD.	60	24	1		2.1		2.1
94	MD	BRIER HILL RD.	SR. 242 HENRYVILLE RD	OAKS RD.	0	24	0		1.5		1.5

#		ROAD NAME	BEGINNING LOCATION	ENDING LOCATION	ROW	BED	CL	PAY	T&G	CH	LGT.
95	RB	BROCK HOLLOW RD.	OLD FLORENCE-PULASKI	GILES COUNTY LINE	0	20	0		2.2		2.2
96	MD	BROOKS HUGHES	BUFFALO RD.(NOT SR)	MCDOWELL RD.	0	24	0		1.7		1.7
97	RB	BROWN LANE NORTH	KILE RD.	DEAD END	0	18	0		0.4		0.4
98	RB	BROWN LANE SOUTH	LORETTO CITY LIMITS	DIXON BRANCH	0	22	0		0.2		0.2
99	DS	BRUSH CREEK RD.	HWY. 64 EAST	LEWIS COUNTY LINE	0	22	0		6.9		6.9
100	DS	BRYANT-BOSWELL	ANDERSON RD.	WATERLOO	0	22	0		1.8		1.8
101	DS	BRYANT RD.	PINEY RD.	DEAD END	60	20	1		1.0		1.0
102	RF	BRYSON RD.	COLLINWOOD RD.	DEAD END	0	18	0			0.7	0.7
103	DS	BUCK BRANCH LANE	MCDONALD RD.	DEAD END	0	16	0			0.2	0.2
104	DS	BUCK BRANCH RD.	FISH TRAP RD.	PINEY RD.	0	20	0		1.9		1.9
105	RF	BUCKS LANE	SOUTH OFF DANLEY RD.	DEAD END	0	20	0		0.2		0.2
106	MD	BUD TAYLOR RD.	BUFFALO RD.(NOT SR)	YODER RD.	0	20	0		0.8		0.8
107	MD	BUFFALO RD.	SR. 242 HENRYVILLE RD	SR.240 TURNPIKE	60	24	1	8.0			8.0
108	MD	BUIE RD.	BUFFALO RD.(NOT SR)	SR.240 TURNPIKE	0	22	0		2.0		2.0
109	RF	BUMPUS RD.	LAWRENCEBURG CITY LIMITS	SR. 242 WESTPOINT RD.	0	20	0		0.5		0.5
110	RF	BUSBY RD.	SR. 242 WESTPOINT RD.	HWY. 43 SOUTH	0	24	0	8.1			8.1
111	MD	BYRD RD.	WEAKLEY CREEK RD.	GOOD HOPE RD.	0	24	0		2.4		2.4
112	MD	C. KIRK CIRCLE	HUDSON RD.	HUDSON RD.	0	16	0			0.3	0.3
113	RF	CABIN LANE	BARNETT DRIVE	DEAD END	0	20	0			0.3	0.3

#		ROAD NAME	BEGINNING LOCATION	ENDING LOCATION	ROW	BED	CL	PAY	T&G	CH	LGT.
114	MD	CALDWELL RD.	BUFFALO RD. (NOT SR)	SR.240 TURNPIKE	60	20	1		2.0		2.0
115	MD	CAMPBELL LANE	SR. 242 BUFFALO RD.	DEAD END	0	18	0			0.2	0.2
116	MD	CAMPBELLSVILLE PIKE	HWY. 43 NORTH	GILES COUNTY LINE	0	26	0	4.9			4.9
117	RF	CANNON RD.	LONG BRANCH RD.	DEAD END	0	18	0			0.3	0.3
118	RB	CARDINAL COURT	FALL RIVER RD.	DEAD END	50	20	1		0.6		0.6
119	MD	CARDINAL WAY	CALDWELL RD.	SR.240 TURNPIKE	0	20	0			0.1	0.1
120	MD	CAROL RD.	JONESTOWN RD.	GILES COUNTY LINE	0	18	0		0.3		0.3
121	RF	CARTER RD.	IRON CITY RD.	WOLF CREEK RD.	0	20	0		0.6	1.2	1.8
122	MD	CARVELL LANE	MARCELLA FALLS RD.	DEAD END	0	14	0			0.3	0.3
123	DS	CC LANE	FISH TRAP RD.	DEAD END	0	16	0			0.7	0.7
124	DS	CC RD.	SR. 241 NAPIER	DEAD END	0	18	0		1.2		1.2
125	RB	CECIL COURT	MATTHEW AVE.	DEAD END	0	22	0		0.1		0.1
126	RF	CEDAR HILL RD.	OLD JACKSON HWY.	DEAD END	50	22	1	1.4			1.4
127	MD	CEMETERY LANE	CEMETERY RD.	DEAD END	0	16	0			0.4	0.4
128	MD	CEMETERY RD.	SR.240 (TURNPIKE)	CHIEF CREEK	0	22	0		2.5		2.5
129	DS	CEMETERY ST.	TENNESSEE ST.	CEMETERY	0	18	0			0.5	0.5
130	DS	CENTER GROVE RD.	WARE RD.	KNOTT RD.	0	18	0		0.8		0.8
131	DS	CHAMBERS RD.	PINEY RD.	DEAD END	0	18	0			0.7	0.7
132	RB	CHANCE RD.	FLAT LANE	RAMAH RD.	0	22	0			0.8	0.8

#		ROAD NAME	BEGINNING LOCATION	ENDING LOCATION	ROW	BED	CL	PAY	T&G	CH	LGT.
133	MD	CHANDLER LANE	HUDSON RD.	NUTT LANE	0	20	0		0.2		0.2
134	RF	CHANDLER RD.	SR. 242 WESTPOINT RD.	DEAD END	0	20	0		0.7		0.7
135	RF	CHEROKEE HILL DR.	CHEROKEE HILLS SUB.	CHEROKEE HILLS SUB.	50	20	1		0.9		0.9
136	RB	CHERRY HILL RD.	FALL RIVER RD.	DEAD END	0	16	0			0.9	0.9
137	RB	CHERI LANE	GALLION RD.	DEAD END	0	18	0			0.6	0.6
138	RF	CHERRY ST. - EAST	EAST OFF TENNESSEE ST.	DEAD END	0	18	0	0.1			0.1
139	DS	CHERRY ST.- WEST	SR. 242 WESTPOINT RD.	CHURCH STREET	0	18	0	0.1			0.1
140	MD	CHIEF CRK. RD. (E. SIDE)	SR.240 (TURNPIKE)	SR. 241 NAPIER RD.	0	22	0			2.4	2.4
141	DS	CHIEF CRK RD.(W. SIDE)	SR.240 (TURNPIKE)	SR. 241 NAPIER RD.	0	22	0		2.2	0.8	3.0
142	DS	CHISHOLM CRK. RD.(NO)	HWY. 64 WEST	FISH TRAP RD.	0	20	0		2.3	1.3	3.6
143	DS	CHISHOLM CRK. RD. (SO)	LODI RD.	WAYNE COUNTY LINE	0	20	0		1.4		1.4
144	MD	CHRISTOPHER LANE	SR. 241 NAPIER	DEAD END	0	16	0			0.9	0.9
145	DS	CHURCH HILL RD.	RIDGE RD. (WESTPOINT)	DEAD END	0	18	0			0.2	0.2
146	RB	CHURCH LANE	SECOND CREEK RD.	PEE WEE LANE	0	14	0		0.2		0.2
147	DS	CHURCH STREET	GEORGIA ST.	MAPLE ST.	0	18	0	0.3			0.3
148	MD	CHURCH STREET	CALDWELL RD.	DALEY ST.	0	18	0	0.9			0.9
149	DS	CLANTON LANE	CHAMBERS RD.	DEAD END	0	18	0			0.2	0.2
150	RB	CLANTON RD.	LONESTAR RD.	BEECHWOOD DRIVE	0	20	0		0.9		0.9
151	MD	CLARENCE LONG RD.	SR.240 (TURNPIKE)	DEAD END	0	16	0			0.2	0.2

#		ROAD NAME	BEGINNING LOCATION	ENDING LOCATION	ROW	BED	CL	PAY	T&G	CH	LGT.
152	DS	CLARK RD.	WARE RD.	DEAD END	0	14	0		0.7		0.7
153	MD	CLARK ST.	ST. HWY. 20	DEAD END	0	16	0		0.1		0.1
154	RF	CLAX BRANCH	MT. NEBO	LORETTO CITY LIMITS	50	20	1	3.2	1.0		4.2
155	DS	CLAYTON RD.	HOOD RD.-SOUTH	DEAD END	0	16	0			0.2	0.2
156	RB	CLEAR CREEK RD.	GILES CO. LINE	CONCORD RD.	0	24	0		4.2		4.2
157	RB	CLEAR CREEK RD. - SO.	FRED HUGHES RD.	DEAD END	0	14	0			0.2	0.2
158	MD	CLEVE STAGGS RD.	BRACE RD.-NORTH	DEAD END	0	16	0			0.4	0.4
159	RB	CLEVELAND LANE	CLEVELAND RD.	SECOND CREEK	0	24	0		0.6		0.6
160	RB	CLEVELAND RD.	BISHOP CHAPEL RD.	MARKS RD.	0	24	0		1.4		1.4
161	RB	CLIFF DR.	QUAIL DR.	DEAD END	0	20	0		0.3		0.3
162	DS	CLIFTON RD.	GRASSY BRANCH RD.	DEAD END	0	18	0		0.7		0.7
163	RF	CLUBHOUSE DRIVE	BUSBY/WESTPOINT RD.	DEAD END	0	20	0		0.7		0.7
164	RB	COBB ALLEY	SR.98 RABBIT TRAIL	FAIR AVE.	0	18	0	0.1			0.1
165	DS	COFFEE MCGEE	SR. 242 BUFFALO RD.	DEAD END	0	18	0	0.3	0.3		0.6
166	DS	COLLEGE STREET	CHURCH ST.	TENNESSEE ST.	0	18	0	0.1			0.1
167	MD	COLLEGE ST.- EAST	ROSSON ST.	MONUMENT CIRCLE	0	22	0	0.3	0.6		0.9
168	MD	COLLEGE ST. -WEST	SR. 240 TURNPIKE	SHADY STREET	0	18	0	0.5			0.5
169	DS	COLLINWOOD RD.	SR. 242 WESTPOINT RD.	WAYNE COUNTY LINE	50	24	1	3.3			3.3
170	MD	COMMODORE CIRCLE	BUFFALO RD. (NOT SR)	BUFFALO RD. (NOT SR.)	0	24	0			0.6	0.6

#		ROAD NAME	BEGINNING LOCATION	ENDING LOCATION	ROW	BED	CL	PAY	T&G	CH	LGT.
171	MD	COMMUNITY RD.	MATTOXTOWN RD.	WEAKLEY CREEK RD.	0	22	0	0.7			0.7
172	RB	CONCORD LANE	CONCORD RD.	DEAD END	0	16	0			0.4	0.4
173	RB	CONCORD RD.	REVILO RD.	CLEAR CR..	0	22	0		1.7	0.8	2.5
174	MD	CONVENT RD.	BRACE RD.-SOUTH	BRACE RD.	0	22	0		0.7		0.7
175	MD	COOK RD.	DUKES PARK RD.	DEAD END	0	16	0			0.3	0.3
176	RB	COPPERAS BRANCH RD.	FALL RIVER RD.	OLD FLORENCE-PULASKI	0	24	0	0.7		1.8	2.5
177	MD	CORBIN STREET	MOORE RD.	ST. HWY. 20	0	24	0	0.3	1.2		1.5
178	RF	COUNTRYSIDE DRIVE	HWY. 43 SOUTH	DEAD END	0	20	0		1.1		1.1
179	MD	COUNTY FARM RD.	LAWRENCEBURG CITY LIMITS	ETHRIDGE CITY LIMITS	0	22	0		0.9		0.9
180	MD	COUNTY LINE RD.	EAST OFF NO. OLD MILITARY	MAURY COUNTY LINE	0	20	0		0.7		0.7
181	MD	COUNTY LINE RD. - WEST	OLD MILITARY-NORTH	MAURY COUNTY LINE	0	18	0	0.3			0.3
182	DS	CRAIG RD.	GREENWOOD RD.	ORTON RD	0	20	0		1.5		1.5
183	DS	CRAWFISH LANE	SR. 242 BUFFALO RD.	DEAD END	0	16	0	0.2	0.4		0.6
184	DS	CRAWFISH RD.	VALLEY RD.	DEAD END	0	18	0		0.6		0.6
185	DS	CREEKMONT DRIVE	HWY. 64 WEST	HWY. 64 WEST	0	22	0		1.2		1.2
186	DS	CREWS LANE	BRUSH CREEK RD.	DEAD END	0	18	0			0.4	0.4
187	DS	CREWS RD.	HUDSON RD.	ETHRIDGE-REDHILL RD.	60	24	1		1.7		1.7
188	MD	CROSS LANE	LONG ROAD	DEAD END	0	18	0			0.5	0.5
189	MD	CROSS RD.	JONESTOWN RD.	MT. HOREB	0	20	0		1.4		1.4

#		ROAD NAME	BEGINNING LOCATION	ENDING LOCATION	ROW	BED	CL	PAY	T&G	CH	LGT.
190	RB	CROWDER RD.	FALL RIVER RD.	PROSSER RD.	0	20	0	1.2			1.2
191	RB	CROWDER RD. -SOUTH	APPLETON RD.	ALABAMA STATE LINE	0	22	0			0.5	0.5
192	DS	CROWSON CREEK RD.	GIBBS RD.	DEAD END	0	20	0			0.1	0.1
193	MD	CUMBERLAND DRIVE	ST. HWY. 20	DEAD END	50	20	1			0.6	0.6
194	MD	CUMMINGS RD.	OAKS RD.	BUFFALO RD. (NOT SR.)	0	22	0		1.2		1.2
195	RB	DAKOTA LANE	GARNER RD.	DEAD END	50	20	1		0.2		0.2
196	MD	DALEY STREET	ST. HWY. 20	CHURCH STREET	0	22	0	0.4			0.4
197	RB	DANA RD.	DUNN-LEOMA RD.	PROSSER RD.	0	20	0		0.7		0.7
198	RF	DANLEY RD.	SR. 227 LEXINGTON HWY.	ST. JOE CITY LIMITS	50	22	1		4.2		4.2
199	DS	DAVE HILL RD.	MT. LEBANON RD.	CREEK	20	16	4		0.9	0.6	1.5
200	MD	DAVID BLUE RD.	BARNSVILLE RD.	DEAD END	0	12	0			0.3	0.3
201	RB	DAVIDSON RD.	RAMAH RD.	UNION HILL	0	22	0		1.0		1.0
202	MD	DAVIS RD.	THREE OAKS	DEAD END	0	18	0			0.6	0.6
203	MD	DAVIS STREET	ST. HWY. 20	MONUMENT RD.	0	24	0	0.7			0.7
204	RB	DAY RD	SR.98 RABBIT TRAIL	MOCKERSON RD.	0	22	0	0.9			0.9
205	MD	DELLA STREET	COLLEGE STREET-EAST	DEAD END	0	22	0		0.1		0.1
206	MD	DENSON RD.	HUDSON RD.	SR.240 TURNPIKE	50	26	1		2.1	2.2	4.3
207	MD	DEPOT ST.	CHURCH ST.	ST. HWY. 20	0	20	0	0.3			0.3
208	RB	DIXON BRANCH	LORETTO CITY LIMITS	LAMBS FERRY	60	22	1		0.9	2.4	3.3

#		ROAD NAME	BEGINNING LOCATION	ENDING LOCATION	ROW	BED	CL	PAY	T&G	CH	LGT.
209	RB	DOBBINS RD.	WARREN HOLLOW RD.	ALABAMA STATE LINE	0	20	0		0.6		0.6
210	RF	DOGWOOD LANE	BARNETT DRIVE	DEAD END	0	12	0		0.6		0.6
211	MD	DOOLEY RD.	CAMPBELLSVILLE PIKE	HWY. 43 NORTH	0	22	0		3.7		3.7
212	MD	DORA LANE	GRIFFIN RD.	DEAD END	50	20	1			0.2	0.2
213	MD	DOUB LANE	JONESTOWN RD.	GILES COUNTY LINE	0	20	0		0.1		0.1
214	MD	DRY WEAKLEY RD.	HWY. 43 NORTH	PLEASANT VALLEY RD.	60	24	1		3.9		3.9
215	RF	DUCKTOWN RD.	IRON CITY	ALABAMA STATE LINE	0	24	0			2.3	2.3
216	MD	DUGOUT RD.	JONESTOWN RD.	OLD MILITARY-NORTH	0	20	0		2.3		2.3
217	MD	DUKES PARK RD.	OLD HWY. 43 NORTH	OLD MILITARY-NORTH	60	24	1		2.6		2.6
218	RB	DUNKLE RD.	FLEEMAN CIRCLE	DEAD END	0	18	0		0.1		0.1
219	RB	DUNN-FALL RIVER RD.	HWY. 43 SOUTH	MARBLE RD.	50	22	1		3.4		3.4
220	RB	DUNN LANE	HWY. 43 SOUTH	DEAD END	0	20	0	0.1			0.1
221	RB	DUNN-LEOMA RD.	HWY. 43 SOUTH	43 SOUTH AT DUNN	50	20	1	4.4			4.4
222	RB	DUNN RD.	DUNN-LEOMA RD.	PROSSER RD.	50	20	1	0.9			0.9
223	MD	DURHAM CIRCLE	SR.240 (TURNPIKE)	SR.240 TURNPIKE	0	18	0		0.2	0.2	0.4
224	RB	DURHAM RD.	WESLEY CHAPEL	WEST SIDE RD.	50	20	1		3.1		3.1
225	RB	DURRETT RD.	HWY. 43 SOUTH	FULLERS CHAPEL	0	26	0		0.5		0.5
226	MD	DYE RD.	BUFFALO RD. (NOT SR.)	DEAD END	0	14	0			0.2	0.2
227	RF	EAGLE FACTORY RD.	L'BURG CITY-OLD FLORENCE	DEAD END	40	24	2		1.8		1.8

#		ROAD NAME	BEGINNING LOCATION	ENDING LOCATION	ROW	BED	CL	PAY	T&G	CH	LGT.
228	MD	EAGLE HAVEN RD.	CHURCH ST.	DEAD END	50	20	1		0.1		0.1
229	MD	EDAN RD. - EAST	HWY. 43 NORTH	MT. HOREB	0	24	0		2.2		2.2
230	MD	EDAN RD. - WEST	HWY. 43 NORTH	SOUTH BRACE RD.	0	20	0		1.2		1.2
231	RB	EDGEWOOD DR.	BEECHWOOD DRIVE-NORTH	SHADOW STONE	0	22	0		2.6		2.6
232	RF	ED BOSHEERS RD.	NORTH OFF BUSBY	DEAD END	0	20	0		0.4		0.4
233	RF	EDWARDS DR.	GLENN SPRINGS RD.	DEAD END	0	18	0		0.4		0.4
234	RB	EELLS LANE	BROWNS LANE	HARRY DRIVE	30	20	3		0.4		0.4
235	RB	ELI COURT	HARDING RD.	DEAD END	0	20	0		0.1		0.1
236	MD	ELIZABETH COURT	TAYLOR CIRCLE	DEAD END	50	20	1		0.1		0.1
237	RB	EMBRY RD.	HWY. 43 SOUTH	DUNN-LEOMA RD.	0	18	0	0.4			0.4
238	DS	E.R. LANE	ROCKY LANE	DEAD END	0	12	0			0.3	0.3
239	DS	ETHRIDGE-REDHILL RD.	HWY. 64 WEST	McCALEB RD.	50	26	1	2.3			2.3
240	MD	ETHRIDGE-REDHILL RD.	McCALEB RD.	HWY 43 NORTH	50	26	1	6.0			6.0
241	RB	EVANS LN.	HWY. 64 EAST	DEAD END	0	18	0			0.4	0.4
242	RB	EVANS RD.	SECOND CREEK RD.	FIVE POINTS/LIB. GRO.	50	20	1	1.5			1.5
243	RF	EZELL LN.	OLD GLENDALE	DEAD END	0	20	0		0.2		0.2
244	RB	EZELL RD.	SR 98 RABBIT TRAIL	DEAD END	0	20	0			0.2	0.2
245	RB	FAIR ST.	HWY. 43 SOUTH	DUNN-LEOMA RD.	0	20	0	0.4			0.4
246	RF	FAIRVIEW RD.	ST. JOE CITY LIMITS	LEXINGTON	60	24	1		7.5		7.5

#		ROAD NAME	BEGINNING LOCATION	ENDING LOCATION	ROW	BED	CL	PAY	T&G	CH	LGT.
247	RF	FAIRVIEW CIRCLE	CLUBHOUSE DR.	CLUBHOUSE DR.	50	20	1		1.2		1.2
248	RB	FALL RIVER RD.	LAWRENCEBURG CITY LIMITS	GILES COUNTY LINE	60	24	1	11.3			11.3
249	RB	FARRIS LANE	ADAIR RD.	DEAD END	0	0	0		0.2		0.2
250	DS	FAWNWOOD CIRCLE	CREEKMONT DR.	DEAD END	0	20	0		0.1		0.1
251	MD	FIELDSTONE DR.	SUGARLAND DR.	DEAD END	50	20	1		0.1		0.1
252	DS	FINNIE RD.	V.F.W. RD.	DEAD END	0	18	0			1.9	1.9
253	RB	FIRE TOWER RD.	MILLER LANE	DEAD END	0	16	0		0.4		0.4
254	DS	FIRST TRESTLE ST.	N. OFF MAPLE ST.	DEAD END	0	18	0		0.3		0.3
255	DS	FISH TRAP RD.	PINEY RD.	WAYNE COUNTY LINE	0	22	0		3.6		3.6
256	RF	FISHER HOLLOW LP.	BUSBY RD.	ANDREWS RD.	50	20	1			0.3	0.3
257	RF	FISHER HOLLOW RD.	BUSBY RD.	BUSBY RD.	50	20	1		2.4		2.4
258	MD	FISHER RD.	JONESTOWN RD.	DEAD END	0	20	0			0.4	0.4
259	RB	FIVE POINTS/LIBERTY GR.	SR. 227 LEXINGTON HWY.	OWENS RD.	60	24	1	5.0			5.0
260	RB	FLATT LANE	UNION HILL RD.	RAMAH RD.	0	24	0			0.9	0.9
261	MD	FLATWOODS RD.	SR. 242 BUFFALO RD.	HWY. 43 NORTH	0	20	0	2.5			2.5
262	RB	FLEEMAN CIRCLE	LONESTAR RD.	LONESTAR RD.	0	22	0	0.4			0.4
263	RB	FLEEMAN RD.	BONEE RD.	GILES COUNTY LINE	50	20	1		0.4		0.4
264	RF	FLEMING RD.	SR. 227 LEXINGTON HWY.	FAIRVIEW RD.	50	22	1		0.4		0.4
265	MD	FLIPPO PLACE	MACEDONIA RD.	MIDWAY RD.	50	20	1		0.2		0.2

#		ROAD NAME	BEGINNING LOCATION	ENDING LOCATION	ROW	BED	CL	PAY	T&G	CH	LGT.
266	DS	FLIPPO RD.	N. CHISOLM RD.	DEAD END	50	22	1		0.8		0.8
267	RB	FORD RD.	LAMBS FERRY RD.	FULLERS CHAPEL	0	20	0		0.4		0.4
268	RB	FORREST AVE.	EDGEWOOD DR.	N. BEECHWOOD DR.	0	20	0	0.2			0.2
269	MD	FOSTER RD.	BUFFALO RD. (NOT SR.)	DEAD END	0	20	0			0.6	0.6
270	RB	FOUST HILL RD.	CLEAR CREEK RD.	GILES COUNTY LINE	0	20	0		0.7		0.7
271	RF	FOX RIDGE DR.	CHEROKEE HILLS SUB.	CHEROKEE HILLS SUB.	50	20	1		0.2		0.2
272	RB	FOXLAND COURT	JILL DRIVE	DEAD END	0	18	0	0.1			0.1
273	RB	FRAZIER LANE	S. OFF OLD FLORENCE/PUL	DEAD END	0	18	0		0.2		0.2
274	RB	FRAZIER RD.	PROSSER RD.	OLD FLORENCE/PUL.	0	20	0		2.2		2.2
275	RB	FRANK RD.	FALL RIVER RD.	DEAD END	0	18	0			0.6	0.6
276	RF	FRANKLIN DR.	SR. 242 WESTPOINT RD.	DEAD END	0	24	0		0.5		0.5
277	RB	FRED HUGHES RD.	SUGAR CREEK RD.	DEAD END	0	20	0			0.2	0.2
278	MD	FREEDOM HILL RD.	HWY. 43 NORTH	RUSHING RD.	60	20	1			0.4	0.4
279	MD	FREEDOM RD.	HWY. 43 NORTH	OLD MILITARY-NORTH	0	24	0		2.8		2.8
280	MD	FREEMAN LANE	HWY. 43 NORTH	DEAD END	0	18	0			0.1	0.1
281	RB	FREEMON HILL RD.	REVILO RD.	FALL RIVER RD.	60	24	1		2.7		2.7
282	RB	FREEMON RD.	DUNN-LEOMA RD.	DEAD END	0	16	0			0.5	0.5
283	RF	FRENCH RD.	REBECCA RD.	ALABAMA STATE LINE	60	22	1		1.6		1.6
284	RB	FULLERS CHAPEL LANE	SHACKLEFORD RD.	FULLERS CHAPEL	0	22	0		0.1	0.6	0.7

#		ROAD NAME	BEGINNING LOCATION	ENDING LOCATION	ROW	BED	CL	PAY	T&G	CH	LGT.
285	RB	FULLERS CHAPEL RD.	OLD FLORENCE-PULI HWY.	SHACKLEFORD RD	0	24	0		1.5		1.5
286	RF	GABEL BRANCH RD.	RASCALTOWN RD.	DEAD END	0	20	0			0.2	0.2
287	RF	GABEL RD.	TIDWELL HOLLOW RD.	TIDWELL HOLLOW RD.	0	18	0			0.8	0.8
288	RB	GALLION RD.	BLOOMING GROVE RD.	DEAD END	0	22	0			0.4	0.4
289	RB	GAMBLE RD.	SECOND CREEK RD.	SR.98 RABBIT TRAIL	50	22	1	2.3			2.3
290	MD	GANG RD.	VALLEY RD.	PARK GROVE RD.	60	22	1		1.1		1.1
291	RB	GARLAND DR.	HORSESHOE BEND	DEAD END	0	20	0	0.1			0.1
292	MD	GARLAND RD.	CHIEF CREEK RD.	DEAD END	50	20	1			0.3	0.3
293	RB	GARNER RD.	DUNN-LEOMA RD.	MURRELL RD.	0	20	0		0.9		0.9
294	RB	GASTON DR.	PROSSER RD.	DEAD END	0	24	0		0.3		0.3
295	DS	GATLIN RD.	HWY. 64 WEST	DEAD END	0	16	0			0.3	0.3
296	DS	GENSON RD.	SR.240 (TURNPIKE)	HWY. 64 WEST	50	20	1		1.9	0.9	2.8
297	DS	GEORGIA ST.	WATER TOWER RD.	RAILROAD RD.	0	18	0	0.2	0.4		0.6
298	DS	GIBBS RD.	HWY. 64 WEST	VALLEY RD.	0	20	0		1.7		1.7
299	RF	GIESKIE RD.	ST. MARY RD.	ALABAMA STATE LINE	0	22	0		2.3		2.3
300	RB	GILLESPIE DR.	GILLESPIE RD.	DEAD END	0	20	0		0.3		0.3
301	RB	GILLESPIE LN.	GILLESPIE RD.	OWENS RD.	0	20	0		0.4		0.4
302	RB	GILLESPIE RD.	OWENS RD.	HOOD HOLLOW RD.	50	24	1		1.9		1.9
303	RB	GIMLET RD.	HWY. 64 EAST	GILES COUNTY LINE	50	22	1	4.2	1.9		6.1

#		ROAD NAME	BEGINNING LOCATION	ENDING LOCATION	ROW	BED	CL	PAY	T&G	CH	LGT.
304	MD	GINGERICH RD.	CAMPBELLSVILLE PIKE	DEAD END	0	0	0			0.2	0.2
305	RB	GLASS RD.	FALL RIVER RD.	DEAD END	0	20	0			0.4	0.4
306	RF	GLENN SPRINGS RD.	L'BURG CITY LIMITS	SR. 242 WESTPOINT RD.	0	22	0	3.5			3.5
307	RF	GLENDALE LANE	OLD JACKSON HWY.	HWY. 43 SOUTH	0	20	0			0.2	0.2
308	RB	GLENDALE RD.	HWY. 43 SOUTH	SR.98 RABBIT TRAIL	60	32	1	4.5			4.5
309	RF	GOBBLE LANE	GREENBRIAR RD.	DEAD END	0	20	0		0.3		0.3
310	MD	GOOD HOPE RD.	HWY. 43 NORTH	PLEASANT VALLEY RD.	50	24	1	4.1			4.1
311	DS	GORE RD.	HWY. 64 WEST	GRANDDADDY RD.	50	22	0		2.7		2.7
312	DS	GOSLIN BRANCH RD.	SR. 242 WESTPOINT RD.	DEAD END	50	20	1			3.8	3.8
313	RB	GOWEN RD.	RICHARDSON RD.	IDAHO RD.	0	20	0			0.6	0.6
314	DS	GRANDDADDY RD.	LAWRENCEBURG CITY LIMITS	PINEY RD.	50	24	1	4.0	4.7		8.7
315	DS	GRANDMERE RD.	GRANDDADDY RD.	DEAD END	0	22	0		1.4		1.4
316	RB	GRANDVIEW DR.	HWY. 64 EAST	DEAD END	0	24	0	0.7			0.7
317	DS	GRASSY BRANCH RD.	SPRING CREEK RD.	KNOB CREEK	50	22	1		1.6		1.6
318	DS	GRAVEL HILL RD.	HWY. 64 WEST	CHISHOLM RD.-NORTH	0	22	0		1.8		1.8
319	MD	GRAY RD.	SR. 242 HENRYVILLE	BUFFALO RD. (NOT SR)	0	20	0			0.9	0.9
320	RF	GREEN HILL RD.	DANLEY RD.	ALABAMA STATE LINE	60	22	1		0.4		0.4
321	RF	GREEN RD.	MCINTYRE RD.	MT. NEBO RD.	0	24	0	0.1	0.8		0.9
322	RF	GREENBRIAR RD.	LONG BRANCH RD.	SR. 242 WESTPOINT RD.	0	20	0		2.2		2.2

#		ROAD NAME	BEGINNING LOCATION	ENDING LOCATION	ROW	BED	CL	PAY	T&G	CH	LGT.
323	DS	GREENWOOD RD.	HWY. 64 WEST	SR.240 TURNPIKE	0	22	0		3.2		3.2
324	RB	GREGORY LANE	MATTHEW AVE.	MATTHEW AVE.	0	24	0		0.4		0.4
325	MD	GRESHAM RD.	CALDWELL RD.	DEAD END	30	18	3		0.3		0.3
326	MD	GRIFFIN RD.	VALLEY RD.	GANG RD.	50	22	1		1.3		1.3
327	MD	GRIMES LOOP	OLD HWY. 43	DEAD END	0	16	0			0.9	0.9
328	RF	GRINNELL DR.	GLEN SPRINGS RD.	DEAD END	0	22	0	0.3			0.3
329	MD	GROOMS RD.	BENNETT RD.	DEAD END	0	16	0			0.3	0.3
330	DS	GUINN LANE	CHURCH HILL RD.	DEAD END	0	16	0			0.2	0.2
331	RB	GUM SPRINGS RD.	FALL RIVER RD.	JORDAN RD.	0	18	0	0.3	0.4		0.7
332	MD	HAGAN RD.	HWY. 43 NORTH	GOOD HOPE RD.	0	22	0		1.4		1.4
333	DS	HALL RD.	BRUSH CREEK RD.	BADDY RD.	0	22	0		1.2		1.2
334	RB	HAMMONDS RD.	OLD SECOND CREEK RD.	BONNERTOWN RD.	0	24	0		1.1		1.1
335	MD	HANNAH RD.- EAST	OTHA RD.	DEAD END	0	20	0			0.7	0.7
336	MD	HANNAH RD. - WEST	BUFFALO RD. (NOT SR)	DEAD END	0	15	0			0.5	0.5
337	RB	HARDIMAN DR.	BEECHWOOD DR. SOUTH	DEAD END	0	20	0		0.2		0.2
338	RB	HARDIMAN RD.	LUNSFORD RD.	SHACKLEFORD RD	0	22	0		0.4		0.4
339	RF	HARDIN LOOP	BUSBY-WESTPOINT RD.	WAYLAND SPRINGS	0	20	0		4.6		4.6
340	RB	HARDING RD.	PROSSER RD.	DEAD END	0	20	0		0.7		0.7
341	RB	HARLAN DR.	WEAKLEY CREEK RD.	DEAD END	0	24	0	0.2			0.2

#		ROAD NAME	BEGINNING LOCATION	ENDING LOCATION	ROW	BED	CL	PAY	T&G	CH	LGT.
342	RF	HARLAN LN.	SR. 227 LEXINGTON HWY.	KILLEN RD.	0	24	0		0.8		0.8
343	RF	HARLAN RD.	HARLAN LN.	KILLEN BRANCH	0	22	0		0.3		0.3
344	RB	HARLIN RD.	MOCKERSON RD.	DEAD END	50	20	1			1.6	1.6
345	RB	HARMON DR.	WEAKLEY CREEK RD.	DEAD END	0	18	0			0.2	0.2
346	DS	HARRIS-BRYANT RD.	PINEY RD.	DEAD END	0	16	0			0.8	0.8
347	RB	HARRISON RD.	NEW HOPE RD.	DEAD END	0	20	0			0.6	0.6
348	RB	HARRY DR.	DIXON BRANCH RD.	DEAD END	0	20	0		0.2		0.2
349	RB	HARVESTER AVE	INTERNATIONAL DRIVE	INTERNATIONAL DRIVE	0	26	0		0.4		0.4
350	DS	HAWTHORNE DR.	GRANDDADDY RD.	W. LAUREL DR.	0	22	0		.0.6		0.6
351	DS	HAYES HOLLOW RD.	SR. 242 WESTPOINT RD.	DEAD END	0	16	0			0.4	0.4
352	RB	HAYES RD.	SHOALLY BRANCH RD.	LEE RD.	0	22	0		0.6		0.6
353	MD	HAYMONS LANE	HENRYVILLE	DEAD END	0	18	0			0.7	0.7
354	RF	HEATHER LN.	LONG BRANCH RD.	DEAD END	0	16	0			0.2	0.2
355	RF	HENKLE DR.	RIGGLING RD.	DEAD END	0	22	0		0.6		0.6
356	RF	HENKLE LN.	HENKLE DR.	RIGGLING RD.	0	20	2		0.2		0.2
357	RF	HENSLEY LN.	DUCKTOWN RD.	HENSLEY ST.	0	20	0			0.2	0.2
358	RF	HENSLEY ST.	IRON CITY LIMITS	DEAD END	0	20	0			0.5	0.5
359	RF	HESSIE LN.	GOBBLE LN.	DEAD END	0	18	0		0.3		0.3
360	RF	HIDEAWAY LANE	SR 101 (LEXINGTON HWY)	DEAD END	0	18	0			0.2	0.2

#		ROAD NAME	BEGINNING LOCATION	ENDING LOCATION	ROW	BED	CL	PAY	T&G	CH	LGT.
361	RB	HESTER RD.	ALDRIDGE RD.	DEAD END	0	22	0			0.3	0.3
362	MD	HIGHLAND AVE.	SR 240 TURNPIKE	CHURCH STREET	0	18	0	0.2			0.2
363	RF	HILL RD.	GIESKE RD.	PEPPERTOWN RD.	0	24	0		1.4		1.4
364	RB	HILLVIEW DR.	HWY. 64 EAST	BISHOP RD.	0	22	0		1.3		1.3
365	RB	HILLWOOD DR.	GRANDVIEW DR.	DEAD END	0	22	0	0.3			0.3
366	MD	HOLLIS DR.	FLATWOODS RD.	MT. ARARAT RD.-NORTH	0	16	0			0.2	0.2
367	RF	HOLLIS HOLLOW RD.	N. OFF RIGGLING RD.	DEAD END	0	20	0		0.5		0.5
368	RF	HOLLIS HOLLOW TRAIL	HUGHES HOLLOW RD.	DEAD END	0	18	0			0.4	0.4
369	RF	HOLLIS LN.	HWY. 43 SOUTH	DEAD END	0	20	0	0.2			0.2
370	RF	HOLLMAN RD.	MT. NEBO RD.	ST. JOE CITY LIMITS	0	20	0			0.6	0.6
371	RB	HOLLOWAY RD.	SR. 98 RABBIT TRAIL	DEAD END	0	18	0		0.6		0.6
372	MD	HOLLOWAY ST.	ST. HWY. 20	MAURY COUNTY LINE	0	20	0	0.6		0.4	1.0
373	RF	HOLLY CREEK RD.	WAYLAND SPRINGS RD.	WAYNE COUNTY LINE	0	22	0		0.5		0.5
374	MD	HONEYSUCKLE LN.	N. OFF TURNPIKE 240	DEAD END	0	15	0	0.2			0.2
375	RB	HOOD HOLLOW RD.	SR. 98 RABBIT TRAIL	APPLETON RD.	0	24	0	2.2		1.3	3.5
376	RB	HOOD LANE	SR. 98 RABBIT TRAIL	DEAD END	0	20	0			0.2	0.2
377	DS	HOOD RD.- NORTH	HWY. 64 WEST	GRANDDADDY RD.	0	24	0	2.0			2.0
378	DS	HOOD RD.-SOUTH	GRANDDADDY RD.	CREEK	0	20	0		2.1	0.6	2.7
379	RB	HORSESHOE BEND	PROSSER RD.	PROSSER RD.	0	20	0	1.2			1.2

#		ROAD NAME	BEGINNING LOCATION	ENDING LOCATION	ROW	BED	CL	PAY	T&G	CH	LGT.
380	RB	HOSEA GREEN RD.	COPPERAS BRANCH RD.	DEAD END	50	20	1		0.2		0.2
381	RB	HOWARD RD.	BONNERTOWN RD.	ALABAMA STATE LINE	0	20	0		0.3		0.3
382	RF	HOYT CIRCLE	LONG BRANCH RD.	DEAD END	50	20	1			0.2	0.2
383	MD	HUDGINS LANE	MAYLE ST.	DEAD END	0	20	0			0.2	0.2
384	DS	HUDSON RD.	SR. 241 REDHILL-CENTER	McCALEB RD.	60	24	1	5.4			5.4
385	MD	HUDSON RD.	McCALEB RD.	SR 242 BUFFALO RD.	60	24	1	3.6			3.6
386	RF	HUGHES HOLLOW RD.	STINGY RIDGE RD.	DEAD END	0	20	0			1.6	1.6
387	DS	HUGHES RD.	SR.242 WEST POINT RD.	KNOB CREEK	0	22	0		3.0		3.0
388	RB	HULSEY RD.	APPLETON RD.	ALABAMA STATE LINE	0	24	0		0.4		0.4
389	MD	HUNT RD.	BUFFALO RD. (NOT SR)	DEAD END	0	18	0			0.3	0.3
390	DS	HUNT HOLLOW RD. - EAST	RANDALL RD.-NORTH	DEAD END	0	12	0			0.4	0.4
391	DS	HUNT HOLLOW RD.-WEST	WATERLOO RD.	DEAD END	0	18	0			1.4	1.4
392	MD	HUNTER RD.	SR. 242 HENRYVILLE	DURHAM CIRCLE	0	22	0		1.6		1.6
393	RB	IDAHO RD.	SR. 98 RABBIT TRAIL	CREEK ON KELTON RD.	60	24	1		2.9	1.0	3.9
394	MD	INDIANA AVE.	BRACE RD.-NORTH	BUFFALO RD.	0	24	0			2.4	2.4
395	RB	INGRAM RD.	DUNN-LEOMA RD.	DUNN-FALL RIVER RD.	60	22	1	0.4			0.4
396	RB	INTERNATIONAL DRIVE	HWY. 64 EAST	GIMLET RD.	0	26	0	0.4			0.4
397	DS	IRELAN RD.	CC RD.	DEAD END	0	18	0		0.2		0.2
398	RB	IROQUOIS CIRCLE	PALEO'S PATH	DEAD END	50	20	1		0.1		0.1

#		ROAD NAME	BEGINNING LOCATION	ENDING LOCATION	ROW	BED	CL	PAY	T&G	CH	LGT.
399	DS	J.H. BATES RD.	SR. 242 BUFFALO RD.	DEAD END	0	14	0		0.2		0.2
400	DS	J.R. STAGGS RD.	BRUSH CREEK RD.	DEAD END	0	12	0		0.3		0.3
401	MD	JACK CREWS RD.	ASHMORE RD.	DEAD END	0	20	0			0.6	0.6
402	DS	JACKS BRANCH RD.	BRUSH CREEK RD.	TONY HINSON RD.	0	16	0			2.9	2.9
403	RF	JACKSON LANE.	JOE WILLIAMS RD.	SR. 227 LEXINGTON HWY	0	20	0		0.4		0.4
404	MD	JAMES RD.	PLEASANT VALLEY RD.	DOOLEY RD.	0	26	0	1.2	0.7		1.9
405	MD	JAMES BROWN LANE	STAGGS RD.	DEAD END	0	12	0			0.2	0.2
406	MD	JAP LANE	EDAN RD.-EAST	MARCELLA FALLS	0	18	0			1.3	1.3
407	MD	JAREL LANE	BRACE RD.	DEAD END	0	14	0			0.1	0.1
408	RB	JASON'S WAY	TANDY PLACE SUB.	TANDY PLACE SUB.	50	20	1		0.1		0.1
409	MD	JENSON RD.	RAILROAD BED PIKE	DEAD END	0	18	0			0.3	0.3
410	MD	JESTER LANE	MATTOXTOWN RD.	DEAD END	0	16	0		0.4		0.4
411	RB	JILL DRIVE	HWY. 64 EAST	DEAD END	0	18	0	0.2			0.2
412	RB	JOANN AVE	BRANCH DRIVE	LANCE DRIVE	0	22	0	0.2			0.2
413	RF	JOE WILLIAMS RD.	SR. 227 LEXINGTON HWY.	SECOND CREEK RD.	0	20	0		3.1		3.1
414	RF	JOHNSON DR.	CLAX BRANCH RD.	DEAD END	0	24	0		0.7		0.7
415	RF	JOHNSON LANE	JOHNSON DR.	DEAD END	0	24	0		0.6		0.6
416	DS	JOHNSTON RD.	SPRING CREEK RD.	DEAD END	0	18	0			0.5	0.5
417	RB	JONES CHAPEL	SR. 98 RABBIT TRAIL	IDAHO RD.	0	24	0		4.2		4.2

#		ROAD NAME	BEGINNING LOCATION	ENDING LOCATION	ROW	BED	CL	PAY	T&G	CH	LGT.
418	DS	JONES LANE	KIDD RD.	DEAD END	0	12	0			0.3	0.3
419	MD	JONESTOWN RD.	MARCELLA FALLS	OLD MILITARY-NORTH	60	24	1	1.0	5.9		6.9
420	RB	JORDAN RD.	WESLEY CHAPEL RD.	FALL RIVER RD.	0	22	0	1.0			1.0
421	DS	KEATON RD.	FLIPPO RD.	DEAD END	0	22	0		0.4		0.4
422	RB	KEENER RD. - NORTH	PROSSER RD.	ALDRIDGE RD.	0	22	0		1.4		1.4
423	RF	KEENER RD. - SOUTH	IRON CITY RD. SR. 227	CARTER RD.	0	20	0		0.8		0.8
424	MD	KEETON LANE	BARNESVILLE RD.	DEAD END	0	12	0			0.1	0.1
425	RF	KELLY RD.	JACKSON HWY.	SHOAL CR.. RD.	50	20	1		1.1		1.1
426	DS	KELSO RD.	HWY. 64 WEST	GRANDDADDY RD.	0	20	0		2.7		2.7
427	RB	KELTON RD.	REVILO RD.	CREEK ON IDAHO RD.	0	24	0		1.4		1.4
428	RB	KENNEDY RD.	MT. ZION RD.	GILES COUNTY LINE	50	20	1			2.9	2.9
429	DS	KEYWEST CUT-OFF RD.	KEY WEST RD.	POND FIELD RD.	0	0	0			0.2	0.2
430	DS	KEY WEST RD.	POND FIELD RD.	CHISHOLM CRK RD.-SO.	0	22	0			1.7	1.7
431	DS	KIDD RD.	GREENWOOD RD.	SR.240 TURNPIKE	0	16	0			1.2	1.2
432	DS	KILBURN CEMETERY RD.	MT. LEBANON RD.	DEAD END	0	18	0			0.8	0.8
433	RB	KILE RD.	JONES CHAPEL RD.	PROKESH RD.	50	24	1		1.7		1.7
434	RB	KILE RD. - NORTH	JONES CHAPEL RD.	PROKESH RD.	0	20	0			0.4	0.4
435	RF	KILLEN BRANCH RD.	SR. 227 LEXINGTON HWY.	KILLEN RD.	0	22	0		1.8		1.8
436	RF	KILLEN RD.	FIVE POINTS RD.	JOE WILLIAMS RD.	0	24	0		1.9		1.9

#		ROAD NAME	BEGINNING LOCATION	ENDING LOCATION	ROW	BED	CL	PAY	T&G	CH	LGT.
437	RF	KIMBERLY DR.	BEARTOWN RD.	DEAD END	0	26	0		0.3		0.3
438	RF	KIMBLE RD	COLLINWOOD RD.	DEAD END	0	18	0		0.9		0.9
439	MD	KING AVE	ROSSON ST.	DEAD END	0	22	0	0.3			0.3
440	MD	KING ST.	ST. HWY. 20	DEAD END	0	22	0		0.2		0.2
441	MD	KIRK RD.	HUDSON RD.	STAGGS RD.	60	20	1		1.3		1.3
442	DS	KNOB CREEK RD.	WATERLOO RD.	SR. 242 WESTPOINT	50	20	1	1.9	1.3	2.6	5.8
443	DS	KNOTT RD.	GREENWOOD RD.	SR. 241 REDHILL-CENTER	0	20	0		1.2		1.2
444	MD	KONIG LANE	RAILROAD BED PIKE	DEAD END	30	18	3		0.4		0.4
445	RB	KYLEWOOD RD.	CROWDER RD.	DEAD END	0	24	0		0.2		0.2
446	MD	LAKEVIEW DRIVE	PLEASANT GARDEN	DEAD END	0	20	0			0.2	0.2
447	RB	LAMBS FERRY RD.	BISHOP CHAPEL	OLD JACKSON HWY.	50	26	1		3.4	2.8	6.2
448	RB	LANCE DR.	BRANCH DRIVE	MICHAEL TERRACE	0	22	0	0.6			0.6
449	RB	LAND RD.	WHITE RD.	DEAD END	50	20	1		0.5		0.5
450	RB	LANNING RD.	JORDAN RD.	HWY.64 EAST	50	22	1	1.1	3.0		4.1
451	RB	LANTZ RD.	WESLEY CHAPEL RD.	WEST SIDE RD.	50	22	1	1.3	1.5		2.8
452	DS	LARSON RD.	GREENWOOD RD.	DEAD END	0	18	0			0.5	0.5
453	DS	LAUREL DRIVE-EAST	HAWTHORNE DRIVE	DEAD END	50	20	1		0.3		0.3
454		LAUREL DRIVE WEST	HAWTHORNE DRIVE	DEAD END	50	20	1		0.3		0.3
455	DS	LAUREL HILL LAKE RD	BRUSH CREEK RD.	DEAD END	0	18	0			1.1	1.1

#		ROAD NAME	BEGINNING LOCATION	ENDING LOCATION	ROW	BED	CL	PAY	T&G	CH	LGT.
456	DS	LAUREL HILL RD.	CC RD.	NATCHEZ TRACE PKW,	0	18	0			1.1	1.1
457	MD	LAUREN LANE	FREDOM RD.	DEAD END	50	20	1			0.2	0.2
458	DS	LAWRENCE RIDGE	WATERLOO RD.	WAYNE COUNTY LINE	0	20	0			0.4	0.4
459	MD	LAWSON LANE	HUDSON RD.	ETHRIDGE-REDHILL	0	18	0			0.6	0.6
460	RF	LAWSON RD.	IRON CITY SR 227WEST	DEAD END	0	20	0			0.2	0.2
461	RB	LEE RD.	PROKESH RD.	SHOALLY BR.	0	22	0		0.9		0.9
462	RF	LEGG RD.	FAIRVIEW-W. SIDE	FAIRVIEW-E. SIDE	0	24	0		1.8		1.8
463	RB	LEGG RD.	SR. 98 RABBIT TRAIL	GAMBLE RD.	0	22	0		1.4		1.4
464	MD	LENTZ RD.	BRACE RD.-NORTH	DEAD END	0	18	0			0.5	0.5
465	RF	LEOMA CT.	DUNN-LEOMA RD.	WEST OF 43 SOUTH	0	18	0			0.1	0.1
466	RB	LEOMA RD.	SR. 98 RABBIT TRAIL	OLD FLORENCE-PUL.	0	20	0		0.2		0.2
467	MD	LESTER CARROLL RD.	BARNESVILLE RD.	DEAD END	0	12	0			0.2	0.2
468	DS	LEVI HOLLOW RD.	BRUSH CREEK RD.	WAYNE COUNTY LINE	0	12	0			0.2	0.2
469	RF	LEXIE LANE	OLD POWERHOUSE RD	DEAD END	50	20	1		0.3		0.3
470	DS	LILLIE LANE	GIBBS RD.	DEAD END	0	20	0		0.3		0.3
471	RB	LINDSEY CHURCH	REVILO RD.	REVILO RD.	0	22	0			0.4	0.4
472	RF	LINDSEY HILL LRD.	GLEN SPRINGS RD.	DEAD END	0	18	0			0.6	0.6
473	RB	LINDSEY LN.	DUNN-LEOMA RD.	DEAD END	0	20	0		0.1		0.1
474	DS	LINDSLEY PLACE	REED PATCH RD.	DEAD END	0	14	0			0.3	0.3

#		ROAD NAME	BEGINNING LOCATION	ENDING LOCATION	ROW	BED	CL	PAY	T&G	CH	LGT.
475	MD	LINVILLE RD.	CEMETERY RD.	DEAD END	50	20	1			0.7	0.7
476	RF	LITTLE BLUE WATER	OLD MILITARY-SOUTH	ALABAMA STATE LINE	0	20	0		0.2		0.2
477	DS	LITTLE FISH TRAP	GRAVEL HILL RD.	WAYNE COUNTY LINE	0	22	0		0.2		0.2
478	RB	LITTLE RD.	FOUST HILL RD.	GILES COUNTY LINE	0	20	0		0.4		0.4
479	RF	LITTRELL RD.	EAST MAIN (LORETTO CITY)	FAIRVIEW RD,	50	24	1		1.5		1.5
480	MD	LOCKER RD.	SR 240 TURNPIKE	RAILROAD BED PIKE	0	20	0		2.0		2.0
481	MD	LOCUST ST.	ST. HWY. 20	DEAD END	0	16	0			0.1	0.1
482	DS	LODI RD.	WATERLOO RD.	WAYNE COUNTY LINE	50	22	1		2.3		2.3
483	RB	LONESTAR RD	HWY. 64 EAST	GIMLET RD.	60	22	0	1.4			1.4
484	RF	LONG BRANCH	SR. 242 WESTPOINT	OLD JACKSON HWY.	50	22	1	2.8	5.2	0.8	8.8
485	MD	LONG RD	SR. 242 HENRYVILLE	BUFFALO RD. (NOT SR.)	0	22	0			1.5	1.5
486	RF	LOU JOHNS LN.	LOU JOHNS RD.	DEAD END	50	20	1			0.4	0.4
487	RF	LOU JOHNS RD.	RASCALTOWN RD.	GIESKE RD.	0	22	0			1.4	1.4
488	MD	LOUISIANA DR.	HWY. 43 (ETHRIDGE)	BREWER RD.	0	22	0		0.2		0.2
489	DS	LOVERS LANE	WATERLOO RD.	GRANDDADDY RD.	0	22	0		1.7		1.7
490	RB	LUNSFORD RD.	GLENDALE RD	SR 98 RABBIT TRAIL	0	22	0		1.9		1.9
491	RF	MABRY LANE	LONG BRANCH RD.	DEAD END	50	20	1			1.2	1.2
492	MD	MACEDONIA RD.	MIDWAY RD.	SR. 241 REDHILL-CENTER	0	20	0		1.2		1.2
493	RB	MACK ST.	HORSESHOE BEND	HORSESHOE BEND	0	20	0		0.1		0.1

#		ROAD NAME	BEGINNING LOCATION	ENDING LOCATION	ROW	BED	CL	PAY	T&G	CH	LGT.
494	RF	MACKEY RD.	SR. 227 WEST- IRON CITY	DEAD END	0	18	0			0.2	0.2
495	RF	MACKEY RD. - EAST	SR 227 IRON CITY	DEAD END	0	18	0			0.3	0.3
496	RF	MACKEY RD.-NORTH	SR 227 IRON CITY	DEAD END	0	18	0			0.2	0.2
497	RF	MACKEY RD. - WEST	SR. 227 IRON CITY	DEAD END	0	16	0			0.4	0.4
498	RF	MAIN ST. - NORTH	BUSBY RD.	LORETTO CITY	0	22	0		1.3		1.3
499	DS	MALLORY LN.	PINEY RD.	DEAD END	0	20	0		0.2		0.2
511	RB	MALONE RD.	MT. ZION RD.	GILES COUNTY LINE	50	22	1		0.1		0.1
501	RF	MAPLE ST. - EAST	EAST OFF TENNESSEE ST.	SCHOOL STREET	0	20	0	0.1			0.1
502	DS	MAPLE STREET - WEST	RIDGE RD.	TENNESSEE STREET	0	20	0	0.4			0.4
503	RB	MANNIN DR.	SHOALLY BRANCH CIRCLE	PROSSER RD.	50	20	1		0.4		0.4
504	RB	MARABLE RD.	FALL RIVER RD.	WESLEY CHAPEL	60	22	1	1.6			1.6
505	MD	MARCELLA FALLS	ALEXANDER SPRINGS	GILES COUNTY LINE	50	24	1	3.4			3.4
506	RB	MARIE LANE	GIMLET RD.	NORTON RD.	50	20	1		0.4		0.4
507	RF	MARK MCCLAIN RD.	SR. 242 WESTPOINT	DEAD END	0	14	0			0.6	0.6
508	RB	MARKS BRANCH RD.	ADAIR RD.	SR. 98 RABBIT TRAIL	0	24	0			2.3	2.3
509	RB	MARKS RD.	RAMAH RD.	ADAIR RD.	50	26	1		1.8		1.8
510	RB	MARSTON LN.	WYNN RD.	DEAD END	0	20	0			0.2	0.2
511	RB	MARSTON RD.	SR. 98 RABBIT TRAIL	JONES CHAPEL	50	22	1		3.9		3.9
512	RB	MARTIN RD.	GIMLET RD.	WEAKLEY CREEK RD.	0	20	0		1.5		1.5

#		ROAD NAME	BEGINNING LOCATION	ENDING LOCATION	ROW	BED	CL	PAY	T&G	CH	LGT.
513	RB	MATTHEW AVE	HORSESHOE BEND	FALL RIVER RD.	0	26	0		0.5		0.5
514	MD	MATTOX RD.	MATTOXTOWN RD.	GOOD HOPE RD.	0	20	0		0.7		0.7
515	MD	MATTOXTOWN RD.	HWY. 43 NORTH	GOOD HOPE RD.	50	22	1	3.7			3.7
516	MD	MAYLE ST.	ST. HWY. 20	HUDGINS LANE	0	20	0			0.2	0.2
517	RF	MCAFFEE LANE	SANDERS ST. (DUNN)	DEAD END	0	20	0		0.2		0.2
518	DS	MCCAULEB RD.	ETHRIDGE-REDHILL	HUDSON RD.	60	22	1		1.2		1.2
519	RB	MCCARTER RD.	GIMLET RD.	WEAKLEY CREEK RD.	0	22	0	1.4			1.4
520	DS	MCDONALD RD.	FISH TRAP RD.	BUCK BRANCH RD.	0	22	0			1.1	1.1
521	MD	MCDOWELL RD.	INDIANA AVE	BRACE RD.-NORTH	0	22	0			2.0	2.0
522	MD	MCFALL RD.	DRY WEAKLEY	PLEASANT VALLEY RD.	0	16	0			0.4	0.4
523	RF	MCGEE RD.	SR. 242 WESTPOINT	DEAD END	0	18	0		0.5		0.5
524	DS	MCGEE DR.	KNOB CREEK RD.	DEAD END	0	20	0			0.3	0.3
525	RF	MCINTYRE RD.	MT. NEBO RD.	GREEN RD.	0	24	0	1.8			1.8
526	MD	MCKENZIE LANE	CORBIN STREET	DEAD END	50	20	1			0.2	0.2
527	RF	MCKINNEY RD.	CARTER RD.	IRON CITY SR 227WEST	0	18	0			1.1	1.1
528	RF	MEADOW DRIVE	FAIRVIEW DR.	DEAD END	50	20	1		0.4		0.4
529	RF	METHVIN RD.	DIXON BRANCH	DEAD END	0	20	0		0.5		0.5
530	MD	MEYERS RD.	RAILROAD BED PIKE	DEAD END	50	20	1			0.4	0.4
531	RB	MICHAEL CIRCLE	NORTON RD.	NORTON RD.	0	20	0	0.7			0.7

#		ROAD NAME	BEGINNING LOCATION	ENDING LOCATION	ROW	BED	CL	PAY	T&G	CH	LGT.
532	RB	MICHAEL TERRACE	LANCE DRIVE	DEAD END	0	22	0	0.1			0.1
533	MD	MIDWAY RD.	HUDSON RD.	SR. 240 TURNPIKE	0	22	0		2.7		2.7
534	RB	MILLER LANE	HWY. 64 EAST	WEAKLEY CREEK RD.	60	24	1	3.5			3.5
535	RB	MILLWOOD DR.	FORREST DR.	DEAD END	0	18	0	0.1			0.1
536	MD	MINT SPRINGS RD.	CAMPBELLSVILLE PIKE	DRY WEAKLEY	50	22	1		2.7		2.7
537	DS	MITCHELL LANE	BRYANT-BOSWELL	DEAD END	0	12	0			0.2	0.2
538	RB	MOCKERSON RD.	SR 98 RABBIT TRAIL	RICHARDSON RD.	0	22	0	2.4		1.0	3.4
539	RB	MOLLY B. COURT	TANDY PLACE SUB.	TANDY PLACE SUB.	50	20	1		0.1		0.1
540	MD	MONUMENT CIRCLE	ST. HWY. 20	DEAD END	0	0	0		0.5		0.5
541	RB	MOON SHINE RD.	LUNSFORD RD.	GLENDALE RD.	0	24	0			0.3	0.3
542	RF	MOORE CUT-OFF RD.	BUSBY RD.	HARDIN LOOP	0	22	0			0.3	0.3
543	MD	MOORE RD.	BRACE RD.-NORTH	CALDWELL RD.	50	24	1		1.1		1.1
544	MD	MORGAN DRIVE	JAP LANE	TOM LANE	0	18	1			0.5	0.5
545	RB	MORGAN RD.	BONEE RD.	GILES COUNTY LINE	50	22	0		0.9		0.9
546	RB	MORRIS RD.	SR. 98 RABBIT TRAIL	DEAD END	0	22	0		0.4		0.4
547	MD	MT. ARARAT RD.- NORTH	FLATWOODS RD.	ETHRIDGE-REDHILL	0	24	0		1.7		1.7
548	MD	MT. ARARAT RD. -SOUTH	L'BURG CITY LIMITS	FLATWOODS RD.	0	30	0		1.9		1.9
549	MD	MT. HOREB RD.	CAMPBELLSVILLE PIKE	CAMPBELLSVILLE PIKE	0	24	0	1.0		1.4	2.4
550	DS	MT. LEBANON CEMETERY	MT. LEBANON RD.	DEAD END	0	18	0			0.8	0.8

#		ROAD NAME	BEGINNING LOCATION	ENDING LOCATION	ROW	BED	CL	PAY	T&G	CH	LGT.
551	DS	MT. LEBANON RD.	GRANDDADDY RD.	WATERLOO RD.	60	22	1	2.5	2.0		4.5
552	RF	MT. NEBO RD.	IRON CITY SR 227	OLD JACKSON HWY.	50	22	1		6.1	0.2	6.3
553	DS	MT. ZION CEMETERY	SR. 242 WESTPOINT	DEAD END	0	16	0			0.4	0.4
554	RB	MT. ZION RD.	REVILO RD.	GILES COUNTY LINE	50	22	1		2.1	1.7	3.8
555	RB	MURRELL RD.	PROSSER RD.	DEAD END	0	20	0		0.5		0.5
556	RF	MYERS STREET	HWY. 43 SOUTH	SPRINGER PLACE	0	18	0			0.1	0.1
557	RB	NASH LANE	WILLIAMS HILL RD.	DEAD END	0	20	0			0.4	0.4
558	MD	NASH RD.	BUIE RD.	DEAD END	0	18	0		0.3		0.3
559	RB	NATURE VALLEY RD.	OLD FLORENCE-PULASKI	DEAD END	50	20	1			0.6	0.6
560	RF	NELSON RD.	LONG BRANCH RD.	DEAD END	0	20	0		2.9		2.9
561	RB	NEW HOPE RD.	OWENS RD.	BLOOMING GROVE RD.	0	26	0		3.0		3.0
562	RF	NEW MT. NEBO	MT. NEBO RD.	MT. NEBO	0	22	0		0.3		0.3
563	RF	NEW POWER HOUSE RD.	EAGLE FACTORY RD.	DEAD END	0	20	0		0.4		0.4
564	RB	NEWTON RD.	KILE RD.	REVILO RD.	0	22	0			2.9	2.9
565	RB	NIKKI LANE	DURHAM RD.	DEAD END	50	20	1		0.6		0.6
566	MD	NIX LANE	CHURCH ST.	DEAD END	0	16	0	0.1			0.1
567	MD	NIX RD.	MATTOXTOWN RD.	DEAD END	0	24	0		0.3		0.3
568	MD	NORTH POINT RD.	ASHMORE RD.	DEAD END	0	20	0		0.3	0.5	0.8
569	RB	NORTON RD.	HWY. 64 EAST	GIMLET RD.	60	20	1	2.0			2.0

#		ROAD NAME	BEGINNING LOCATION	ENDING LOCATION	ROW	BED	CL	PAY	T&G	CH	LGT.
570	MD	NUTT LANE	HUDSON RD.	DEAD END	50	20	1		1.4		1.4
571	MD	OAK STREET	ST. HWY. 20	DAVIS ST.	0	20	0	0.5		0.1	0.6
572	RF	OAK SHADOW DR.	COUNTRYSIDE DR.	DEAD END	50	20	1		0.2		0.2
573	RB	OAK RIDGE LANE	REVILO RD.	DEAD END	0	12	0			0.2	0.2
574	RB	OAKS FORK RD.	HILLWOOD DR.	DEAD END	0	16	0	0.1			0.1
575	MD	OAKS RD.	SR 242 HENRYVILLE	BUFFALO RD. (NOT SR.)	50	24	1		3.5		3.5
576	MD	OAKWOOD AVE.	ST. HWY. 20	WHISPERING OAK	0	22	0	0.6			0.6
577	RF	O'CONNER LN.	S. OFF BUSBY RD.	DEAD END	0	20	0		0.4		0.4
578	RF	ODEM CHAPEL RD.	HWY. 43 ST. JOE CITY	HWY. 43 SOUTH	0	18	0		0.2		0.2
579	RF	ODEM RD.	OLD MILITARY-SOUTH	STATE LINE RD.	0	22	0		1.4		1.4
580	DS	OK RD.	GRANDDADDY RD.	ROBERTSON RD.	0	22	0		1.0		1.0
581	MD	OLD BARNSVILLE RD.	RAILROAD BED PIKE	DEAD END	0	12	0		0.3		0.3
582	RF	OLD CHINUBEE RD.	BUSBY RD.	TENNESSEE ST.	0	22	0			0.5	0.5
583	DS	OLD CHISHOLM CRK RD.	FISH TRAP RD.	FISH TRAP RD.	0	18	0		0.4		0.4
584	RB	OLD FLORENCE-PULASKI	OLD JACKSON HWY.	GILES COUNTY LINE	0	20	0	8.9		0.3	9.2
585	RB	OLD GLENDALE RD.	HWY. 43 SOUTH	GLENDALE RD.	0	22	0		0.4		0.4
586	DS	OLD GOSLIN BRANCH	HUGHES RD.	DEAD END	0	18	0			0.5	0.5
587	RB	OLD GUTHRIE RD.	FIVE POINTS RD.	DEAD END	0	18	0			0.5	0.5
588	MD	OLD HWY. 43	HWY. 43 NORTH	HWY. 43 NORTH	0	24	0	2.0			2.0

#		ROAD NAME	BEGINNING LOCATION	ENDING LOCATION	ROW	BED	CL	PAY	T&G	CH	LGT.
589	RF	OLD HWY. 43 LOOP	HWY. 43 ST. JOE CITY	HWY. 43 SOUTH	0	20	0	0.8			0.8
590	RF	OLD JACKSON HWY.	HWY. 43 LEOMA	BUSBY RD.	0	22	0	2.6	2.5		5.1
591	RB	OLD JOHNSON LAKE	SR. 227 LEXINGTON HWY.	JOHNSON LAKE RD.	0	18	0			0.4	0.4
592	MD	OLD MARCELLA RD.	JONESTOWN RD.	MARCELLA FALLS RD.	0	18	0			0.1	0.1
593	MD	OLD MILITARY RD. - NORTH	MARCELLA FALLS	MAURY COUNTY LINE	0	24	0	5.3			5.3
594	RF	OLD MILITARY RD.- SOUTH	ST. JOE CITY LIMITS	ALABAMA STATE LINE	0	20	0		4.1		4.1
595	RF	OLD POWER HOUSE RD.	FLORENCE RD.	DEAD END	0	24	0		0.8		0.8
596	RB	OLD SECOND CREEK	SECOND CREEK RD.	SECOND CREEK RD.	0	24	0		0.3		0.3
597	RF	OLD SHOAL CREEK RD.	JACKSON HWY.	DEAD END	0	20	0		0.5		0.5
598	RB	OLD SUGAR CREEK RD.	SUGAR CREEK	DEAD END	0	20	0			0.8	0.8
599	MD	OLIVE LANE	MT. ARARAT RD.-SOUTH	DEAD END	50	20	1			0.2	0.2
600	DS	ORE RD.- NORTH	WATERLOO RD.	ANDERSON RD.	0	22	0		0.7		0.7
601	DS	ORE RD. -SOUTH	WATERLOO RD.	SR. 242 WESTPOINT RD.	0	24	0			7.0	7.0
602	DS	ORTON RD.	HWY. 64 WEST	GREENWOOD RD.	60	20	1		2.2		2.2
603	MD	OTHA RD.	BRIDY RD.	DEAD END	0	20	0			2.0	2.0
604	MD	OVERNACK RD.	BYRD RD.	DEAD END	0	20	0			1.2	1.2
605	RB	OWENS FORK RD.	SR. 98 RABBIT TRAIL	OWENS RD.	0	12	0			0.2	0.2
606	RB	OWENS RD.	SR. 98 RABBIT TRAIL	OLD BLOOMING GROVE	0	22	0	0.9			0.9
607	RF	PACE	OLD MILITARY-SOUTH	DEAD END	0	22	0		0.7		0.7

#		ROAD NAME	BEGINNING LOCATION	ENDING LOCATION	ROW	BED	CL	PAY	T&G	CH	LGT.
608	MD	PAIGE RD.	HWY. 43 NORTH	DEAD END	0	24	0		0.3		0.3
609	RB	PALEO'S PATH	BEECHWOOD RD.-NORTH	DEAD END	0	20	0	0.2			0.2
610	MD	PARK GROVE RD. - NORTH	HUDSON RD.	ETHRIDGE-REDHILL	0	22	0		0.7		0.7
611	MD	PARK GROVE RD. - SOUTH	ETHRIDGE-REDHILL RD.	SR. 242 BUFFALO RD.	0	22	0	1.7			1.7
612	RB	PATTERSHACK RD.	SHOALLY BRANCH RD.	REVILO RD.	50	24	1	0.8			0.8
613	DS	PAUL ORTON RD.	HWY. 64 WEST	DEAD END	0	12	0			0.5	0.5
614	RB	PEACH RD.	BLOOMING GROVE RD.	MT.ZION RD.	0	18	0			2.0	2.0
615	RB	PEBBLE HILL RD.	BISHOP CHAPEL RD.	RAMAH RD.	0	24	0	1.2			1.2
616	RB	PEE WEE LANE	SECOND CREEK RD.	DEAD END	0	18	0		0.4		0.4
617	RF	PENNY RD.	ST. JOE CITY LIMITS	BLUFF RD.	0	24	0		0.9		0.9
618	DS	PEPPERS HOLLOW RD	SR 240 TURNPIKE	DEAD END	0	16	0			0.6	0.6
619	RF	PEPPERTOWN RD.	SR. 227 LEXINGTON HWY.	ALABAMA STATE LINE	50	22	1	3.2			3.2
620	DS	PERRY CIRCLE	SR. 241 REDHILL-CENTER	SR. 241 REDHILL-CENTER	0	18	0		1.3		1.3
621	MD	PERRY LANE	VALLEY RD.	REDHILL/ETHRIDGE	0	18	0			0.7	0.7
622	DS	PETER CAVE RD.	BRUSH CREEK RD.	DEAD END	0	24	0		0.4		0.4
623	RB	PETERS LN.	BISHOP CHAPEL RD.	SR. 227 LEXINGTON HWY	0	20	0		0.3		0.3
624	MD	PETERS RD.	DENSON RD.	DEAD END	0	16	0			0.3	0.3
625	RB	PHILLIPS RD.	RICHARDSON RD.	IDAHO RD.	0	20	0			0.5	0.5
626	RB	PIERCE RD.	DOBBINS RD.	GILES COUNTY LINE	0	20	0			0.7	0.7

#		ROAD NAME	BEGINNING LOCATION	ENDING LOCATION	ROW	BED	CL	PAY	T&G	CH	LGT.
627	DS	PINE GROVE RD.	GRANDDADDY RD.	SHOTWELL RD.	50	20	1		1.1		1.1
628	MD	PINE LAKE RD.	RAILROAD BED PIKE	DEAD END	0	12	0			0.1	0.1
629	RB	PINE RIDGE DR.	BRANCH DR.	LANCE DR.	0	22	0	0.2			0.2
630	RF	PINE ST.	SOUTH OFF TENNESSEE ST.	DEAD END	0	18	0	0.1			0.1
631	RF	PINE TREE CIRCLE	HWY. 43 SOUTH	PINE TREE LANE	0	16	0			0.1	0.1
632	RF	PINE TREE LANE	HWY. 43 SOUTH	DEAD END	0	18	0			0.2	0.2
633	DS	PINEY RD.	HWY. 64 WEST	SOUTH HOOD RD.	50	24	1	2.1	3.6		5.7
634	RF	PINHOOK RD.	IRON CITY SR 227	DEAD END	0	16	0			0.3	0.3
635	MD	PLEASANT VALLEY RD.	HWY. 43 NORTH	WEAKLEY LOOP	0	24	0		4.6		4.6
636	MD	PLEASANT GARDEN	BUFFALO RD. (NOT SR.)	BRACE RD.-NORTH	0	24	0		2.5		2.5
637	RB	PLEMONS LANE	SR. 98 RABBIT TRAIL	DEAD END	0	20	0			0.8	0.8
638	RB	POAG RD.	JONES CHAPEL RD.	DEAD END	0	18	0			0.3	0.3
639	RB	POND DR.	QUAIL DR.	DEAD END	0	22	0	0.3			0.3
640	DS	POND FIELD RD.	PINEY RD.	WATERLOO RD.,	50	24	1		4.4		4.4
641	DS	POPE RD.	WARE RD.	DEAD END	0	14	0		0.3		0.3
642	DS	PORTER RD.	SPRING CREEK RD.	DEAD END	0	18	0			0.4	0.4
643	RF	POSEY CIRCLE	DANLEY RD.	OLD JACKSON HWY.-SO	0	22	0		1.5		1.5
644	RB	POSTOAK DR.	FOREST DRIVE (CITY)	WHITE OAK	0	22	0		0.1		0.1
645	RB	POWELL CIRCLE	BLOOMING GROVE RD.	BLOOMING GROVE RD.	0	18	0			0.3	0.3

#		ROAD NAME	BEGINNING LOCATION	ENDING LOCATION	ROW	BED	CL	PAY	T&G	CH	LGT.
646	RF	POWELL RD.	RAILROAD RD.	DEAD END	0	20	0			0.2	0.2
647	DS	POWERS RD.	BIG SPRINGS RD.	DEAD END	0	14	0		0.2		0.2
648	RB	PRICE JENKINS RD.	REVILO RD.	DEAD END	0	22	0		1.1		1.1
649	DS	PRICE LANE	WATERLOO RD.	DEAD END	20	18	4			0.5	0.5
650	RB	PRINCESS COURT	OLD JACKSON HWY.	DEAD END	50	20	1		0.1		0.1
651	RB	PROKESH RD.	OLD FLORENCE-PULASKI	SHOALLY BRANCH RD.	0	24	0		3.1	0.9	4.0
652	RB	PROSSER RD.	L'BURG CITY LIMITS	S. OLD FLORENCE-PUL.	60	24	1	5.2			5.2
653	RB	PRUITT RD.	WEAKLEY CR.. RD.	MCCARTER RD.	0	22	0		0.5		0.5
654	RF	PRUITTON RD.	IRON CITY LIMITS	ALABAMA STATE LINE	0	24	0		1.8		1.8
655	RF	PURCELL LN.	HWY. 43 SOUTH	DEAD END	0	22	0		0.8		0.8
656	RB	PURCELL RD.	DUNN-LEOMA RD.	DEAD END	0	22	0		0.5		0.5
657	MD	PYLES LANE	OAKS RD.	BRIERHILL RD.	0	18	0		1.4		1.4
658	RB	QUAIL DR.	HWY 64 EAST	BAKER LANE	0	22	0	1.4			1.4
659	RB	R. B. BROWN RD.	DUNN-LEOMA RD.	DEAD END	0	20	0			0.2	0.2
660	RF	RABBIT TOWN RD.	ST. MARY RD.	FAIRVIEW RD.	0	22	0	1.3			1.3
661	MD	RACHEL LN.	RAILROAD BED PIKE	DEAD END	0	12	0			0.2	0.2
662	MD	RAILROAD BED PIKE	ST. HWY 20	LEWIS COUNTY LINE	0	26	0		8.1		8.1
663	RF	RAILROAD BED RD.	WAYLAND SPRINGS	WAYLAND SPRINGS	0	18	0			0.3	0.3
664	RF	RAILROAD RD.	HARDIN LOOP RD.	WAYLAND SPRINGS	0	24	0		2.0	1.7	3.7

#		ROAD NAME	BEGINNING LOCATION	ENDING LOCATION	ROW	BED	CL	PAY	T&G	CH	LGT.
665	RF	RAILROAD ST.	SR 242 WESTPOINT	DEAD END	0	20	0	0.3			0.3
666	RB	RAMAH RD.	SR. 98 RABBIT TRAIL	LAMBS FERRY	50	22	1	2.8		0.7	3.5
667	DS	RANDALL RD. - NORTH	WATERLOO RD.	ORE RD.-SOUTH	0	20	0			1.7	1.7
668	DS	RANDALL RD. - SOUTH	ORE RD.-SOUTH	GOSLIN BRANCH RD.	50	20	1			2.3	2.3
669	RF	RASCALTOWN RD.	SR. 227 LEXINGTON HWY	ALABAMA STATE LINE	0	22	0	5.2			5.2
670	MD	RATLIFF RD.	RAILROAD BED PIKE	ASHMORE RD.	0	18	0		0.8		0.8
671	RF	RATTLESNAKE LN.	OLD JACKSON HWY.	DEAD END	0	20	0			0.4	0.4
672	RF	RAVEN BLUFF RD.	OLD FLORENCE-PULASKI	DEAD END	0	20	0		0.5		0.5
673	RF	RAVEN CREST RD.	LEXIE LANE	DEAD END	50	20	1		0.2		0.2
674	DS	RAY RD.	N. CHISHOLM CREEK RD.	DEAD END	0	18	0			0.7	0.7
675	RF	REBECCA RD.	PEPPERTOWN RD.	STATE LINE RD.	50	22	1		1.0		1.0
676	RB	REDBIRD LANE	CARDINAL COURT	DEAD END	0	18	0		0.3		0.3
677	MD	REDSTONE DRIVE	ST. HWY 20	DEAD END	50	20	1			0.3	0.3
678	DS	REED PATCH RD.	PINEY RD.	POND FIELD	0	20	0			2.0	2.0
679	MD	REED RD.	LEWIS COUNTY LINE	DEAD END	0	28	0			0.7	0.7
680	RB	REEDY BRANCH RD.	KENNEDY RD.	GILES COUNTY LINE	0	20	0			0.5	0.5
681	MD	REEVES LANE	BRACE RD.	DEAD END	0	18	0			0.2	0.2
682	RB	REMKE RD.	HWY 64 EAST	BISHOP RD.	0	22	0	0.9			0.9
683	RB	REVILO RD.	OLD FLORENCE-PULASKI	BLOOMING GROVE RD.	0	24	0	7.7	1.3		9.0

#		ROAD NAME	BEGINNING LOCATION	ENDING LOCATION	ROW	BED	CL	PAY	T&G	CH	LGT.
684	MD	RICE LANE	CUMBERLAND DR.	DEAD END	50	20	1			0.3	0.3
685	RF	RICHARDSON AVE	OLD SHOAL CR.. RD.	DEAD END	18	0	0	0.8			0.8
686	RB	RICHARDSON RD.	SR. 98 RABBIT TRAIL	REVILO RD.	50	22	1		5.0		5.0
687	RB	RICHARDSON RD. - EAST	COPPERAS BRANCH RD.	DEAD END	0	26	0		0.7		0.7
688	RF	RIDDLE LANE	LORETTO CITY LIMITS	DEAD END	0	22	0	0.6			0.6
689	RF	RIDGE LANE	GLEN SPRINGS RD.	DEAD END	0	22	0		0.5		0.5
690	DS	RIDGE RD.	WATERLOO RD.	CHURCH HILL RD.	0	22	0	0.5		5.7	6.2
691	RF	RIGGLING RD.	LORETTO CITY LIMITS	BUSBY RD.	0	21	0	2.3			2.3
692	RF	RIGSBY RD.	SR. 242 WESTPOINT RD.	DEAD END	50	20	1			0.8	0.8
693	MD	RIVER LANE	RAILROAD BED PIKE	DEAD END	0	16	0			0.6	0.6
694	DS	ROBBINS RD.	LODI RD.	DEAD END	0	20	0			0.7	0.7
695	RF	ROBERSON RD. - SOUTH	IRON CITY RD. SR. 227	DEAD END	0	18	0		0.4		0.4
696	RB	ROBERTS RD.	NEWTON RD.	KILE RD.	0	20	0			0.8	0.8
697	DS	ROBERTSON RD.	HWY. 64 WEST	SHOTWELL RD.	60	24	1	1.1	2.1		3.2
698	RF	ROBIN LANE	BUSBY RD.	DEAD END	0	18	0			0.4	0.4
699	DS	ROCHELLE CEMETERY RD.	POND FIELD RD.	AARON BRANCH RD.	0	20	0		0.6		0.6
700	DS	ROCHELLE CUT OFF	POND FIELD RD.	AARON BRANCH RD.	0	22	0			0.2	0.2
701	DS	ROCHELLE RD.	ORE RD.-NORTH	DEAD END	0	14	0			0.8	0.8
702	DS	ROCKY LANE	BEELER RD.	WATERLOO RD.,	0	20	0		2.2		2.2

#		ROAD NAME	BEGINNING LOCATION	ENDING LOCATION	ROW	BED	CL	PAY	T&G	CH	LGT.
703	RF	ROGERS DRIVE	COUNTRYSIDE DR.	DEAD END	50	20	0		0.3		0.3
704	RF	ROLLING HILLS LANE	MEADOW DRIVE	DEAD END	50	20	1		0.1		0.1
705	RF	ROSIE RD.	MT. NEBO RD.	DEAD END	0	12	0			0.1	0.1
706	RB	ROSIER RD.	FALL RIVER RD.	DEAD END	0	16	0	0.5			0.5
707	RB	ROSSON RD.	REVILO RD.	PEACH RD.	50	22	1		0.5	1.9	2.4
708	MD	ROSSON ST.	OAK STREET (SUMMERTOWN)	CHURCH ST.	0	16	0	0.3			0.3
709	MD	ROY LYNN DRIVE	WEST OFF COMMUNITY	DEAD END	0	24	0	0.1			0.1
710	RB	RUSHING LANE	HWY 43 SOUTH	DEAD END	0	18	0			0.2	0.2
711	MD	RUSHING RD.	EDAN RD.-EAST	DOOLEY RD.	0	22	0			1.7	1.7
712	RB	RUSSELL THOMAS RD.	SR. 98 RABBIT TRAIL	DEAD END	0	20	0			0.4	0.4
713	MD	SADDLE&BRIDLE CLUB.	ST. HWY 20	BALLPARK RD.	0	18	0			0.7	0.7
714	MD	SALEM RD.	RAILROAD BED PIKE	DEAD END	0	18	0			0.6	0.6
715	RF	SAMUEL LANE	WARD RD.	DEAD END	0	20	0		0.3		0.3
716	RF	SANDERS DR.	OLD SHOAL CREEK RD.	DEAD END	0	20	0		0.2		0.2
717	RF	SANDERS LANE	WEST OFF SANDERS ST.	DEAD END	0	18	0		0.2		0.2
718	RF	SANDERS ST.	WHITE RD. (DUNN)	DEAD END	0	24	0		0.3		0.3
719	RB	SANDUSKY RD.	HWY 64 EAST	GILES COUNTY LINE	0	24	0		1.0		1.0
720	MD	SANDY LANE	CUMBERLAND DRIVE	DEAD END	50	20	1			0.4	0.4
721	MD	SANFORD LANE	SR. 242 BUFFALO RD.	DEAD END	50	20	1		0.3		0.3

#		ROAD NAME	BEGINNING LOCATION	ENDING LOCATION	ROW	BED	CL	PAY	T&G	CH	LGT.
722	MD	SATERBAK RD.	BARNESVILLE RD.	DEAD END	0	18	0		0.6		0.6
723	MD	SAW CREEK RD.	RAILROAD BED PIKE	SR. 240 TURNPIKE	0	16	0	0.3			0.3
724	RB	SAYLES CIRCLE	WESLEY COURTS	SAYLES COURT	0	24	0		0.3		0.3
725	RB	SAYLES COURT	GREGORY LN.	DEAD END	0	22	0		0.2		0.2
726	RF	SCHOOL ST.	RAILROAD ST. (WESTPOINT)	PINE STREET	0	16	0	0.2			0.2
727	RB	SECOND CREEK RD.	SR. 98 RABBIT TRAIL	ALABAMA STATE LINE	60	24	1	4.7			4.7
728	MD	SELF RD.	SR. 241 NAPIER	CHIEF CREEK RD.	0	20	0		2.3		2.3
729	RB	SHACKLEFORD RD.	OLD JACKSON HWY.	SR. 98 RABBIT TRAIL	0	24	0		2.6		2.6
730	RB	SHADOW STONE RD.	EDGEWOOD DR.	DEAD END	0	22	0	0.1			0.1
731	MD	SHADY ST.	CHURCH ST.	ST. HWY. 20	0	20	0	0.3			0.3
732	MD	SHAFFER RD.	CLEVE STAGGS RD.	DEAD END	0	16	0		0.3		0.3
733	RB	SHANNON RD.	SR. 98 RABBIT TRAIL	WILLIAMS HILL RD.	0	18	0		1.3		1.3
734	DS	SHEDD RD.	BRUSH CREEK RD.,	DEAD END	0	16	0		0.7		0.7
735	MD	SHEPHERD RD.	MONUMENT RD.	DEAD END	0	16	0			0.6	0.6
736	RF	SHILOH DRIVE	MT. NEBO RD.	SR. 227 IRON CITY RD.	50	20	1			0.4	0.4
737	RF	SHOAL CREEK RD.	OLD JACKSON RD.	DEAD END	50	26	1		3.0		3.0
738	RB	SHOALLY BRANCH CIRCLE	OLD FLORENCE-PULASKI	PROSSER RD.	50	26	1		0.7		0.7
739	RB	SHOALLY BRANCH DRIVE	SHOALLY BRANCH RD.	DEAD END	0	20	0		1.1		1.1
740	RB	SHOALLY BRANCH RD.	OLD FLORENCE-PULASKI	REVILO RD.	60	26	1		3.4		3.4

#		ROAD NAME	BEGINNING LOCATION	ENDING LOCATION	ROW	BED	CL	PAY	T&G	CH	LGT.
741	MD	SHORT RD.	MIDWAY RD.	MACEDONIA RD.	50	20	1		0.9		0.9
742	DS	SHOTWELL RD.	HWY 64 WEST	KELSO RD.	50	22	1		4.9		4.9
743	MD	SILO RD.	ETHRIDGE-REDHILL RD.	DEAD END	0	18	0			0.3	0.3
744	MD	SILVERTON DR.	SR. 240 TURNPIKE	DEAD END	0	18	0		0.1		0.1
745	RF	SIMS LANE	OLD JACKSON HWY.	HWY 43 SOUTH	0	22	0			0.5	0.5
746	MD	SKIP AVE.	WOODLAND CIRCLE	NIX RD.	0	20	0		0.3		0.3
747	RF	SLATER RD.	FAIRVIEW RD.	DEAD END	0	16	0			0.3	0.3
748	RB	SMITH CEMETERY RD.	FALL RIVER RD.	DEAD END	0	16	0			0.2	0.2
749	RF	SMITH DRIVE	LONG BRANCH RD.	DEAD END	0	16	0			0.2	0.2
750	RF	SMITH LANE	HWY 43 SOUTH	DEAD END	0	18	0			0.2	0.2
751	RB	SMITH LANE	FREEMON HILL	DEAD END	0	18	0			0.5	0.5
752	DS	SMITH RD.	GENSON RD.	DEAD END	0	16	0		0.8		0.8
753	RB	SMITHSON FARM LANE	RAMAH RD.	DEAD END	0	12	0			0.4	0.4
754	MD	SNELL RD.	GOOD HOPE RD.	PLEASANT VALLEY RD.	0	22	0		0.8		0.8
755	DS	SPENCER DR.	HWY 64 WEST	DEAD END	0	18	0		0.4		0.4
756	DS	SPRING CREEK RD.	WATERLOO RD.	SR. 242 WESTPOINT RD.	50	22	1		3.6		3.6
757	RB	SPRINGDALE RD.	LANTZ RD.	WESTSIDE RD.	0	20	0		0.9		0.9
758	RB	SPRINGER LANE	SHACKLEFORD RD.	DEAD END	50	20	1			0.3	0.3
759	RF	SPRINGER STATION	LONG BRANCH RD.	CEDAR HILL RD.	0	22	0		0.7		0.7

#		ROAD NAME	BEGINNING LOCATION	ENDING LOCATION	ROW	BED	CL	PAY	T&G	CH	LGT.
760	RF	ST. MARY RD.	RASCALTOWN RD.	PEPPERTOWN RD.	50	22	1		2.8		2.8
761	RB	STACY LANE	BRANCH DR.	LANCE DR.	0	20	0	0.2			0.2
762	DS	STAGGS LANE	STAGGS LOOP	DEAD END	50	16	1		0.3		0.3
763	DS	STAGGS LOOP	HWY 64 WEST	NO. CHISHOLM CRK RD.	0	22	0		1.6		1.6
764	MD	STAGGS RD.	SR. 242 HENRYVILLE	KIRK RD.	60	20	1		1.6		1.6
765	RB	STATE AVE.	EDGEWOOD RD.	MILLWOOD DR.	0	18	0	0.1			0.1
766	RF	STATE LINE RD.	ST. JOE CITY LIMITS	SR. 227 LEXINGTON HWY	0	22	0	1.6	4.3	1.4	7.3
767	RB	STEADMAN LANE	SR. 98 (RABBIT TRAIL)	DEAD END	0	18	0			0.3	0.3
768	RB	STEPHENS LANE	WEAVER CIRCLE	DEAD END	0	18	0			0.3	0.3
769	MD	STEPHENSON RD.	DUKES PARK RD.	OLD MILITARY RD-NORTH	60	22	1		1.4		1.4
770	RF	STINGY RIDGE RD.	SR. 242 WESTPOINT RD.	LONG BRANCH RD.	0	22	0			1.7	1.7
771	DS	STORY RD.	GEORGIA ST.	COLLINWOOD RD.	0	20	0			1.4	1.4
772	RB	STOUTS ORCHARD RD.	FULLERS CHAPEL RD.	DEAD END	0	20	0			0.2	0.2
773	DS	STRIBLING DR.	GRANDDADDY RD. @ CITY	DEAD END	40	20	2		0.2		0.2
774	DS	STUTTS LANE	VALLEY RD.	DEAD END	0	18	0			0.4	0.4
775	RB	SUGAR CREEK RD.,	REVILO RD.	CONCORD RD.	50	20	1			2.1	2.1
776	MD	SUGARLAND RD.	CAMPBELLSVILLE PIKE	DEAD END	50	20	1		1.7		1.7
777	MD	SUMMERTOWN SPRINGS	SR. 240 TURNPIKE	ST. HWY. 20	0	16	0		0.3		0.3
778	DS	SUNNYBROOK CIRCLE	PERRY CIRCLE	DEAD END	0	20	0		0.3		0.3

#		ROAD NAME	BEGINNING LOCATION	ENDING LOCATION	ROW	BED	CL	PAY	T&G	CH	LGT.
779	RB	SUNRISE DRIVE	WESTSIDE RD.	DEAD END	50	20	1		0.4		0.4
780	RB	SUNSET TERRACE	BEECHWOOD DR.-NORTH	DEAD END	0	22	0	0.2			0.2
781	RB	SUTTON DRIVE	HWY 64 EAST	REMKE RD.	0	18	0	0.6			0.6
782	RB	SUTTON HOLLOW RD.	CLEAR CREEK RD.	GILES COUNTY LINE	0	18	0			0.9	0.9
783	RB	SWEET HOME RD.	FIVE POINTS RD.	BISHOP CHAPEL RD.	0	22	0			1.0	1.0
784	MD	SWIMMING HOLE RD.	LOCKER RD.	DEAD END	0	16	0			0.7	0.7
785	RB	TANDY RD.	GLENDALE RD.	UNION HILL RD.	50	22	1			1.3	1.3
786	MD	TAYLOR CIRCLE	BALEE DRIVE	BALEE DRIVE	50	20	1		0.4		0.4
787	DS	TAYLOR LANE	SMITH RD.	DEAD END	50	20	1		0.2		0.2
788	RF	TAYS RD.	BLUFF RD.	DEAD END	0	18	0			1.2	1.2
789	RF	TENNESSEE CIRCLE	SR. 242 WESTPOINT RD.	WELCH ST.-WEST	0	22	0		0.3		0.3
790	DS	TENNISON RD.	TONY HINSON RD.	DEAD END	0	20	0			0.8	0.8
791	RB	TERRY ST.	HORSESHOE BEND RD.	CROWDER RD.	0	20	0	0.2			0.2
792	RB	THOMAS RD.	SR. 98 RABBIT TRAIL	SR. 98 RABBIT TRAIL	0	20	0		0.9		0.9
793	RB	THOMPSON RD.	GILLESPIE RD.	NEW HOPE RD.	0	10	0		1.1		1.1
794	RF	THORNTON LANE	MT. NEBO RD.	CLAX BRANCH RD.	0	22	0			3.2	3.2
795	MD	THREE OAKS RD.	HWY 43 NORTH	CONVENT RD.	0	21	0		1.8		1.8
796	RF	TIDWELL HOLLOW RD.	MT. NEBO RD.	MT. NEBO RD.	0	20	0			6.4	6.4
797	RB	TIMBERLINE DR.	DUNN-FALL RIVER RD.	DEAD END	0	20	0		0.3		0.3

#		ROAD NAME	BEGINNING LOCATION	ENDING LOCATION	ROW	BED	CL	PAY	T&G	CH	LGT.
798	MD	TINGLE TRAP RD.	MATTOXTOWN RD.	WEAKLEY CREEK RD.	0	22	0	1.0			1.0
799	MD	TOM CARROLL RD.	RAILROAD BED PIKE	DEAD END	50	20	1			0.4	0.4
800	MD	TOM LANE	MORGAN RD.	EAST EDAN	40	16	0			1.0	1.0
801	DS	TONY HINSON RD.	JACKS BRANCH RD.	LEWIS CO. LINE	0	16	0			0.5	0.5
802	MD	TREE TOP TRAIL	BEASLEY RD.	BEASLEY RD.	0	16	0	0.5			0.5
803	DS	TRIPLE (S) RD.	MT. LEBANON RD.	DEAD END	0	24	0		0.9		0.9
804	MD	TRIPP RD.	SR. 242 BUFFALO RD.	MT. ARARAT RD.-SOUTH	0	24	0	0.5			0.5
805	RB	TWILIGHT DRIVE	SUNRISE DRIVE	DEAD END	50	20	1		0.1		0.1
806	RB	TYLER COURT	DUNN-LEOMA RD.	DEAD END	50	20	1		0.2		0.2
807	RB	UNION HILL RD.	GLENDALE RD.	SR. 98 RABBIT TRAIL	50	24	1	4.5			4.5
808	RF	URBAN LANE	BEARTOWN RD.	FARIVIEW RD.	0	18	0		1.4		1.4
809	DS	VALLEY RD.	SR. 242 BUFFALO RD.	ETHRIDGE-REDHILL RD.	0	24	0	4.3			4.3
810	MD	VAUGHN STAGGS RD.	HWY 43 NORTH	DEAD END	0	22	0		0.9		0.9
811	RB	VERA LANE	DUNN-LEOMA RD.	DEAD END	0	24	0		0.3		0.3
812	DS	VFW RD.	SR. 241 NAPIER	VFW LAKE	0	18	0			0.8	0.8
813	MD	VICKI ST.	MATTOX RD.	DEAD END	0	18	0		0.1		0.1
814	RB	VOSS LANE	FALL RIVER RD.	DEAD END	0	16	0			0.2	0.2
815	DS	WADE RD.	BRUSH CREEK RD.,	DEAD END	0	14	0			0.2	0.2
816	MD	WALKER RD.	BRACE RD.	BRACE RD.-NORTH	0	18	0		1.4		1.4

#		ROAD NAME	BEGINNING LOCATION	ENDING LOCATION	ROW	BED	CL	PAY	T&G	CH	LGT.
817	DS	WALLACE ODEM RD.	GRANDDADDY RD.	DEAD END	0	14	0	0.2			0.2
818	DS	WALNUT GROVE RD.	SR. 242 WESTPOINT RD.	DEAD END	0	16	0			0.5	0.5
819	MD	WALNUT LANE	CAMPBELLSVILLE PIKE	DEAD END	0	16	0			0.3	0.3
820	RB	WALTERS LANE	SR. 98 RABBIT TRAIL	DEAD END	0	18	0			0.2	0.2
821	RF	WARD RD.	BUSBY RD.	DEAD END	0	20	0		0.5		0.5
822	DS	WARE RD.	SR. 241 REDHILL-CENTER	CRAIG RD.	0	20	0		2.1		2.1
823	RB	WARNER RD.	LANTZ RD.	DEAD END	0	22	0		0.7		0.7
824	RB	WARREN HOLLOW	APPLETON RD.	GILES COUNTY LINE	60	22	1	0.5	1.2		1.7
825	MD	WATER TANK RD.	KING STREET (S'TOWN)	DEAD END	0	16	0		0.1		0.1
826	DS	WATER TOWER RD.	TENNESSEE STREET	STORY RD.	0	20	0		0.3	0.1	0.4
827	MD	WATERFORK RD.	SR. 242 HENRYVILLE	DENSON RD.	0	24	0			2.2	2.2
828	DS	WATERLOO RD.	SR. 242 WESTPOINT RD.	WAYNE COUNTY LINE	60	22	1	9.5		2.9	12.4
829	RF	WATSON LANE	SR. 242 WESTPOINT RD.	DEAD END	0	22	0		0.4		0.4
830	DS	WATSON RD.	LOVERS LANE	GRANDDADDY RD.	0	22	0		2.1		2.1
831	MD	WATTS HILL RD.	COUNTY LINE RD.	GILES COUNTY LINE	0	20	0	0.6			0.6
832	RF	WAYLAND SPRINGS CUT	WAYLAND SPRINGS	RAILROAD BED	0	16	0			0.2	0.2
833	MD	WEAKLEY CREEK RD.	LAWRENCEBURG CITY LIMITS	GILES COUNTY LINE	60	24	1	6.0			6.0
834	MD	WEAKLEY LOOP	PLEASANT VALLEY RD.	GILES COUNTY LINE	0	20	0			4.6	4.6
835	RF	WEATHERS PLACE	ODEM RD.	DEAD END	0	20	0			0.1	0.1

#		ROAD NAME	BEGINNING LOCATION	ENDING LOCATION	ROW	BED	CL	PAY	T&G	CH	LGT.
836	RB	WEATHERS RD.	SR. 227 LEXINGTON HWY	SWEET HOME RD.	0	22	0			0.8	0.8
837	RB	WEAVER CIRCLE	SR. 98 RABBIT TRAIL	SR. 98 RABBIT TRAIL	0	24	0		0.3		0.3
838	DS	WEBB RD.	LOVERS LANE	WATSON RD.	0	22	0		0.6		0.6
839	DS	WELCH ST.	TENNESSEE STREET	DEAD END	0	16	0			0.1	0.1
840	RF	WELCH ST. - EAST	TENNESSEE ST.	GEORGIA ST.	0	20	0			0.2	0.2
841	RB	WESLEY CHAPEL RD.	HWY 64 EAST	FALL RIVER RD.	60	22	1	2.5	0.7		3.2
842	RB	WESLEY COURT	MATTHEW AVE.	DEAD END	0	24	0		0.1		0.1
843	RB	WESLEY PLACE	WESLEY COURT	DEAD END	0	24	0		0.1		0.1
844	RB	WESTSIDE RD.	HWY 64 EAST	GILES COUNTY LINE	60	22	1		1.9		1.9
845	RF	WESTPOINT FIRE TOWER RD.	WAYLAND SPRINGS	DEAD END	0	20	0			0.2	0.2
846	DS	WESTWOOD LANE	CREEKMONT DR.	DEAD END	0	20	0		0.2		0.2
847	MD	WHISPERING OAKS COURT	OAKWOOD AVE. (S'TOWN)	DEAD END	0	20	0	0.2			0.2
848	MD	WHISPERING OAKS ST.	OAKWOOD AVE. (S'TOWN)	DEAD END	0	20	0	0.5			0.5
849	RB	WHITE ALLEY	COBB ALLEY	DEAD END	0	20	0			0.2	0.2
850	RB	WHITE LANE	FREEMON HILL RD.	DEAD END	0	18	0			0.4	0.4
851	RF	WHITE RD.	HWY 43 SOUTH	DUNN-LEOMA RD.	0	22	0	0.8			0.8
852	RB	WHITE RD. - SOUTH	BONNERTOWN RD.	ALABAMA STATE LINE	0	220		0.1			0.1
853	RB	WHITEOAK DR.	PROSSER RD.	POST OAK DRIVE	0	22	0		0.6		0.6
854	RB	WHITNEY LANE	LANNING RD.	DEAD END	0	22	0		0.2		0.2

#		ROAD NAME	BEGINNING LOCATION	ENDING LOCATION	ROW	BED	CL	PAY	T&G	CH	LGT.
855	RB	WILBURN MILL RD.	CLEAR CREEK RD.	CLEAR CREEK RD.	0	20	0			0.3	0.3
856	DS	WILDWOOD LANE	JACKS BRANCH RD.	DEAD END	0	18	0			1.0	1.0
857	MD	WILL AVE.	WOODLAND CIRCLE	WOODLAND CIRCLE	0	22	0		0.2		0.2
858	RB	WILLIAMS HILL RD.	RICHARDSON RD.	MOCKERSON RD.	0	26	0		2.2		2.2
859	RB	WILLIAMS RD.	OLD FLORENCE-PULASKI	DEAD END	60	20	1		0.6		0.6
860	DS	WILLOW WOOD LANE	JACKS BRANCH RD.	DEAD END	0	20	0			0.6	0.6
861	RF	WILSON AVE.	PENNEY RD.	ST. JOE CITY LIMITS	0	20	0		0.6		0.6
862	DS	WISDOM RD.	RIDGE RD.	ORE RD.-SOUTH	0	20	0			3.2	3.2
863	RF	WOLF CREEK RD.	CARTER RD.	DANLEY RD.	0	20	0			1.3	1.3
864	MD	WOODARD HOLLOW RD.	MARCELLA FALLS RD.	DEAD END	0	18	0		0.6		0.6
865	DS	WOODSIDE DR.	E. LAUREL DR.	W. LAUREL DR.	50	28	1		0.3		0.3
866	RB	WOODS RD.	GILLESPIE RD.	DEAD END	0	12	0			0.3	0.3
867	MD	WOODLAND CIRCLE	CREWS STREET	CREWS STREET	0	20	0		0.3		0.3
868	RB	WOODWARD LN.	OLD FLORENCE-PULASKI	DEAD END	50	20	1		0.4		0.4
869	RB	W.W. SMITH RD.	BONNERTOWN RD.	SR. 98 RABBIT TRAIL	0	22	0		0.5		0.5
870	RB	WYNN RD.	MARSTON RD.	JONES CHAPEL RD.	0	18	0			0.7	0.7
871	MD	YODER RD.	BROOKS HUGHES RD.	BRACE RD.-SOUTH	0	20	0		1.9		1.9
872	DS	ZINKER RD.	PINEY RD.	DEAD END	0	20	0			0.4	0.4
		TOTALS	872 ROADS					279.9	519.4	245.5	1045.4

LAWRENCE COUNTY COMMISSION
CHUCK KIZER, COUNTY CLERK
January 27, 2004 Regular Session

Resolution# 04012704		MOTION	SECOND	AYE	NAV	PASS	PRESENT	ABSENT
Resolution to approve the County Road List for the year 2004								
<i>sponsor:</i>								
YOCOM, Wayne (1 st Dist)	(853-6725) 148 Rigling Rd, Loreto	X						
WOODALL, Landon (14 th Dist)	(762-3159) 858 Ehridge Red Hill Rd, Lawrenceburg							
WOODALL, Glenn E. (8 th Dist)	(766-1040) 1401 Hart Ave, Lawrenceburg							
SNIDER, Ricky (4 th Dist)	(762-5340) 2757 hwy 43 S, Leona							
MARTIN, James A. (8 th Dist)	(762-7283) 1547 McCarter Rd, Lawrenceburg TN 38464							
GRISHAM, Bill (15 th Dist)	(762-6640) 199 Walden Rd, Lawrenceburg		X					
GREEN, Robert L. (2 nd Dist)	(853-6709) 404 N Mill/PO Box 224, Loreto							
GILLESPIE, Dennis C. (3 rd Dist)	(556-2281) 286 Blooming Grove Rd, Five Points							
GABEL, Jim (1 st Dist)	(852-2899) 2773 Hwy 43/PO Box 176, Leona							
DRYDEN, Jerry (4 th Dist)	(762-7118) 12 Ingram Rd, Leona							X
DOERFLINGER, W Charles (18 th Dist)	(762-3117) 230 Parkes Ave, Lawrenceburg							
CURTIS, Mark (11 th Dist)	(964-2182) 149 Railroad Bed Pike, Summertown							
CLIFTON, Bobby (6 th Dist)	(853-4809) 409 Busby Rd, Loreto							X
BURNS, Franklin (6 th Dist)	(964-3404) 383 L'burg Henryville, Ehridge							
BRAZIER, Olan (5 th Dist)	(762-5501) 175 Reed Patch Rd, L'burg							
BENEFIELD, Ronald (7 th Dist)	(829-2358) 91 Benefield Ln, Eridge							
BENEFIELD, Delano (10 th Dist)	(964-2430) 4628 Hwy 43 N, Summertown							
BAILEY, Jackie (9 th Dist)	(762-3716) 411 6 th St, L'burg							
TOTAL VOTE				16				2
<i>Motion to approve made by Wayne Yocom; seconded by Bill Grisham.</i> <i>Motion carried by unanimous voice vote.</i> <i>Voting AYE: 16 NAY: 0</i> <i>Total Members Present: 16 Absent: 2</i>								

RESOLUTION NO. 05012704

RESOLUTION TO ESTABLISH SPEED ZONE ON BRYANT ROAD

WHEREAS, Bryant Road, is in a area of Lawrence County, Tennessee; and

WHEREAS, The Lawrence County Legislative body deems that the public safety require a forty-five (45) miles per hour speed limit on Bryant Road from Piney Road to its entire length and to erect appropriate signs and/or traffic signals to reflect the speed limit on said road.

NOW, THEREFORE, be it resolved by the Lawrence County Legislative body meeting in regular session this 27th day of January, 2004, that the speed limit on Bryant Road is hereby established at forty-five (45) miles per hour.

BE IT FURTHER RESOLVED by the Lawrence County Legislative body meeting in regular session this 27th day of January, 2004, that the County Road superintendent for Lawrence County, is hereby requested to erect appropriate signs and traffic signals to reflect that the speed limit on said Bryant Road, in Lawrence County, Tennessee is forty-five (45) miles per hours.

This Resolution should take effect upon its passage, the public welfare requiring it.

Passed this 27th day of January, 2004.



AMETRA BAILEY, COUNTY MAYOR

ATTEST:



CHUCK KIZER, COUNTY CLERK

SPONSOR: Olan Brazier

LAWRENCE COUNTY COMMISSION
CHUCK KIZER, COUNTY CLERK
January 27, 2004 Regular Session

Resolution#05012704		MOTION	SECOND	AYE	NAY	PASS	PRESENT	ABSENT
Resolution to establish speed zone on Bryant Road Sponsor: Olan Brazier								
YOCOM, Wayne (1st Dist)	(853-6725) 148 Rigling Rd, Loreto	X		X				
WOODALL, Landon (14th Dist)	(762-3159) 858 Ehridge Red Hill Rd, Lawrenceburg			X				
WOODALL, Glenn E. (8th Dist)	(766-1040) 1401 Hart Ave, Lawrenceburg			X				
SNIDER, Ricky (4th Dist)	(762-5340) 2757 hwy 43 S, Leona			X				
MARTIN, James A. (8th Dist)	(762-7283) 1547 McCarter Rd, Lawrenceburg TN 38464			X				
GRISHAM, Bill (15th Dist)	(762-6640) 199 Walden Rd, Lawrenceburg			X				
GREEN, Robert L. (2nd Dist)	(853-6709) 404 N MIL/PO Box 224, Loreto			X				
GILLESPIE, Dennis C. (3rd Dist)	(556-2281) 286 Blooming Grove Rd, Five Points			X				
GABEL, Jim (1st Dist)	(852-2899) 2773 Hwy 43/PO Box 176, Leona			X				
DRYDEN, Jerry (4th Dist)	(762-7118) 12 Ingram Rd, Leona							X
DOERFLINGER, W Charles (18th Dist)	(762-3117) 230 Parkes Ave, Lawrenceburg			X				
CURTIS, Mark (11th Dist)	(964-2182) 149 Railroad Bed Pike, Summertown			X				
CLIFTON, Bobby (6th Dist)	(853-4809) 409 Busby Rd, Loreto							X
BURNS, Franklin (6th Dist)	(964-3404) 383 L'burg Henryville, Ehridge			X				
BRAZIER, Olan (5th Dist)	(762-5501) 175 Reed Patch Rd, L'burg		X	X				
BENEFIELD, Ronald (7th Dist)	(829-2358) 91 Benefield Ln, Ehridge			X				
BENEFIELD, Delano (10th Dist)	(964-2430) 4628 Hwy 43 N, Summertown			X				
BAILEY, Jackie (9th Dist)	(762-3716) 411 6 th St, L'burg			X				
TOTAL VOTE				16				2
Motion to approve made by Wayne Yocom; seconded by Olan Brazier. Motion carried by roll call vote. Voting AYE: 16 NAY: 0 Total Members Present: 16 Absent: 2								

RESOLUTION NO. 06012704

RESOLUTION TO ESTABLISH SPEED ZONE ON STAGGS LOOP ROAD

WHEREAS, Staggs Loop Road is in an area of Lawrence County, Tennessee; and

WHEREAS, The Lawrence County Legislative body deems that the public safety requires a forty-five (45) miles per hour speed limit on Staggs Loop from Highway 64 to Chisholm Creek Road and to erect appropriate speed limit signs on said road.

NOW, THEREFORE, be it resolved by the Lawrence County Legislative body meeting in regular session this 27th day of January, 2004, that the speed limit on Staggs Loop Road is hereby established at forty-five (45) miles per hour from Highway 64 to Chisholm Creek Road.

BE IT RESOLVED by the Lawrence County Legislative body meeting in regular session this 27th day of January, 2004, that the County Road Superintendent for Lawrence County, is hereby requested to erect appropriate signs and/or traffic signals to reflect that the speed limits on said Staggs Loop Road is forty-five (45) miles per hour.

This Resolution should take effect upon its passage, the public welfare requiring it.

Passed this 27th day of January, 2004.



AMETRA BAILEY, COUNTY MAYOR AND CHAIR

ATTEST:



CHUCK KIZER, COUNTY CLERK

SPONSOR: Olan Brazier

**LAWRENCE COUNTY COMMISSION
CHUCK KIZER, COUNTY CLERK
January 27, 2004 Regular Session**

Resolution# 06012704		MOTION	SECOND	AYE	NAY	PASS	PRESENT	ABSENT
Resolution to establish speed zone on Staggs Loop Road								
<i>sponsor: Olan Brazier</i>								
YOCCOM, Wayne (1st Dist)	(853-6725) 148 Rigling Rd, Loretto		X	X				
WOODALL, Landon (14th Dist)	(762-3159) 858 Ehrhridge Red Hill Rd, Lawrenceburg			X				
WOODALL, Glenn E. (8th Dist)	(766-1040) 1401 Hart Ave, Lawrenceburg			X				
SNIDER, Ricky (4th Dist)	(762-5340) 2757 hwy 43 S, Leoma			X				
MARTIN, James A. (8th Dist)	(762-7283) 1547 McCarter Rd, Lawrenceburg TN 38464			X				
GRISHAM, Bill (15th Dist)	(762-6640) 199 Walden Rd, Lawrenceburg			X				
GREEN, Robert L. (2nd Dist)	(853-6709) 404 N MILPO Box 224, Loretto			X				
GILLESPIE, Dennis C. (3rd Dist)	(556-2281) 286 Blooming Grove Rd, Five Points			X				
GABEL, Jim (1st Dist)	(852-2899) 2773 Hwy 43/PO Box 176, Leoma			X				
DRYDEN, Jerry (4th Dist)	(762-7118) 12 Ingram Rd, Leoma							X
DOERFLINGER, W Charles (18th Dist)	(762-3117) 230 Parkes Ave, Lawrenceburg			X				
CURTIS, Mark (11th Dist)	(964-2182) 149 Railroad Bed Pike, Summertown			X				
CLIFTON, Bobby (6th Dist)	(853-4809) 409 Busby Rd, Loretto							X
BURNS, Franklin (6th Dist)	(964-3404) 383 L'burg Henryville, Ehrhidge			X				
BRAZIER, Olan (5th Dist)	(762-5501) 175 Reed Patch Rd, L'burg	X		X				
BENEFIELD, Ronald (7th Dist)	(829-2358) 91 Benefield Ln, Ehridge			X				
BENEFIELD, Delano (10th Dist)	(964-2430) 4628 Hwy 43 N, Summertown			X				
BAILEY, Jackie (9th Dist)	(762-3716) 411 6 th St, L'burg			X				
TOTAL VOTE				16				2
Motion to approve made by Olan Brazier; seconded by Wayne Yocom.								
Motion carried by roll call vote.								
Voting AYE: 16 NAY: 0								
Total Members Present: 16 Absent: 2								

RESOLUTION NO: 07012704


RESOLUTION TO SUPPORT LEGISLATION TO ENACT STATE
REGULATIONS FOR AERIALY APPLIED CHEMICALS

WHEREAS, the Tennessee State Senate and House of Representatives are presently considering a bill entitled "Tennessee Aerial Spraying Protection Act" (SB 810/HB 1222); and

WHEREAS, the County Legislative Body is interested in strengthening Tennessee's ability to protect rural people and farmers by approving Tennessee's regulation of aerial applied chemicals.

NOW, THEREFORE, BE IT RESOLVED, by the County Legislative Body of Lawrence County meeting in regular session this 27th day of January, 2004, that a resolution shall be adopted encouraging the Tennessee State Legislature to pursue and enact the aforesaid Legislation which would provide for improving Tennessee's regulation of aerial applied chemical and directing the County Attorney to transmit a copy of this resolution to the approximate Legislative members.

Adopted this the 27th day of January, 2004.



AMETRA BAILEY, COUNTY MAYOR AND CHAIR

ATTEST:



CHUCK KIZER, COUNTY CLERK

SPONSOR: Olan Brazier

**LAWRENCE COUNTY COMMISSION
CHUCK KIZER, COUNTY CLERK
January 27, 2004 Regular Session**

Resolution# 07012704		MOTION	SECOND	AYE	NAY	PASS	PRESENT	ABSENT
Resolution to support legislation to enact State regulations for aerially applied chemicals <i>sponsor: Olan Brazier</i>								
YOCOM, Wayne (1st Dist)	(853-6725) 148 Rigling Rd, Loretto			X				
WOODALL, Landon (14th Dist)	(762-3159) 858 Ehrhidge Red Hill Rd, Lawrenceburg			X				
WOODALL, Glenn E. (8th Dist)	(766-1040) 1401 Hart Ave, Lawrenceburg			X				
SNIDER, Ricky (4th Dist)	(762-5340) 2757 hwy 43 S, Leoma			X				
MARTIN, James A. (8th Dist)	(762-7283) 1547 McCarter Rd, Lawrenceburg TN 38464			X				
GRISHAM, Bill (15th Dist)	(762-6640) 199 Walden Rd, Lawrenceburg			X				
GREEN, Robert L. (2nd Dist)	(853-6709) 404 N Mill/PO Box 224, Loretto			X				
GILLESPIE, Dennis C. (3rd Dist)	(556-2281) 286 Blooming Grove Rd, Five Points			X				
GABEL, Jim (1st Dist)	(852-2899) 2773 Hwy 43/PO Box 176, Leoma			X				
DRYDEN, Jerry (4th Dist)	(762-7118) 12 Ingram Rd, Leoma							X
DOERFLINGER, W Charles (18th Dist)	(762-3117) 230 Parkes Ave, Lawrenceburg			X				
CURTIS, Mark (11th Dist)	(964-2182) 149 Railroad Bed Pike, Summertown			X				
CLIFTON, Bobby (6th Dist)	(853-4809) 409 Busby Rd, Loretto							X
BURNS, Franklin (6th Dist)	(964-3404) 383 L'burg Henryville, Ehrhidge		X	X				
BRAZIER, Olan (5th Dist)	(762-5501) 175 Reed Patch Rd, L'burg	X		X				
BENEFIELD, Ronald (7th Dist)	(829-2358) 91 Benefield Ln, Ehridge			X				
BENEFIELD, Delano (10th Dist)	(964-2430) 4628 Hwy 43 N, Summertown			X				
BAILEY, Jackie (9th Dist)	(762-3716) 411 6 th St, L'burg			X				
TOTAL VOTE				16				2
<p><i>Motion to approve made by Olan Brazier; seconded by Franklin Burns. Motion carried by roll call vote. Voting AYE: 16 NAY: 0 Total Members Present: 16 Absent: 2</i></p>								

RESOLUTION NO: 08012704

RESOLUTION TO APPROVE THE CONVEYANCE OF AMBULANCE FROM
THE LAWRENCE COUNTY AMBULANCE SERVICE TO LAWRENCE
COUNTY RESCUE SQUAD

WHEREAS, the Lawrence County Ambulance Service is in possession of an old ambulance which is no longer useable for the duties required in the Lawrence County Ambulance Service; and

WHEREAS, the Lawrence County Rescue Squad can receive benefit from the use of the aforesaid old ambulance.

NOW, THEREFORE, BE IT RESOLVED, by the Lawrence County Legislative Body of Lawrence County meeting in regular session this 27th day of January, 2004, that the conveyance of the aforesaid ambulance from the Lawrence County Ambulance Service to the Lawrence County Rescue Squad is, hereby, approved and the parties are directed to take the necessary steps to effect transfer of the vehicle from the Ambulance Service to the Rescue Squad.

Adopted this the 27th day of January, 2004.



AMETRA BAILEY, COUNTY MAYOR AND CHAIR

ATTEST:



CHUCK KIZER, COUNTY CLERK

SPONSOR: Ametra Bailey

**LAWRENCE COUNTY COMMISSION
CHUCK KIZER, COUNTY CLERK
January 27, 2004 Regular Session**

Resolution# 08012704		MOTION	SECOND	AYE	NAY	PASS	PRESENT	ABSENT
Resolution to approve the conveyance of ambulance from the Lawrence County Ambulance Service to Lawrence County Rescue Squad								
<i>Sponsor: Aneeta Bailey</i>								
YOCOM, Wayne (1st Dist)	(853-6725) 148 Rigling Rd, Loretto		X	X				
WOODALL, Landon (1^{4th} Dist)	(762-3159) 858 Ehridge Red Hill Rd, Lawrenceburg			X				
WOODALL, Glenn E. (8th Dist)	(766-1040) 1401 Hart Ave, Lawrenceburg			X				
SNIDER, Ricky (4th Dist)	(762-5340) 2757 Hwy 43 S, Leoma			X				
MARTIN, James A. (8th Dist)	(762-7283) 1547 McCarter Rd, Lawrenceburg TN 38464			X				
GRISHAM, Bill (1^{5th} Dist)	(762-6640) 199 Walden Rd, Lawrenceburg			X				
GREEN, Robert L. (2nd Dist)	(853-6709) 404 N Main/PO Box 224, Loretto			X				
GILLESPIE, Dennis C. (3rd Dist)	(556-2281) 286 Blooming Grove Rd, Five Points			X				
GABEL, Jim (1st Dist)	(852-2899) 2773 Hwy 43/PO Box 176, Leoma			X				
DRYDEN, Jerry (4th Dist)	(762-7118) 12 Ingram Rd, Leoma							X
DOERFLINGER, W Charles (18th Dist)	(762-3117) 230 Parkes Ave, Lawrenceburg			X				
CURTIS, Mark (11th Dist)	(964-2182) 149 Railroad Bed Pike, Summertown			X				
CLIFTON, Bobby (6th Dist)	(853-4809) 409 Busby Rd, Loretto							X
BURNS, Franklin (6th Dist)	(964-3404) 383 L'burg Henryville, Ehridge	X		X				
BRAZIER, Olan (5th Dist)	(762-5501) 175 Reed Patch Rd, L'burg			X				
BENEFIELD, Ronald (7th Dist)	(829-2358) 91 Benefield Ln, Ehridge			X				
BENEFIELD, Delano (10th Dist)	(964-2430) 4628 Hwy 43 N, Summertown			X				
BAILEY, Jackie (9th Dist)	(762-3716) 411 6 th St, L'burg			X				
TOTAL VOTE				16				2
<i>Motion to approve made by Franklin Burns; seconded by Wayne Yocom.</i>								
<i>Motion carried by roll call vote.</i>								
<i>Voting AYE: 16 NAY: 0</i>								
<i>Total Members Present: 16 Absent: 2</i>								

RESOLUTION NO: 09012704

RESOLUTION TO INCREASE LITIGATION TAXES FOR
GENERAL SESSIONS COURT IN LAWRENCE COUNTY

WHEREAS, Tennessee Code Annotated §16-15-5006 authorizes counties to levy a addition litigation tax of up to six dollars (\$6.00) in general sessions court to help fund increases in compensation for general sessions judges required by 1988 Public Chapter 698; and

WHEREAS, Tennessee Code Annotated §16-15-5006(a) provides further that, if during any fiscal year the amount of revenue generated by the local tax authorized by that section does not sufficiently fund the increase in general sessions judge's compensation mandated by Tennessee Code Annotated, Title 16, Chapter 15, Part 50, the local litigation tax may be raised to an amount more than six dollars (\$6.00) if necessary to fund the mandated increase; provided that such increase be adjusted annually; and

WHEREAS, prior resolution of the Lawrence County Legislative Body imposed the additional litigation tax authorized by Tennessee Code Annotated §16-15-5006 at the six dollar (\$6.00) level; and

WHEREAS, Lawrence County has determined that the six dollar (\$6.00) litigation tax no longer generates sufficient revenue to fund the increases in the general sessions judge's compensation mandated by Tennessee Code Annotated, Title 16, Chapter 15, Part 50;

NOW, THEREFORE, BE IT RESOLVED by the Board of County Commissioners of Lawrence County, Tennessee, meeting in regular session on this 27th day of January, 2004, in Lawrenceburg, Tennessee, that:

Section 1. On the effective date provided in §3, below, the local litigation tax in effect in general sessions court in Lawrence County shall be increased by six dollars (\$6.00) in excess of the six dollars (\$6.00), as authorized by Tennessee Code Annotated §16-15-5006.

Section 2. Taxes levied pursuant to this resolution shall be collected in addition to all state and other county litigation taxes in general sessions court and shall be chargeable upon filing in a civil case and upon conviction in a criminal case in general sessions court. The increase authorized by this resolution shall remain in effect in Lawrence County until the end of the fiscal year during which this increase is enacted and shall be re-enacted, repealed or adjusted annually to ensure that the revenue generated by this resolution does not exceed the increases in general sessions judge's compensation mandated by Tennessee Code Annotated, Title 16, Chapter 15, Part 50.

Section 3. This resolution shall be effective and the taxes imposed by this resolution shall take effect upon the passing of this resolution, 2004, the public welfare requiring it.

Section 4. The local litigation taxes collected pursuant to this Resolution shall be paid over to the County Trustee monthly and deposited in the county general fund.

Section 5. If any provision of this resolution or the application thereof to any person or circumstance is held invalid, such invalidity shall not affect other provisions or applications of this resolution which can be given effect without the invalid provision or application and to that end the provisions of this resolution are declared to be severable.

Section 6. The presiding officer of this legislative body shall certify the passage of this resolution to the Secretary of State as provided in Tennessee Code Annotated §16-15-5006.

Adopted by a two-thirds vote of the Lawrence County legislative body, this 27th day of January, 2004.



AMETRA BAILEY, COUNTY MAYOR AND CHAIR

ATTEST:



CHUCK KIZER, COUNTY CLERK

SPONSOR: W. Charles Doerflinger

LAWRENCE COUNTY COMMISSION
CHUCK KIZER, COUNTY CLERK
January 27, 2004 Regular Session

Resolution# 09012704								
Resolution to increase litigation taxes for General Sessions Court in Lawrence County								
sponsor: W Charles Doerflinger								
		MOTION	SECOND	AYE	NAY	PASS	PRESENT	ABSENT
YOCOM, Wayne (1 st Dist)	(853-6725) 148 Rigling Rd, Loreto			X				
WOODALL, Landon (14 th Dist)	(762-3159) 858 Ehrhidge Red Hill Rd, Lawrenceburg			X				
WOODALL, Glenn E. (8 th Dist)	(766-1040) 1401 Hart Ave, Lawrenceburg		X	X				
SNIDER, Ricky (4 th Dist)	(762-5340) 2757 hwy 43 S, Leoma			X				
MARTIN, James A. (8 th Dist)	(762-7283) 1547 McCarter Rd, Lawrenceburg TN 38464			X				
GRISHAM, Bill (15 th Dist)	(762-6640) 199 Walden Rd, Lawrenceburg			X				
GREEN, Robert L. (2 nd Dist)	(853-6709) 404 N Mill/PO Box 224, Loreto			X				
GILLESPIE, Dennis C. (3 rd Dist)	(556-2281) 286 Blooming Grove Rd, Five Points			X				
GABEL, Jim (1 st Dist)	(852-2899) 2773 Hwy 43/PO Box 176, Leoma			X				
DRYDEN, Jerry (4 th Dist)	(762-7118) 12 Ingram Rd, Leoma							X
DOERFLINGER, W Charles (18 th Dist)	(762-3117) 230 Parkes Ave, Lawrenceburg	X		X				
CURTIS, Mark (11 th Dist)	(964-2182) 149 Railroad Bed Pike, Summertown			X				
CLIFTON, Bobby (6 th Dist)	(853-4809) 409 Busby Rd, Loreto							X
BURNS, Franklin (6 th Dist)	(964-3404) 383 L'burg Henryville, Ehrhidge			X				
BRAZIER, Olan (5 th Dist)	(762-5501) 175 Reed Patch Rd, L'burg			X				
BENEFIELD, Ronald (7 th Dist)	(829-2358) 91 Benefield Ln, Ehridge			X				
BENEFIELD, Delano (10 th Dist)	(964-2430) 4628 Hwy 43 N, Summertown			X				
BAILEY, Jackie (9 th Dist)	(762-3716) 411 6 th St, L'burg			X				
TOTAL VOTE				16				2
Motion to approve made by W Charles Doerflinger; seconded by Glenn Woodall.								
Motion carried by roll call vote.								
Voting AYE: 16 NAY: 0								
Total Members Present: 16 Absent: 2								

RESOLUTION NO: 10012704

RESOLUTION TO ADD TO EACH MISDEMEANOR AND FELONY COST
BILL A \$12.50 CHARGE FOR RENTAL TO THE DISTRICT PUBLIC
DEFENDERS CONFERENCE

WHEREAS, Tennessee Code Annotated §40-14-210(b) authorizes counties after approval by a two-thirds (2/3) vote of the County Legislative Body to levy and additional charge of \$12.50 in each misdemeanor and felony cost bill, which charge shall be remitted to the office of the Executive Director of the District Public Defenders Conference for the purpose of providing supplemental funding for the office of the District Public Defender within such judicial district; and

WHEREAS, this additional charge will be used by the District Public Defenders Conference within such judicial district to provide legal service and representation for indigent defendants who would otherwise be unable to pay for such legal representation.

BETT RESOLVED, by the Lawrence County Legislative Body meeting in regular session this 27th day of January, 2004, that the Court Clerk having jurisdiction of state misdemeanor and felonies include in each misdemeanor and felonies cost bill a \$12.50 charge to be remitted to the District Public Defenders Conference with those fees in addition to the partial indigence fees assessed according to TCA §8-14-205 being sent to the office of the Executive Director of the District Public Defenders Conference. Further, pursuant to the aforesaid legislation said Clerk's offices are authorized to retain a five percent (5%) commission of the monies collected with the balance remitted to the District Public Defenders Conference along with a completed Public Defenders Fees Remittance Report.

This resolution shall take effect with its passage, the public welfare requiring it.

Passed this the 27th day of January, 2004.



AMETRA BAILEY, COUNTY MAYOR AND CHAIR

ATTEST:



CHUCK KIZER, COUNTY CLERK

SPONSOR: W. Charles Doertlinger

RESOLUTION NO: 11012704

RESOLUTION TO APPROVE PURCHASE OF COMPUTER SYSTEM
FOR THE LAWRENCE COUNTY SHERIFF'S DEPARTMENT

WHEREAS, the Lawrence County Sheriff's Department is in need of upgrading and/or replacing their present computer system; and

WHEREAS, the Lawrence County Sheriff's Department can obtain the aforesaid upgrade and/or replacement of the present computer system at a cost of \$81,580.00, which includes software in the amount of \$46,580.00 from Southern Software, Inc. and hardware in the amount of \$35,000.00 from Algosol; and

WHEREAS, funds are now available through a certain Edward Byrne Technology Grant in the amount of \$39,675.00; and

WHEREAS, local matching funds are available in the amount of \$11,091.28 from the following sources:

- | | | |
|----|--------------------------------------|------------|
| a. | Data Processing Fee, Clerk's office: | \$5,320.55 |
| b. | Data Processing Fee, Clerk & Master | \$625.00 |
| c. | Data Processing Fee, Sheriff: | \$2,559.47 |
| d. | Inmate Telephone Commissions: | \$2,585.76 |

WHEREAS, additional funding is available in the source of a loan from Total Telephone Concepts, the supplier of inmate telephone services to the County Jail, in the amount of \$28,680.00; and

WHEREAS, repayment of the loan from Total Telephone Concepts can be through commissions paid to the Sheriff's department by and through the use of the inmate telephone services; and

WHEREAS, after utilizing all of the aforesaid sources, a deficit in the total amount needed for the computer system exists in the amount of \$2,133.72.

NOW, THEREFORE, BE IT RESOLVED, by the Lawrence County Legislative Body meeting in regular session this 27th day of January, 2004, that, subject to compliance with all provisions herein, the purchase of the computer system be approved with payment made utilizing the Edward Byrne Technology Grant in the amount of \$39,675.00 and local matching available funds in the amount of \$11,091.28.

BE IT FURTHER RESOLVED, by the Lawrence County Legislative Body meeting in regular

session this 27th day of January, 2004, that the County Mayor be authorized to entered into a loan agreement with Total Telephone Concepts for the amount of \$28,680.00 which funds shall be applied to the purchase of the aforesaid computer system and which loan repayment shall be made through commissions collected by and through the use of inmate telephone services.

BE IT FURTHER RESOLVED, by the Lawrence County Legislative Body meeting in regular session this 27th day of January, 2004, that funds in the amount of \$2,133.72 be paid out of the county General Fund to make up the deficit amount needed to purchase the aforesaid computer system.

This resolution shall take effect upon its passage, the public welfare requiring it.

Passed this the 27th day of January, 2004.



AMETRA BAILEY, COUNTY MAYOR AND CHAIR

ATTEST:



CHUCK KIZER, COUNTY CLERK

SPONSOR: Sheriff's Department

**LAWRENCE COUNTY COMMISSION
CHUCK KIZER, COUNTY CLERK
January 27, 2004 Regular Session**

Resolution# 11012704 <i>Resolution to approve purchase of computer system for the Lawrence County Sheriff's Department</i> <i>sponsor: Sheriff's Department</i>	MOTION	SECOND	AYE	NAY	PASS	PRESENT	ABSENT
YOCOM, Wayne (1 st Dist) 148 Rigling Rd, Loreto (853-6725)			X				
WOODALL, Landon (14 th Dist) 858 Ehrhidge Red Hill Rd, Lawrenceburg (762-3159)		X	X				
WOODALL, Glenn E. (8 th Dist) 1401 Hart Ave, Lawrenceburg (766-1040)			X				
SNIDER, Ricky (4 th Dist) 2757 hwy 43 S, Leoma (762-5340)			X				
MARTIN, James A. (8 th Dist) 1547 McCarter Rd, Lawrenceburg TN 38464 (762-7283)			X				
GRISHAM, Bill (15 th Dist) 199 Walden Rd, Lawrenceburg (762-6640)			X				
GREEN, Robert L. (2 nd Dist) 404 N Mill/PO Box 224, Loreto (853-6709)			X				
GILLESPIE, Dennis C. (3 rd Dist) 286 Blooming Grove Rd, Five Points (556-2281)			X				
GABEL, Jim (1 st Dist) 2773 Hwy 43/PO Box 176, Leoma (852-2899)			X				
DRYDEN, Jerry (4 th Dist) 12 Ingram Rd, Leoma (762-7118)							X
DOERFLINGER, W Charles (18 th Dist) 230 Parkes Ave, Lawrenceburg (762-3117)			X				
CURTIS, Mark (17 th Dist) 149 Railroad Bed Pike, Summertown (964-2182)			X				
CLIFTON, Bobby (6 th Dist) 409 Busby Rd, Loreto (853-4809)							X
BURNS, Franklin (6 th Dist) 383 L'burg Henryville, Ehrhidge (964-3404)		X	X				
BRAZIER, Olan (5 th Dist) 175 Reed Patch Rd, L'burg (762-5501)			X				
BENEFIELD, Ronald (7 th Dist) 91 Benefield Ln, Etridg (829-2358)			X				
BENEFIELD, Delano (10 th Dist) 4628 Hwy 43 N, Summertown (964-2430)			X				
BAILEY, Jackie (9 th Dist) 411 6 th St, L'burg (762-3716)			X				
TOTAL VOTE Motion to approve made by Franklin Burns; seconded by Landon Woodall. Motion carried by roll call vote. Voting AYE: 16 NAY: 0 Total Members Present: 16 Absent: 2			16				2

RESOLUTION NO: 12012704

RESOLUTION TO URGE THE GENERAL ASSEMBLY TO ENACT A PRIVATE ACT AMENDING THE PRIVATE ACTS OF LAWRENCE COUNTY REGARDING THE CLERKING RESPONSIBILITIES FOR JUVENILE COURT IN LAWRENCE COUNTY

BE IT RESOLVED by the Board of County Commissioners of Lawrence County, Tennessee, meeting in regular session on this 27th day of January, 2004, that the General Assembly of the State of Tennessee is urged to enact a private act amending Chapter 311 of the Private Acts of 1901, as amended by Chapter 158 of the Private Acts of 1977, and any other acts amendatory thereto, relative to clerking responsibilities for the Lawrence County Juvenile Court.

BE IT FURTHER RESOLVED, that the county clerk shall send copies of this resolution to the members of the General Assembly representing Lawrence County.

Passed this 27th day of January, 2004.

Approved this 27th day of January, 2004.

AMETRA BAILEY, COUNTY MAYOR AND CHAIR

ATTEST:

CHUCK KIZER, COUNTY CLERK

SPONSOR: Ametra Bailey

RESOLUTION WITHDRAWN

LAWRENCE COUNTY COMMISSION
CHUCK KIZER, COUNTY CLERK
January 27, 2004 Regular Session

Resolution# 12012704 WITHDRAWN Resolution to urge the General Assembly to enact a Private Act amending the Private Acts of Lawrence County regarding the clerking responsibilities for Juvenile Court in Lawrence County sponsor: Aneira Bailey	MOTION	SECOND	AYE	NAY	PASS	PRESENT	ABSENT
YOCOM, Wayne (1 st Dist) 148 Rigling Rd, Loretto (853-6725)							
WOODALL, Landon (1 ^{4th} Dist) 858 Ehridge Red Hill Rd, Lawrenceburg (762-3159)							
WOODALL, Glenn E. (8 th Dist) 1401 Hart Ave, Lawrenceburg (766-1040)							
SNIDER, Ricky (4 th Dist) 2757 Hwy 43 S, Leoma (762-5340)							
MARTIN, James A. (8 th Dist) 1547 McCarter Rd, Lawrenceburg TN 38464 (762-7283)							
GRISHAM, Bill (1 ^{5th} Dist) 199 Walden Rd, Lawrenceburg (762-6640)							
GREEN, Robert L. (2 nd Dist) 404 N MI/PO Box 224, Loretto (853-6709)							
GILLESPIE, Dennis C. (3 rd Dist) 286 Blooming Grove Rd, Five Points (556-2281)							
GABEL, Jim (1 st Dist) 2773 Hwy 43/PO Box 176, Leoma (852-2899)							
DRYDEN, Jerry (4 th Dist) 12 Ingram Rd, Leoma (762-7118)							X
DOERFLINGER, W Charles (18 th Dist) 230 Parkes Ave, Lawrenceburg (762-3117)							
CURTIS, Mark (11 th Dist) 149 Railroad Bed Pike, Summertown (964-2182)							
CLIFTON, Bobby (6 th Dist) 409 Busby Rd, Loretto (853-4809)							X
BURNS, Franklin (6 th Dist) 383 L'burg Henryville, Ehridge (964-3404)							
BRAZIER, Olan (5 th Dist) 175 Reed Patch Rd, L'burg (762-5501)							
BENEFIELD, Ronald (7 th Dist) 91 Benefield Ln, Ehridge (829-2358)							
BENEFIELD, Delano (10 th Dist) 4628 Hwy 43 N, Summertown (964-2430)							
BAILEY, Jackie (9 th Dist) 411 6 th St, L'burg (762-3716)							
TOTAL VOTE							2
<i>Total Members Present: 16 Absent: 2</i>							

RESOLUTION NO: 13012704

RESOLUTION TO SUPPORT LEGISLATION IN THE U.S. SENATE
INCLUDING LAWRENCE COUNTY IN THE APPALACHIAN REGIONAL COMMISSION

WHEREAS, the U.S. House of Representatives has recently passed a bill including Lawrence County in the Appalachian Regional Commission; and

WHEREAS, the U.S. Senate is presently considered a bill which would include Lawrence County in the Appalachian Regional Commission.

NOW, THEREFORE, BE IT RESOLVED, by the County Legislative Body of Lawrence County meeting in regular session this 27th day of January, 2004, that a resolution shall be adopted encouraging the U.S. State Senate to expedite and enact the aforesaid Legislation which would provide for the inclusion of Lawrence County, Tennessee into the Appalachian Regional Commission and directing the County Attorney to transmit a copy of this resolution to the approximate Legislative members.

Adopted this the 27th day of January, 2004.



AMETRA BAILEY, COUNTY MAYOR AND CHAIR

ATTEST:



CHUCK KIZER, COUNTY CLERK

SPONSOR: Ametra Bailey

LAWRENCE COUNTY COMMISSION
CHUCK KIZER, COUNTY CLERK
January 27, 2004 Regular Session

Resolution# 13012704		MOTION	SECOND	AYE	NAY	PASS	PRESENT	ABSENT
Resolution to support legislation in the Tennessee Senate including Lawrence County in the Appalachian Regional Commission Sponsor: Amera Bailey								
YOCOM, Wayne (1st Dist)	(853-6725) 148 Rigling Rd, Loretto	X		X				
WOODALL, Landon (14th Dist)	(762-3159) 858 Ehrhidge Red Hill Rd, Lawrenceburg			X				
WOODALL, Glenn E. (8th Dist)	(766-1040) 1401 Hart Ave, Lawrenceburg			X				
SNIDER, Ricky (4th Dist)	(762-5340) 2757 hwy 43 S, Leoma			X				
MARTIN, James A. (8th Dist)	(762-7283) 1547 McCarter Rd, Lawrenceburg TN 38464			X				
GRISHAM, Bill (15th Dist)	(762-6640) 199 Walden Rd, Lawrenceburg			X				
GREEN, Robert L. (2nd Dist)	(853-6709) 404 N MIL/PO Box 224, Loretto			X				
GILLESPIE, Dennis C. (3rd Dist)	(556-2281) 286 Blooming Grove Rd, Five Points			X				
GABEL, Jim (1st Dist)	(852-2899) 2773 Hwy 43/PO Box 176, Leoma			X				
DRYDEN, Jerry (4th Dist)	(762-7118) 12 Ingram Rd, Leoma							X
DOERFLINGER, W Charles (18th Dist)	(762-3117) 230 Parkes Ave, Lawrenceburg		X	X				
CURTIS, Mark (11th Dist)	(964-2182) 149 Railroad Bed Pike, Summertown			X				
CLIFTON, Bobby (6th Dist)	(853-4809) 409 Busby Rd, Loretto							X
BURNS, Franklin (6th Dist)	(964-3404) 383 L'burg Henryville, Ehrhidge			X				
BRAZIER, Olan (5th Dist)	(762-5501) 175 Reed Patch Rd, L'burg			X				
BENEFIELD, Ronald (7th Dist)	(829-2358) 91 Benefield Ln, Ehridge			X				
BENEFIELD, Delano (10th Dist)	(964-2430) 4628 Hwy 43 N, Summertown			X				
BAILEY, Jackie (9th Dist)	(762-3716) 411 6 th St, L'burg			X				
TOTAL VOTE				16				2
Motion to approve made by Wayne Yocom, seconded by W Charles Doerflinger.								
Motion approved by roll call vote. Voting AYE: 16 NAY: 0								
Total Members Present: 16 Absent: 2								

RESOLUTION NO. 14012704

RESOLUTION TO SUPPORT LEGISLATION REQUIRING A DEPOSIT ON ALL GLASS,
ALUMINUM AND PLASTIC BEVERAGE CONTAINERS

WHEREAS, the County Legislative body of Lawrence County desires to reduce roadside litter, and

WHEREAS, the County Legislative body is interested in protecting the environment, and
WHEREAS, the County Legislative body of Lawrence County is concerned about the danger
that broken glass, aluminum, and plastic containers pose to the safety of the public.


NOW, THEREFORE, BE IT RESOLVED by the County Legislative body of Lawrence
County meeting in regular session this 27th day of January, 2004, that a resolution shall be adopted
encouraging the Tennessee State Legislature to enact legislation requiring a deposit on glass,
aluminum, and plastic beverage containers sold in the State of Tennessee, and directing the Clerk to
transmit a copy of this resolution to the State Legislature.

Adopted this 27th day of January, 2004.



AMETRA BAILEY, COUNTY MAYOR AND CHAIR

ATTEST:



CHUCK KIZER, COUNTY CLERK

SPONSOR: Ametra Bailey

RESOLUTION NO: 15012704

RESOLUTION TO ALLOW COUNTY ATTORNEY TO ASSOCIATE ADDITIONAL
LEGAL COUNSEL

WHEREAS, from time to time circumstances may exist necessitating the acting County Attorney's association of additional counsel in the preparation of and/or litigation of lawsuits or other legal actions against Lawrence County, Tennessee,

NOW, THEREFORE, BE IT RESOLVED, by the County Legislative Body of Lawrence County meeting in regular session this 27th day of January, 2004, that a resolution shall be adopted giving the acting County Attorney authority, subject to the advise and approval of the County Mayor, to associate additional legal counsel to aid in the preparation of and/or litigation of lawsuits or other pending legal actions against Lawrence County, Tennessee.

This resolution shall take effect upon its passage, the public welfare requiring it.

Passed this the 27th day of January, 2004.


AMETRA BAILEY, COUNTY MAYOR AND CHAIR
ANNEX I

AMENDED
CHUCK KIZER, COUNTY CLERK

SPONSOR: Ametra Bailey

AMENDED RESOLUTION NO: 15012704

RESOLUTION TO ALLOW COUNTY ATTORNEY TO ASSOCIATE ADDITIONAL
LEGAL COUNSEL

WHEREAS, circumstances exist which may necessitate the acting County Attorney's association of additional counsel in the preparation of and/or litigation of lawsuits presently filed against Lawrence County, Tennessee, by Lawrence County Sheriff William Dorning and Lawrence County Circuit Court Clerk Leon Clanton.

NOW, THEREFORE, BE IT RESOLVED, by the County Legislative Body of Lawrence County meeting in regular session this 27th day of January, 2004, that a resolution shall be adopted giving the acting County Attorney authority, subject to the advise and approval of the County Mayor, to associate additional legal counsel to aid in the preparation of and/or litigation of lawsuits presently filed against Lawrence County, Tennessee, by Lawrence County Sheriff William Dorning and Lawrence County Circuit Court Clerk Leon Clanton.


This resolution shall take effect upon its passage, the public welfare requiring it.

Passed this the 27th day of January, 2004.



AMETRA BAILEY, COUNTY MAYOR AND CHAIR

ATTEST:



CHUCK KIZER, COUNTY CLERK

SPONSOR: Ametra Bailey

LAWRENCE COUNTY COMMISSION
CHUCK KIZER, COUNTY CLERK
January 27, 2004 Regular Session

Resolution# 15012704 AS AMENDED		MOTION	SECOND	AYE	NAY	PASS	PRESENT	ABSENT
Resolution to allow County Attorney to associate additional legal counsel								
sponsor: Aneira Bailey								
YOCOM, Wayne (1st Dist)	(853-6725) 148 Rigling Rd, Loretto	X		X				
WOODALL, Landon (14th Dist)	(762-3159) 858 Ehridge Red Hill Rd, Lawrenceburg			X				
WOODALL, Glenn E. (8th Dist)	(766-1040) 1401 Hart Ave, Lawrenceburg			X				
SNIDER, Ricky (4th Dist)	(762-5340) 2757 hwy 43 S, Leoma			X				
MARTIN, James A. (8th Dist)	(762-7283) 1547 McCarter Rd, Lawrenceburg TN 38464			X				
GRISHAM, Bill (15th Dist)	(762-6640) -199 Walden Rd, Lawrenceburg			X				
GREEN, Robert L. (2nd Dist)	(853-6709) 404 N Mill/PO Box 224, Loretto			X				
GILLESPIE, Dennis C. (3rd Dist)	(556-2281) 286 Blooming Grove Rd, Five Points			X				
GABEL, Jim (1st Dist)	(852-2899) 2773 Hwy 43/PO Box 176, Leoma			X				
DRYDEN, Jerry (4th Dist)	(762-7118) 12 Ingram Rd, Leoma							X
DOERFLINGER, W Charles (18th Dist)	(762-3117) 230 Parkes Ave, Lawrenceburg			X				
CURTIS, Mark (11th Dist)	(964-2182) 149 Railroad Bed Pike, Summertown			X				
CLIFTON, Bobby (6th Dist)	(853-4809) 409 Busby Rd, Loretto							X
BURNS, Franklin (6th Dist)	(964-3404) 383 L'burg Henryville, Ehridge			X				
BRAZIER, Olan (5th Dist)	(762-5501) 175 Reed Patch Rd, L'burg		X	X				
BENEFIELD, Ronald (7th Dist)	(829-2358) 91 Benefield Ln, Ehridge			X				
BENEFIELD, Delano (10th Dist)	(964-2430) 4628 Hwy 43 N, Summertown			X				
BAILEY, Jackie (9th Dist)	(762-3716) 411 6 th St, L'burg			X				
TOTAL VOTE				16				2
Motion to approve made by James Martin; seconded by Glenn E. Woodall.								
Motion approved by roll call vote. Voting AYE: 16 NAY: 0								
Total Members Present: 16 Absent: 2								

RESOLUTION NO: 16012704

RESOLUTION APPOINTING ONE MEMBER TO LAWRENCE COUNTY
EMERGENCY COMMUNICATIONS BOARD

WHEREAS, pursuant to T.C.A. §7-86-105 requiring the County Mayor to appoint the members of the Board of Directors of a local emergency communications district, such appointment to be subject to confirmation by the county legislative body; and


WHEREAS, there are presently one vacancy on the Lawrence County Emergency Communications Board of Directors.

NOW, THEREFORE, be it resolved by the Lawrence County legislative body meeting in regular session this 27th day of January, 2004, that:

David Dollar to replace Jarvis Curtis; Term expires: four years from date of appointment is hereby confirmed to serve until the expiration of term as set forth above.


This Resolution shall take effect upon its passage, the public welfare requiring it.

Passed this 27th day of January, 2004.



AMETRA BAILEY, COUNTY MAYOR AND CHAIR

ATTEST:



CHUCK KIZER, COUNTY CLERK

**LAWRENCE COUNTY COMMISSION
CHUCK KIZER, COUNTY CLERK
January 27, 2004 Regular Session**

Resolution# 16012704		MOTION	SECOND	AYE	NAY	PASS	PRESENT	ABSENT
Resolution appointing one member to Lawrence County Emergency Communications Board								
<i>Sponsor:</i>								
YOCOM, Wayne (1st Dist)	(853-6725) 148 Rigling Rd, Loreto		X	X				
WOODALL, Landon (14th Dist)	(762-3159) 858 Ehridge Red Hill Rd, Lawrenceburg			X				
WOODALL, Glenn E. (8th Dist)	(766-1040) 1401 Hart Ave, Lawrenceburg	X		X				
SNIDER, Ricky (4th Dist)	(762-5340) 2757 hwy 43 S, Leona			X				
MARTIN, James A. (8th Dist)	(762-7283) 1547 McCarter Rd, Lawrenceburg TN 38464			X				
GRISHAM, Bill (15th Dist)	(762-6640) 199 Walden Rd, Lawrenceburg			X				
GREEN, Robert L. (2nd Dist)	(853-6709) 404 N Mill/PO Box 224, Loreto			X				
GILLESPIE, Dennis C. (3rd Dist)	(556-2281) 286 Blooming Grove Rd, Five Points			X				
GABEL, Jim (1st Dist)	(852-2899) 2773 Hwy 43/PO Box 176, Leona			X				
DRYDEN, Jerry (4th Dist)	(762-7118) 12 Ingram Rd, Leona							X
DOERFLINGER, W Charles (18th Dist)	(762-3117) 230 Parkes Ave, Lawrenceburg			X				
CURTIS, Mark (11th Dist)	(964-2182) 149 Railroad Bed Pike, Summertown			X				
CLIFTON, Bobby (6th Dist)	(853-4809) 409 Busby Rd, Loreto							X
BURNS, Franklin (6th Dist)	(964-3404) 383 L'burg Henryville, Ehridge			X				
BRAZIER, Olan (5th Dist)	(762-5501) 175 Reed Patch Rd, L'burg			X				
BENEFIELD, Ronald (7th Dist)	(829-2358) 91 Benefield Ln, Ehridge			X				
BENEFIELD, Delano (10th Dist)	(964-2430) 4628 Hwy 43 N, Summertown			X				
BAILEY, Jackie (9th Dist)	(762-3716) 411 6 th St, L'burg			X				
TOTAL VOTE				16				2
<p><i>Motion to approve made by Glenn E. Woodall; seconded by Wayne Yocom.</i> <i>Motion approved by roll call vote. Voting AYE: 16 NAY: 0</i> <i>Total Members Present: 16 Absent: 2</i></p>								

RESOLUTION NO: 17012704

RESOLUTION APPOINTING ONE MEMBER TO THE BEER BOARD

WHEREAS, the County Mayor is required to appoint the members of the Beer Board, such appointment to be subject to confirmation by the county legislative body; and

WHEREAS, there is presently one (1) vacancy on the Beer Board.

NOW, THEREFORE, be it resolved by the Lawrence County Legislative body meeting in regular session this 27th day of January, 2004, that:

Johnny Daniel replacing Gary Bailey; Term expires: 1-27-08
is hereby confirmed to serve until the expiration of their term as set forth above.

This resolution shall take effect upon its passage, the public welfare requiring it.

Passed this 27th day of January, 2004.



AMETRA BAILEY, COUNTY MAYOR AND CHAIR

ATTEST:



CHUCK KIZER, COUNTY CLERK

LAWRENCE COUNTY COMMISSION
CHUCK KIZER, COUNTY CLERK
January 27, 2004 Regular Session

Resolution# 17012704							
Resolution appointing one member to Lawrence County Beer Board							
Sponsor:							
YOCOM, Wayne (1 st Dist)	(853-6725) 148 Ringling Rd, Loreto	X		X			
WOODALL, Landon (14 th Dist)	(762-3159) 858 Ehrhidge Red Hill Rd, Lawrenceburg			X			
WOODALL, Glenn E. (8 th Dist)	(766-1040) 1401 Hart Ave, Lawrenceburg			X			
SNIDER, Ricky (4 th Dist)	(762-5340) 2757 hwy 43 S, Leona		X	X			
MARTIN, James A. (8 th Dist)	(762-7283) 1547 McCarter Rd, Lawrenceburg TN 38464			X			
GRISHAM, Bill (15 th Dist)	(762-6640) 199 Walden Rd, Lawrenceburg			X			
GREEN, Robert L. (2 nd Dist)	(853-6709) 404 N MIL/PO Box 224, Loreto			X			
GILLESPIE, Dennis C. (3 rd Dist)	(556-2281) 286 Blooming Grove Rd, Five Points			X			
GABEL, Jim (1 st Dist)	(852-2899) 2773 Hwy 43/PO Box 176, Leona			X			
DRYDEN, Jerry (4 th Dist)	(762-7118) 12 Ingram Rd, Leona						X
DOERFLINGER, W Charles (18 th Dist)	(762-3117) 230 Parkes Ave, Lawrenceburg			X			
CURTIS, Mark (11 th Dist)	(964-2182) 149 Railroad Bed Pike, Summertown			X			
CLIFTON, Bobby (6 th Dist)	(853-4809) 409 Busby Rd, Loreto						X
BURNS, Franklin (6 th Dist)	(964-3404) 383 L'burg Henryville, Ehrhidge			X			
BRAZIER, Olan (5 th Dist)	(762-5501) 175 Reed Patch Rd, L'burg			X			
BENEFIELD, Ronald (7 th Dist)	(829-2358) 91 Benefield Ln, Ehridge			X			
BENEFIELD, Delano (10 th Dist)	(964-2430) 4628 Hwy 43 N, Summertown			X			
BAILEY, Jackie (9 th Dist)	(762-3716) 411 6 th St, L'burg			X			
TOTAL VOTE				16			2
Motion to approve made by Wayne Yocom; seconded by Ricky Snider.							
Motion approved by roll call vote. Voting AYE: 16 NAY: 0							
Total Members Present: 16 Absent: 2							

RESOLUTION NO: 18012704

RESOLUTION APPOINTING TWO MEMBERS TO THE AGRICULTURAL COMMITTEE

WHEREAS, the County Mayor is required to appoint the members of the Agricultural Committee, such appointment to be subject to confirmation by the county legislative body; and

WHEREAS, there are presently two (2) vacancy on the Agricultural Committee.

NOW, THEREFORE, be it resolved by the Lawrence County Legislative body meeting in regular session this 27th day of January, 2004, that:

Delano Benefield replacing Olan Braizer; Term expires: 2 years from appointment

Danny Clark replacing Brent Gibbs; Term expires: 2 years from appointment.

are (is) hereby confirmed to serve until the expiration of their term as set forth above.

This resolution shall take effect upon its passage, the public welfare requiring it.

Passed this 27th day of January, 2004.



AMETRA BAILEY, COUNTY MAYOR AND CHAIR

ATTEST:



CHUCK KIZER, COUNTY CLERK

LAWRENCE COUNTY COMMISSION
CHUCK KIZER, COUNTY CLERK
January 27, 2004 Regular Session

Resolution# 18012704		MOTION	SECOND	AYE	NAY	PASS	PRESENT	ABSENT
Resolution appointing two members to the Agricultural Committee Board								
<i>sponsor:</i>								
YOCOM, Wayne (1 st Dist)	(853-6725) 148 Rigling Rd, Loreto			X				
WOODALL, Landon (14 th Dist)	(762-3159) 858 Ehrhidge Red Hill Rd, Lawrenceburg			X				
WOODALL, Glenn E. (8 th Dist)	(766-1040) 1401 Hart Ave, Lawrenceburg			X				
SNIDER, Ricky (4 th Dist)	(762-5340) 2757 hwy 43 S, Leona		X	X				
MARTIN, James A. (8 th Dist)	(762-7283) 1547 McCarrer Rd, Lawrenceburg TN 38464			X				
GRISHAM, Bill (15 th Dist)	(762-6640) .199 Walden Rd, Lawrenceburg			X				
GREEN, Robert L. (2 nd Dist)	(853-6709) 404 N Mill/PO Box 224, Loreto			X				
GILLESPIE, Dennis C. (3 rd Dist)	(556-2281) 286 Blooming Grove Rd, Five Points			X				
GABEL, Jim (1 st Dist)	(852-2899) 2773 Hwy 43/PO Box 176, Leona			X				
DRYDEN, Jerry (4 th Dist)	(762-7118) 12 Ingram Rd, Leona							X
DOERFLINGER, W Charles (18 th Dist)	(762-3117) 230 Parkes Ave, Lawrenceburg			X				
CURTIS, Mark (11 th Dist)	(964-2182) 149 Railroad Bed Pike, Summertown			X				
CLIFTON, Bobby (6 th Dist)	(853-4809) 409 Busby Rd, Loreto							X
BURNS, Franklin (6 th Dist)	(964-3404) 383 L'burg Henryville, Ehrhidge	X		X				
BRAZIER, Olan (5 th Dist)	(762-5501) 175 Reed Patch Rd, L'burg			X				
BENEFIELD, Ronald (7 th Dist)	(829-2358) 91 Benefield Ln, Ehrhidge			X				
BENEFIELD, Delano (10 th Dist)	(964-2430) 4628 Hwy 43 N, Summertown			X				
BAILEY, Jackie (9 th Dist)	(762-3716) 411 6 th St, L'burg			X				
TOTAL VOTE				16				2
<i>Motion to approve made by Franklin Burns; seconded by Ricky Snider.</i>								
<i>Motion approved by roll call vote. Voting AYE: 16 NAY: 0</i>								
<i>Total Members Present: 16 Absent: 2</i>								

RESOLUTION NO: 19012704

**RESOLUTION APPOINTING ONE MEMBER TO THE BOARD OF
EQUALIZATION**

WHEREAS, the County Mayor is required to appoint the members of the Board of Equalization, such appointment to be subject to confirmation by the County Legislative Body; and

WHEREAS, there is presently one (1) vacancy on the Board of Equalization due to the resignation of Joe Wray.

NOW, THEREFORE, be it resolved by the Lawrence County Legislative body meeting in regular session this 27th day of January, 2004, that:

Robin Williams fulfilling the unexpired term of Joe Wray is hereby confirmed to serve until the expiration of the term as set forth above.

This resolution shall take effect upon its passage, the public welfare requiring it.

Passed this 27th day of January, 2004.

AMETRA BAILEY, COUNTY MAYOR AND CHAIR

ATTEST:

CHUCK KIZER, COUNTY CLERK

SPONSOR: Ametra Bailey

RESOLUTION WITHDRAWN

LAWRENCE COUNTY COMMISSION
CHUCK KIZER, COUNTY CLERK
January 27, 2004 Regular Session

Resolution# 19012704 WIEHDRAWN		MOTION	SECOND	AYE	NAY	PASS	PRESENT	ABSENT
<i>Resolution appointing one member to the Board of Equalization</i>								
<i>SPONSOR:</i>								
YOCOM, Wayne (1 st Dist)	(853-6725) 148 Rigling Rd, Loreto							
WOODALL, Landon (14 th Dist)	(762-3159) 858 Ehridge Red Hill Rd, Lawrenceburg							
WOODALL, Glenn E. (8 th Dist)	(766-1040) 1401 Hart Ave, Lawrenceburg							
SNIDER, Ricky (4 th Dist)	(762-5340) 2757 hwy 43 S, Leona							
MARTIN, James A. (8 th Dist)	(762-7283) 1547 McCarter Rd, Lawrenceburg TN 38464							
GRISHAM, Bill (15 th Dist)	(762-6640) 199 Walden Rd, Lawrenceburg							
GREEN, Robert L. (2 nd Dist)	(853-6709) 404 N Mill/PO Box 224, Loreto							
GILLESPIE, Dennis C. (3 rd Dist)	(556-2281) 286 Blooming Grove Rd, Five Points							
GABEL, Jim (1 st Dist)	(852-2899) 2773 Hwy 43/PO Box 176, Leona							
DRYDEN, Jerry (4 th Dist)	(762-7118) 12 Ingram Rd, Leona							X
DOERFLINGER, W Charles (18 th Dist)	(762-3117) 230 Parkes Ave, Lawrenceburg							
CURTIS, Mark (11 th Dist)	(964-2182) 149 Railroad Bed Pike, Summertown							
CLIFTON, Bobby (6 th Dist)	(853-4809) 409 Busby Rd, Loreto							X
BURNS, Franklin (6 th Dist)	(964-3404) 383 L'burg Henryville, Ehridge							
BRAZIER, Olan (5 th Dist)	(762-5501) 175 Reed Patch Rd, L'burg							
BENEFIELD, Ronald (7 th Dist)	(829-2358) 91 Benefield Ln, Ehridge							
BENEFIELD, Delano (10 th Dist)	(964-2430) 4628 Hwy 43 N, Summertown							
BAILEY, Jackie (9 th Dist)	(762-3716) 411 6 th St, L'burg							
TOTAL VOTE								2
<i>Total Members Present: 16 Absent: 2</i>								

RESOLUTION NO: 20012704

RESOLUTION DIRECTING COUNTY TRUSTEE TO APPOINT DELINQUENT
TAX ATTORNEY

WHEREAS, Cindy Benefield, Lawrence County Trustee, has selected Chris Williams as
Delinquent Tax Attorney for the collection of 2002 delinquent taxes; and

WHEREAS, County Mayor, Ametra Bailey, has approved said selection.


NOW, THEREFORE, BE IT RESOLVED by the Lawrence County legislative body meeting
in regular session this 27th day of January, 2004, that Chris Williams is approved as Delinquent Tax
Attorney for collection of delinquent taxes for 2002 and is entitled to collect a fee of 10% of the base
amount of tax due.

Adopted this 27th day of January, 2004.

APPROVED:



AMETRA BAILEY, COUNTY MAYOR AND CHAIR

ATTEST:


CHUCK KIZER, COUNTY COURT CLERK

LAWRENCE COUNTY COMMISSION
CHUCK KIZER, COUNTY CLERK
January 27, 2004 Regular Session

Resolution# 20012704		MOTION	SECOND	AYE	NAY	PASS	PRESENT	ABSENT
Resolution directing County Trustee to appoint delinquent tax attorney								
<i>Sponsor:</i>								
YOCOM, Wayne (1st Dist)	(853-6725) 148 Rigling Rd,Loretto	X		X				
WOODALL, Landon (14th Dist)	(762-3159) 858 Ehridge Red Hill Rd,Lawrenceburg		X	X				
WOODALL, Glenn E. (8th Dist)	(766-1040) 1401 Hart Ave,Lawrenceburg			X				
SNIDER, Ricky (4th Dist)	(762-5340) 2757 hwy 43 S, Leona			X				
MARTIN, James A. (8th Dist)	(762-7283) 1547 McCarter Rd,Lawrenceburg TN 38464			X				
GRISHAM, Bill (15th Dist)	(762-6640) 199 Walden Rd,Lawrenceburg			X				
GREEN, Robert L. (2nd Dist)	(853-6709) 404 N MIL/PO Box 224,Loretto			X				
GILLESPIE, Dennis C. (3rd Dist)	(556-2281) 286 Blooming Grove Rd, Five Points			X				
GABEL, Jim (1st Dist)	(852-2899) 2773 Hwy 43/PO Box 176,Leona			X				
DRYDEN, Jerry (4th Dist)	(762-7118) 12 Ingram Rd,Leona							X
DOERFLINGER, W Charles (18th Dist)	(762-3117) 230 Parkes Ave,Lawrenceburg			X				
CURTIS, Mark (11th Dist)	(964-2182) 149 Railroad Bed Pike,Summertown			X				
CLIFTON, Bobby (6th Dist)	(853-4809) 409 Busby Rd,Loretto							X
BURNS, Franklin (6th Dist)	(964-3404) 383 L'burg Henryville, Ehridge			X				
BRAZIER, Olan (5th Dist)	(762-5501) 175 Reed Patch Rd, L'burg			X				
BENEFIELD, Ronald (7th Dist)	(829-2358) 91 Benefield Ln,Ehridge			X				
BENEFIELD, Delano (10th Dist)	(964-2430) 4628 Hwy 43 N,Summertown			X				
BAILEY, Jackie (9th Dist)	(762-3716) 411 6 th St, L'burg			X				
TOTAL VOTE				16				2
Motion to approve made by Wayne Yocom; seconded by Landon Woodall.								
Motion approved by roll call vote. Voting AYE: 16 NAY: 0								
Total Members Present: 16 Absent: 2								

RESOLUTION NO: 21012704

RESOLUTION APPROVING AIR EVAC LIFE TEAM ENROLLMENT OF
COUNTY EMPLOYEES

WHEREAS, services of the Air EVAC Life Team are available to cover employees of Lawrence County during working hours at a cost to Lawrence County of Ten and NO/100 (\$10.00) Dollars per employee; and

WHEREAS, employees of Lawrence County may elect to have family coverage with the Ten and NO/100 (\$10.00) Dollars for employee coverage deducted from the yearly membership fee.

NOW, THEREFORE, BE IT RESOLVED by the Lawrence County legislative body meeting in regular session this 27th day of January, 2004, that the employees of Lawrence County be enrolled in the Air EVAC Life Team program at the cost of Ten and NO/100 (\$10.00) Dollars per employee, and that employees may elect to enroll their respective family members in said program with the cost paid by Lawrence County deducted from the cost of employee family coverage.

Adopted this 27th day of January, 2004.

APPROVED:


AMETRA BAILEY, COUNTY MAYOR AND CHAIR

ATTEST:


CHUCK KIZER, COUNTY CLERK

SPONSOR: INSURANCE AND BENEFIT COMMITTEE

LAWRENCE COUNTY COMMISSION
CHUCK KIZER, COUNTY CLERK
January 27, 2004 Regular Session

Resolution# 21012704		MOTION	SECOND	AYE	NAY	PASS	PRESENT	ABSENT
Resolution approving Air Evac Life Team enrollment of county employees								
<i>sponsor: Insurance & Benefit Committee</i>								
YOOCOM, Wayne (1st Dist)	(853-6725) 148 Rigling Rd, Loretto	X		X				
WOODALL, Landon (14th Dist)	(762-3159) 858 Ehrhridge Red Hill Rd, Lawrenceburg		X	X				
WOODALL, Glenn E. (8th Dist)	(766-1040) 1401 Hart Ave, Lawrenceburg			X				
SNIDER, Ricky (4th Dist)	(762-5340) 2757 hwy 43 S, Leona			X				
MARTIN, James A. (8th Dist)	(762-7283) 1547 McCarter Rd, Lawrenceburg TN 38464			X				
GRISHAM, Bill (15th Dist)	(762-6640) 199 Walden Rd, Lawrenceburg			X				
GREEN, Robert L. (2nd Dist)	(853-6709) 404 N Mill/PO Box 224, Loretto			X				
GILLESPIE, Dennis C. (3rd Dist)	(556-2281) 286 Blooming Grove Rd, Five Points			X				
GABEL, Jim (1st Dist)	(852-2899) 2773 Hwy 43/PO Box 176, Leona			X				
DRYDEN, Jerry (4th Dist)	(762-7118) 12 Ingram Rd, Leona							X
DOERFLINGER, W Charles (18th Dist)	(762-3117) 230 Parkes Ave, Lawrenceburg			X				
CURTIS, Mark (11th Dist)	(964-2182) 149 Railroad Bed Pike, Summertown			X				
CLIFTON, Bobby (6th Dist)	(853-4809) 409 Busby Rd, Loretto							X
BURNS, Franklin (6th Dist)	(964-3404) 383 L'burg Henryville, Ehrhridge			X				
BRAZIER, Olan (5th Dist)	(762-5501) 175 Reed Patch Rd, L'burg				X			
BENEFIELD, Ronald (7th Dist)	(829-2358) 91 Benefield Ln, Ehrhridge			X				
BENEFIELD, Delano (10th Dist)	(964-2430) 4628 Hwy 43 N, Summertown			X				
BAILEY, Jackie (9th Dist)	(762-3716) 411 6 th St, L'burg			X				
TOTAL VOTE				15	1			2
Motion to approve made by Wayne Yocom; seconded by Glenn Woodall. Motion approved by roll call vote. Voting AYE: 15 NAY: 1 Total Members Present: 16 Absent: 2								

**LAWRENCE COUNTY COMMISSION
CHUCK KIZER, COUNTY CLERK
January 27, 2004 Regular Session**

**Resolution# SUSPEND THE RULES
I. Resolution granting extension of loan to the District Attorney
General's Office for the 22nd Judicial District**

SPONSOR:	MOTION	SECOND	AYE	NAY	PASS	PRESENT	ABSENT
YOCCOM, Wayne (1 st Dist) (853-6725) 148 Rigling Rd, Loretto			X				
WOODALL, Landon (14 th Dist) 858 Ehrhidge Red Hill Rd, Lawrenceburg (762-3159)			X				
WOODALL, Glenn E. (8 th Dist) 1401 Hart Ave, Lawrenceburg (766-1040)			X				
SNIDER, Ricky (4 th Dist) 2757 Hwy 43 S, Leoma (762-5340)			X				
MARTIN, James A. (8 th Dist) 1547 McCarter Rd, Lawrenceburg TN 38464 (762-7283)			X				
GRISHAM, Bill (15 th Dist) 199 Walden Rd, Lawrenceburg (762-6640)			X				
GREEN, Robert L. (2 nd Dist) 404 N Mill/PO Box 224, Loretto (853-6709)			X				
GILLESPIE, Dennis C. (3 rd Dist) 286 Blooming Grove Rd, Five Points (556-2281)		X	X				
GABEL, Jim (1 st Dist) 2773 Hwy 43/PO Box 176, Leoma (852-2899)			X				
DRYDEN, Jerry (4 th Dist) 12 Ingram Rd, Leoma (762-7118)							X
DOERFLINGER, W Charles (18 th Dist) 230 Parkes Ave, Lawrenceburg (762-3117)			X				
CURTIS, Mark (11 th Dist) 149 Railroad Bed Pike, Summertown (964-2182)			X				
CLIFTON, Bobby (6 th Dist) 409 Busby Rd, Loretto (853-4809)							X
BURNS, Franklin (6 th Dist) 383 L'burg Henryville, Ehrhidge (964-3404)	X		X				
BRAZIER, Olan (5 th Dist) 175 Reed Patch Rd, L'burg (762-5501)			X				
BENEFIELD, Ronald (7 th Dist) 91 Benefield Ln, Ehrhidge (829-2358)			X				
BENEFIELD, Delano (10 th Dist) 4628 Hwy 43 N, Summertown (964-2430)			X				
BAILEY, Jackie (9 th Dist) 411 6 th St, L'burg (762-3716)			X				
TOTAL VOTE			16				2
<p><i>Motion to approve Suspend the Rules made by Franklin Burns; seconded by Dennis Gillespie. Motion approved by roll call vote. Voting AYE: 16 NAY: 0 Total Members Present: 16 Absent: 2</i></p>							

RESOLUTION NO: 22012704

RESOLUTION GRANTING EXTENSION OF LOAN

WHEREAS, a certain loan exists made by Lawrence County, Tennessee to the District Attorney General's Office for the 22nd Judicial District in the amount of Seventeen Thousand Five Hundred and NO/100 (\$17,500.00) Dollars; and

WHEREAS, the District Attorney's Office has requested an extension of time for repayment of said loan, said extension being until February 28, 2004.

NOW, THEREFORE, BE IT RESOLVED by the Lawrence County legislative body meeting in regular session this 27th day of January, 2004, that repayment of the loan from Lawrence County, Tennessee to the District Attorney General's Office is hereby extended until February 28, 2004.

Adopted this 27th day of January, 2004.

APPROVED:



AMETRA BAILEY, COUNTY MAYOR AND CHAIR

ATTEST:



CHUCK KIZER, COUNTY COURT CLERK

**LAWRENCE COUNTY COMMISSION
CHUCK KIZER, COUNTY CLERK
January 27, 2004 Regular Session**

**Resolution# 22012704
Resolution granting extension of loan to the District Attorney
General's Office for the 22nd Judicial District**

SPONSOR:		MOTION	SECOND	AYE	NAY	PASS	PRESENT	ABSENT
YOCOM, Wayne (1 st Dist)	(853-6725) 148 Rigling Rd, Loretto			X				
WOODALL, Landon (14 th Dist)	(762-3159) 858 Ehrridge Red Hill Rd, Lawrenceburg			X				
WOODALL, Glenn E. (8 th Dist)	(766-1040) 1401 Hart Ave, Lawrenceburg		X	X				
SNIDER, Ricky (4 th Dist)	(762-5340) 2757 hwy 43 S, Leona			X				
MARTIN, James A. (8 th Dist)	(762-7283) 1547 McCarter Rd, Lawrenceburg TN 38464			X				
GRISHAM, Bill (15 th Dist)	(762-6640) 199 Walden Rd, Lawrenceburg			X				
GREEN, Robert L. (2 nd Dist)	(853-6709) 404 N Mill/PO Box 224, Loretto			X				
GILLESPIE, Dennis C. (3 rd Dist)	(556-2281) 286 Blooming Grove Rd, Five Points			X				
GABEL, Jim (1 st Dist)	(852-2899) 2773 Hwy 43/PO Box 176, Leona			X				
DRYDEN, Jerry (4 th Dist)	(762-7118) 12 Ingram Rd, Leona							X
DOERFLINGER, W Charles (18 th Dist)	(762-3117) 230 Parkes Ave, Lawrenceburg	X		X				
CURTIS, Mark (11 th Dist)	(964-2182) 149 Railroad Bed Pike, Summertown			X				
CLIFTON, Bobby (6 th Dist)	(853-4809) 409 Busby Rd, Loretto							X
BURNS, Franklin (6 th Dist)	(964-3404) 383 L'burg Henryville, Ehrridge			X				
BRAZIER, Olan (5 th Dist)	(762-5501) 175 Reed Patch Rd, L'burg			X				
BENEFIELD, Ronald (7 th Dist)	(829-2358) 91 Benefield Ln, Ehrridge			X				
BENEFIELD, Delano (10 th Dist)	(964-2430) 4628 Hwy 43 N, Summertown			X				
BAILEY, Jackie (9 th Dist)	(762-3716) 411 6 th St, L'burg			X				
TOTAL VOTE				16				2
Motion to approve made by Chuck Doerflinger; seconded by Glenn Woodall.								
Motion approved by roll call vote.								
Voting AYE: 16 NAY: 0								
Total Members Present: 16 Absent: 2								

2004 HOLIDAYS

NEW YEARS DAY	JANUARY 1
MARTIN LUTHER KING, DAY	JANUARY 19
PRESIDENT'S DAY	FEBRUARY 16
GOOD FRIDAY	APRIL 9
MEMORIAL DAY	MAY 31
INDEPENDENCE DAY	JULY 5
LABOR DAY	SEPTEMBER 6
COLUMBUS DAY	OCTOBER 11
PRESIDENTIAL ELECTION DAY	NOVEMBER 2
VETERAN'S DAY	NOVEMBER 11
THANKSGIVING HOLIDAY	NOVEMBER 25 & 26
CHRISTMAS HOLIDAY	DECEMBER 23 & 24
NEW YEARS EVE	DECEMBER 31

**LAWRENCE COUNTY COMMISSION
CHUCK KIZER, COUNTY CLERK
January 27, 2004 Regular Session**

Resolution#		MOTION	SECOND	AYE	NAY	PASS	PRESENT	ABSENT
	<i>Holidays for 2004</i>							
<i>Sponsor:</i>								
YOCOM, Wayne (1 st Dist)	(853-6725) 148 Rigling Rd, Loreto	X						
WOODALL, Landon (14 th Dist)	(762-3159) 858 Ehridge Red Hill Rd, Lawrenceburg							
WOODALL, Glenn E. (8 th Dist)	(766-1040) 1401 Hart Ave, Lawrenceburg							
SNIDER, Ricky (4 th Dist)	(762-5340) 2757 hwy 43 S, Leoma							
MARTIN, James A. (8 th Dist)	(762-7283) 1547 McCarter Rd, Lawrenceburg TN 38464							
GRISHAM, Bill (15 th Dist)	(762-6640) 199 Walden Rd, Lawrenceburg							
GREEN, Robert L. (2 nd Dist)	(853-6709) 404 N Mill/PO Box 224, Loreto							
GILLESPIE, Dennis C. (3 rd Dist)	(556-2281) 286 Blooming Grove Rd, Five Points							
GABEL, Jim (1 st Dist)	(852-2899) 2773 Hwy 43/PO Box 176, Leoma							
DRYDEN, Jerry (4 th Dist)	(762-7118) 12 Ingram Rd, Leoma							X
DOERFLINGER, W Charles (18 th Dist)	(762-3117) 230 Parkes Ave, Lawrenceburg							
CURTIS, Mark (11 th Dist)	(964-2182) 149 Railroad Bed Pike, Summertown							
CLIFTON, Bobby (6 th Dist)	(853-4809) *409 Busby Rd, Loreto							X
BURNS, Franklin (6 th Dist)	(964-3404) 383 L'burg Henryville, Ehridge		X					
BRAZIER, Olan (5 th Dist)	(762-5501) 175 Reed Patch Rd, L'burg							
BENEFIELD, Ronald (7 th Dist)	(829-2358) 91 Benefield Ln, Ehridge							
BENEFIELD, Delano (10 th Dist)	(964-2430) 4628 Hwy 43 N, Summertown							
BAILEY, Jackie (9 th Dist)	(762-3716) 411 6 th St, L'burg							
TOTAL VOTE				16				2
<p><i>Motion to approve made by Wayne Yocom; seconded by Franklin Burns. Motion approved by unanimous voice vote. Total Members Present: 16 Absent: 2</i></p>								

LAWRENCE COUNTY BOARD OF COMMISSIONERS
COMMITTEES AND BOARDS 2003/2004
*DENOTES CHAIR

BUDGET COMMITTEE
Ametra Bailey*
Bobby Clifton
Wayne Yocom
Olan Brazier
Dennis Gillespie

HIGHWAY COMMITTEE
Ronnie Benefield*
Wayne Yocom
Olan Brazier
Bobby Clifton
James Martin
Dennis Gillespie

SCHOOL BOARD LIAISON
James Martin*
Bill Grisham
Wayne Yocom
Jim Gabel
Delano Benefield
Jackie Bailey

INSURANCE & BENEFITS
Robert (Spanky) Green*
Jackie Bailey
Ronnie Benefield
Jerry Dryden
Landon Woodall
Mark Curtis
Bill Grisham

TOURISM
James Martin*
Jackie Bailey
Ricky Snider
Mark Curtis
Glenn Woodall
Delano Benefield
Ronnie Benefield

**PUBLIC SAFETY
JAIL & JUDICIAL**
Bobby Clifton*
Ricky Snider
Mark Curtis
Dennis Gillespie
Delano Benefield
Landon Woodall
Franklin Burns

SOLID WASTE
Ricky Snider*
Olan Brazier
Franklin Burns
Dennis Gillespie
Bobby Clifton

PURCHASING
Ametra Bailey*
Olan Brazier
Chuck Doerflinger
Jerry Dryden
Landon Woodall

FACILITIES
Jim Gabel*
Glenn Woodall
James Martin
Franklin Burns
Delano Benefield
Robert (Spanky) Green
Ronnie Benefield

RESOLUTION
Jerry Dryden*
Bobby Clifton
Ricky Snider
Chuck Doerflinger
Mark Curtis

TECHNOLOGY
Mark Curtis*
Glenn Woodall
Chuck Doerflinger
Jerry Dryden
Jim Gabel

**ECONOMIC & COMMUNITY
DEVELOPMENT**
Chuck Doerflinger*
Robert (Spanky) Green
Ronnie Benefield
Ricky Snider
Bobby Clifton
Wayne Yocom
James Martin

NON-PROFIT & CHARITABLE
Jackie Bailey*
Glenn Woodall
James Martin
Franklin Burns
Robert (Spanky) Green

GRIEVANCE
Jim Forrest
Lisa Pace
Tonya Roper
John Byrd
Bette Martin
Debbie Riddle
Paula Alley

BOARDS

BEER BOARD
Mark Curtis
Gary Bailey
Gary Wayne Hyde

LAWRENCE COUNTY COMMISSION
CHUCK KIZER, COUNTY CLERK
January 27, 2004 Regular Session

Resolution#	Appointments to Lawrence County Legislative Body Committees	MOTION	SECOND	AYE	NAY	PASS	PRESENT	ABSENT
<i>Sponsor:</i>								
YOOCOM, Wayne (1st Dist)	(853-6725) 148 Rigling Rd, Loreto							
WOODALL, Landon (14th Dist)	(762-3159) 858 Ehridge Red Hill Rd, Lawrenceburg							
WOODALL, Glenn E. (8th Dist)	(766-1040) 1401 Hart Ave, Lawrenceburg							
SNIDER, Ricky (4th Dist)	(762-5340) 2757 Hwy 43 S, Leoma							
MARTIN, James A. (8th Dist)	(762-7283) 1547 McCarter Rd, Lawrenceburg TN 38464							
GRISHAM, Bill (15th Dist)	(762-6640) 199 Walden Rd, Lawrenceburg							
GREEN, Robert L. (2nd Dist)	(853-6709) 404 N Mill/PO Box 224, Loreto	X						
GILLESPIE, Dennis C. (3rd Dist)	(556-2281) 286 Blooming Grove Rd, Five Points							
GABEL, Jim (1st Dist)	(852-2899) 2773 Hwy 43/PO Box 176, Leoma							
DRYDEN, Jerry (4th Dist)	(762-7118) 12 Ingram Rd, Leoma							X
DOERFLINGER, W Charles (18th Dist)	(762-3117) 230 Parkes Ave, Lawrenceburg							
CURTIS, Mark (11th Dist)	(964-2182) 149 Railroad Bed Pike, Summertown							
CLIFTON, Bobby (6th Dist)	(853-4809) 409 Busby Rd, Loreto							X
BURNS, Franklin (6th Dist)	(964-3404) 383 L'burg Henryville, Ehridge							
BRAZIER, Olan (5th Dist)	(762-5501) 175 Reed Patch Rd, L'burg							
BENEFIELD, Ronald (7th Dist)	(829-2358) 91 Benefield Ln, Ehridge							
BENEFIELD, Delano (10th Dist)	(964-2430) 4628 Hwy 43 N, Summertown							
BAILEY, Jackie (9th Dist)	(762-3716) 411 6 th St, L'burg		X					
TOTAL VOTE				16				2
<i>Motion to approve made by Dennis Gillespie; seconded by Jackie Bailey.</i> <i>Motion approved by unanimous voice vote.</i> <i>Total Members Present: 16 Absent: 2</i>								

NOTARIES
1/27/04 COUNTY COMMISSION MEETING

Jennifer White *Western Surety Co*

Shannon Gallett *National Grange Mutual Ins Co*

Patricia E. Ayers *Travelers Casualty and Surety Co*

Kay Toungette *Sandra Griffin & Mahalia Andrews*

Krystal D. Carter *Western Surety Co*

Junive B. Markus *Western Surety Co*

Robert B. Russ *Western Surety Co*

Karen J. Risner *Western Surety Co*

**LAWRENCE COUNTY COMMISSION
CHUCK KIZER, COUNTY CLERK
January 27, 2004 Regular Session**

Resolution#	Notaries	MOTION	SECOND	AYE	NAY	PASS	PRESENT	ABSENT
<i>SPONSOR:</i>								
YOCOM, Wayne (1 st Dist)	(853-6725) 148 Rigling Rd, Loretto		X					
WOODALL, Landon (14 th Dist)	(762-3159) 858 Ehridge Red Hill Rd, Lawrenceburg							
WOODALL, Glenn E. (8 th Dist)	(766-1040) 1401 Hart Ave, Lawrenceburg							
SNIDER, Ricky (4 th Dist)	(762-5340) 2757 hwy 43 S, Leoma							
MARTIN, James A. (8 th Dist)	(762-7283) 1547 McCarter Rd, Lawrenceburg TN 38464							
GRISHAM, Bill (15 th Dist)	(762-6640) 199 Walden Rd, Lawrenceburg							
GREEN, Robert L. (2 nd Dist)	(853-6709) 404 N Mill/PO Box 224, Loretto							
GILLESPIE, Dennis C. (3 rd Dist)	(556-2281) 286 Blooming Grove Rd, Five Points							
GABEL, Jim (1 st Dist)	(852-2899) 2773 Hwy 43/PO Box 176, Leoma							
DRYDEN, Jerry (4 th Dist)	(762-7118) 12 Ingram Rd, Leoma							X
DOERFLINGER, W Charles (18 th Dist)	(762-3117) 230 Parkes Ave, Lawrenceburg							
CURTIS, Mark (11 th Dist)	(964-2182) 149 Railroad Bed Pike, Summertown							
CLIFTON, Bobby (6 th Dist)	(853-4809) 409 Busby Rd, Loretto							X
BURNS, Franklin (6 th Dist)	(964-3404) 383 L'burg Henryville, Ehridge		X					
BRAZIER, Olan (5 th Dist)	(762-5501) 175 Reed Patch Rd, L'burg							
BENEFIELD, Ronald (7 th Dist)	(829-2358) 91 Benefield Ln, Ehridge							
BENEFIELD, Delano (10 th Dist)	(964-2430) 4628 Hwy 43 N, Summertown							
BAILEY, Jackie (9 th Dist)	(762-3716) 411 6 th St, L'burg							
TOTAL VOTE				16				2
Motion to approve made by Franklin Burns; seconded by Wayne Yocom.								
Motion approved by unanimous voice vote.								
Total Members Present: 16 Absent: 2								

**LAWRENCE COUNTY COMMISSION
CHUCK KIZER, COUNTY CLERK
January 27, 2004 Regular Session**

Resolution#	Adjournment	MOTION	SECOND	AYE	NAY	PASS	PRESENT	ABSENT
<i>Sponsor:</i>								
YOCOM, Wayne (1 st Dist)	(853-6725) 148 Rigling Rd, Loreto		X					
WOODALL, Landon (14 th Dist)	(762-3159) 858 Ehridge Red Hill Rd, Lawrenceburg							
WOODALL, Glenn E. (8 th Dist)	(766-1040) 1401 Hart Ave, Lawrenceburg	X						
SNIDER, Ricky (4 th Dist)	(762-5340) 2757 hwy 43 S, Leoma							
MARTIN, James A. (8 th Dist)	(762-7283) 1547 McCarter Rd, Lawrenceburg TN 38464							
GRISHAM, Bill (15 th Dist)	(762-6640) 199 Walden Rd, Lawrenceburg							
GREEN, Robert L. (2 nd Dist)	(853-6709) 404 N Mill/PO Box 224, Loreto							
GILLESPIE, Dennis C. (3 rd Dist)	(556-2281) 286 Blooming Grove Rd, Five Points							
GABEL, Jim (1 st Dist)	(852-2899) 2773 Hwy 43/PO Box 176, Leoma							
DRYDEN, Jerry (4 th Dist)	(762-7118) 12 Ingram Rd, Leoma							X
DOERFLINGER, W Charles (18 th Dist)	(762-3117) 230 Parkes Ave, Lawrenceburg							
CURTIS, Mark (11 th Dist)	(964-2182) 149 Railroad Bed Pike, Summertown							
CLIFTON, Bobby (6 th Dist)	(853-4809) 409 Busby Rd, Loreto							X
BURNS, Franklin (6 th Dist)	(964-3404) 383 L'burg Henryville, Ehridge							
BRAZIER, Olan (5 th Dist)	(762-5501) 175 Reed Patch Rd, L'burg							
BENEFIELD, Ronald (7 th Dist)	(829-2358) 91 Benefield Ln, Ehridge							
BENEFIELD, Delano (10 th Dist)	(964-2430) 4628 Hwy 43 N, Summertown							
BAILEY, Jackie (9 th Dist)	(762-3716) 411 6 th St, L'burg							
TOTAL VOTE				16				2
Motion to approve made by Glenn Woodall; seconded by Wayne Yocom.								
Motion approved by unanimous voice vote.								
Total Members Present: 16 Absent: 2								