

AGENDA

TO THE LAWRENCE COUNTY BOARD OF COMMISSIONERS

JANUARY 25, 2000

5:00 P.M.

CALL TO ORDER BY CHAIRMAN  
ROLL CALL  
INVOCATION PLEDGE

BI-MONTHLY FINANCIAL REPORT FISCAL AGENT  
BI-MONTHLY FINANCIAL REPORT SCHOOL SUPERINTENDENT  
REPORT OF THE RESOLUTION COMMITTEE

1. RESOLUTION #01012500  
Resolution to approve minutes of November 23, 1999 Regular Session
2. RESOLUTION #02012500  
Resolution to approve minutes of December 28, 1999 Special Session
3. RESOLUTION #03012500  
Resolution to approve Budget Amendments for Lawrence County General Fund #101 (Sponsored by the Budget Committee)
4. RESOLUTION #04012500  
Resolution to approve Budget Amendments for General Purpose School Fund #141. (Sponsored by the Budget Committee)
5. RESOLUTION #05012500  
Resolution that all committee meetings be recorded and that such recordings be made available to all County Commissioners and members of the public. (Sponsored by Jim Gabel)
6. RESOLUTION #06012500  
Resolution to post the speed limit to 45 mph on North Hood Road and South Hood Road. (Sponsored by Tommy Moore)
7. RESOLUTION #07012500  
Resolution to add Christopher Lane off Napier Road to the county road list. (Sponsored by Franklin Burns)
8. RESOLUTION #08012500  
Resolution to approve Lawrence County Road List. (Sponsored by the Highway Committee)
9. RESOLUTION #09012500  
Resolution approving the County Growth & Annexation Plan. (Sponsored by Steve Hill)
10. RESOLUTION #10012500  
Resolution setting the salary of the Lawrence County Ambulance Service Director. (Sponsored by Olan Brazier)
11. RESOLUTION #11012500  
Resolution authorizing holiday pay to be paid to members of the Lawrence County Ambulance Service. (Sponsored by Glenn Woodall)

NOTARIES

SPECIAL SPEAKER: LAWRENCE COUNTY TEACHERS ASSOCIATION

APPROVED:



\_\_\_\_\_  
STEVE HILL, COUNTY EXECUTIVE

ATTEST:



\_\_\_\_\_  
KENNETH WEATHERS, COUNTY CLERK

COUNTY COMMISSION, LAWRENCE COUNTY  
KENNETH WEATHERS COUNTY CLERK

RESOLUTION #	MOTION	SECOND	AYE	NAY	PASS	PRESENT	ABSENT
CALL TO ORDER STEVE HILL ROLL CALL KENNETH WEATHERS INVOCATION JERRY DRYDEN PLEDGE TO THE FLAG TIM PERRY							
8th DISTRICT 762-7419						X	
WRAY, JOE R 1403 Beckham L' Burg, TN						X	
8th DISTRICT 766-1040						X	
WOODALL, GLENN E 1401 Hart Ave L' Burg, TN						X	
7th DISTRICT 829-2490						X	
TURNER, HENRY 37 Mint Spring Ethridge						X	
1st DISTRICT 852-2870						X	
SHANNON, KEVIN 2747 Hwy 43 S Leoma, TN						X	
6th DISTRICT 762-8007						X	
PERRY, TIM 1136 Ethridge Red Hill						X	
4th DISTRICT 762-8078						X	
NIEDERGESES, MARK 4202 Marie Ln L' Burg, TN						X	
5th DISTRICT 762-5501						X	
MOORE, W. T. 306 Pond Field W. Point						X	
2nd DISTRICT 853-7221 766-1500						X	
MOORE, BOB 11 Samuel LN Loretto						X	
2nd DISTRICT 853-6709						X	
GREEN, ROBERT 404 N Military Loretto						X	
3rd DISTRICT 852-2297 762-1016						X	
GOWEN, JIM 114 Richardson Rd Leoma						X	
1st DISTRICT 852-2899						X	
GABEL, JIM 2773 Hwy 43 PO 176 Leoma						X	
4th DISTRICT 762-7118						X	
DRYDEN, JERRY 12 Ingram Rd, Leoma						X	
3rd DISTRICT 852-2221 762-1531						X	
DOSS, BARRY 66 Shoally Dr Rd Leoma						X	X
6th DISTRICT 964-3404						X	
BURNS, FRANKLIN 383 LBurg Henryville						X	
9th DISTRICT 762-3167						X	
BUIE, JIM 508 8th St Lawrenceburg						X	
5th DISTRICT 762-2679						X	
BRAZIER, OLAN 175 Reed Patch L' Burg						X	
7th DISTRICT 829-2358						X	
BENEFIELD, RONALD 91 Benefield LN Ethridge						X	
9th DISTRICT 762-3716						X	
BAILEY, JACKIE 411 6th St Lawrenceburg						X	
						17	1

Total present Seventeen (17)

Total absent One (1)

Thereupon the County Executive declared a quorum, and the following business was had to-wit:

DATE JANUARY 25, 2000

Summary Financial Statement  
NOVEMBER 30, 1999

Fiscal Year Time Lapse: 41.65

101 GENERAL

Account	Description	Year-To-Date			NOVEMBER		
		Budget Estimate	Actual	Percent Of Budget	Estimate Avg/Mth	Actual	Percent Of Avg
REVENUES							
40110	CURRENT PROPERTY TAX	3,676,785.00	253,228.13-	6.9	306,398.75	184,494.19-	60.2
40120	TRUSTEE'S COLLECTIONS - PRIOR YEAR	165,000.00	71,927.40-	43.6	13,750.00	22,745.54-	165.4
40130	CIR CLK/CLK & MASTER COLLECTIONS-PR YR	45,000.00	19,492.20-	43.3	3,750.00	6,446.91-	91.9
40140	INTEREST AND PENALTY	23,000.00	8,097.41-	35.2	1,916.67	3,195.77-	166.7
40161	PAYMENTS IN LIEU OF TAXES - T. V. A.	2,000.00	2,290.18-	114.5	166.67	2,290.18-	1374.1
40162	PAYMENTS IN LIEU OF TAXES-LOCAL UTILITIE	85,000.00	49,320.03-	58.0	7,083.33	12,330.02-	174.1
40163	PAYMENTS IN LIEU OF TAXES - OTHER	0.00	251.43-	0.0	0.00	0.00	0.0
40220	HOTEL/MOTEL TAX	69,000.00	30,717.93-	44.5	5,750.00	7,332.47-	127.5
40250	LITIGATION TAX - GENERAL	100,000.00	38,169.57-	38.2	8,333.33	8,831.79-	106.0
40260	LITIGATION TAX - SPECIAL PURPOSE	15,000.00	7,318.46-	48.8	1,250.00	1,696.70-	135.7
40320	BANK EXCISE TAX	75,000.00	0.00	0.0	6,250.00	0.00	0.0
40330	WHOLESALE BEER TAX	70,000.00	19,438.17-	27.8	5,833.33	3,368.87-	57.8
41140	MARRIAGE LICENSES	1,500.00	817.00-	54.5	125.00	171.00-	136.8
41140	CABLE TV FRANCHISE	19,000.00	0.00	0.0	1,583.33	0.00	0.0
42110	FINES	1,000.00	2,927.89-	292.8	83.33	807.50-	969.0
42140	DRUG CONTROL FINES	0.00	99.74-	0.0	0.00	49.87-	0.0
42180	DUI TREATMENT FINES	0.00	190.00-	0.0	0.00	0.00	0.0
42210	FINES	0.00	5,914.61-	0.0	0.00	5,914.61-	0.0
42280	DUI TREATMENT FINES	0.00	288.04-	0.0	0.00	190.00-	0.0
42310	FINES	35,000.00	15,771.78-	45.1	2,916.67	2,355.05-	80.7
42330	GAMES AND FISH FINES	1,200.00	249.30-	20.8	100.00	90.00-	90.0
42340	DRUG CONTROL FINES	1,000.00	770.52-	77.1	83.33	213.04-	256.0
42370	JUDICIAL COMMISSIONER FEES	7,500.00	0.00	0.0	625.00	0.00	0.0
42380	DUI TREATMENT FINES	7,500.00	3,519.45-	46.9	625.00	859.75-	137.6
42410	FINES	0.00	445.00-	0.0	0.00	0.00	0.0
43102	OTHER EMPLOYEE BENEFIT CHARGES/CONTR.	0.00	2,207.66-	0.0	0.00	303.31-	0.0
43120	PATIENT CHARGES	600,000.00	248,810.25-	41.5	50,000.00	46,187.30-	92.4
43130	PAST DUE COLLECTIONS - AMBULANCE	30,000.00	16,897.23-	56.3	2,500.00	5,764.89-	230.8
43170	WORK RELEASE CHARGES FOR BOARD	20,000.00	1,050.00-	5.3	1,666.67	0.00	0.0
43370	TELEPHONE COMMISSIONS	5,000.00	751.47-	15.0	416.67	0.00	0.0
43380	VENDING MACHINE COLLECTIONS	1,500.00	703.74-	46.9	125.00	29.14-	23.3
43392	DATA PROCESSING FEE - REGISTER	24,000.00	8,382.00-	34.9	2,000.00	0.00	0.0
43990	OTHER CHARGES FOR SERVICES	1,500.00	774.29-	51.6	125.00	142.40-	113.9
44110	INVESTMENT INCOME	150,000.00	58,741.63-	39.2	12,500.00	12,672.38-	101.4
44130	SALE OF MATERIALS AND SUPPLIES	0.00	230.34-	0.0	0.00	123.46-	0.0
44530	SALE OF EQUIPMENT	0.00	1,000.00-	0.0	0.00	1,000.00-	0.0
44570	CONTRIBUTIONS & GIFTS	1,000.00	25.00-	2.5	83.33	0.00	0.0
45110	COUNTY CLERK	70,000.00	22,000.00-	31.4	5,833.33	0.00	0.0
45150	CLERK AND MASTER	85,000.00	47,561.24-	56.0	7,083.33	0.00	0.0
45180	REGISTER	0.00	26,500.00-	0.0	0.00	0.00	0.0
45190	TRUSTEE	235,000.00	32,839.63-	14.0	19,583.33	0.00	0.0
45520	CIRCUIT COURT CLERK	166,000.00	60,057.31-	36.2	13,833.33	14,711.18-	106.4
45590	SHERIFF	70,000.00	18,264.08-	26.1	5,833.33	4,403.70-	75.8
46110	JUVENILE SERVICES PROGRAM	10,000.00	2,500.00-	25.0	833.33	0.00	0.0
46160	STATE REAPPRAISAL GRANT	0.00	5,659.00-	0.0	0.00	0.00	0.0
46430	LITTER PROGRAM	47,310.00	6,341.90-	13.4	3,940.00	0.00	0.0

Summary Financial Statement  
NOVEMBER 30, 1999

Fiscal Year Time Lapse: 41.66

101 GENERAL

Account	Description	Year-To-Date			NOVEMBER		
		Budget Estimate	Actual	Percent Of Budget	Estimate Avg/Mth	Actual	Percent Of Avg
<b>REVENUES</b>							
46820	INCOME TAX	30,000.00	26,651.67-	88.8	2,500.00	0.00	0.0
46840	ALCOHOLIC BEVERAGE TAX	40,000.00	20,197.18	50.5	3,333.33	9,836.24	295.1
46850	MIXED DRINK TAX	0.00	110.51-	0.0	0.00	0.00	0.0
46851	STATE REVENUE SHARING -T.V.A.	360,000.00	112,860.33-	31.4	30,000.00	112,860.33-	376.2
46880	BOARD OF JURORS	0.00	132.65-	0.0	0.00	132.65-	0.0
46915	CONTRACTED PRISONER BOARD	75,000.00	65,446.27-	87.3	6,250.00	15,678.00-	250.8
46940	REAPPRAISAL PROGRAM REIMBURSEMENT	10,000.00	0.00	0.0	833.33	0.00	0.0
46960	REGISTRAR'S SALARY SUPPLEMENT	18,000.00	4,500.00-	25.0	1,500.00	0.00	0.0
46980	OTHER STATE GRANTS	0.00	14,939.00-	0.0	0.00	4,739.00-	0.0
46990	OTHER STATE REVENUES	60,000.00	0.00	0.0	5,000.00	0.00	0.0
47590	OTHER FEDERAL THROUGH STATE	90,350.00	0.00	0.0	7,529.17	0.00	0.0
48610	DONATIONS	0.00	835.21-	0.0	0.00	54.21-	0.0
49200	NOTE PROCEEDS	0.00	1,000,000.00-	0.0	0.00	0.00	0.0
<b>Total REVENUES</b>		<b>6,599,151.00</b>	<b>2,337,713.88-</b>	<b>35.4</b>	<b>549,929.22</b>	<b>488,415.57-</b>	<b>88.6</b>
<b>EXPENDITURES</b>							
89000	UNDESIGNATED FUND BALANCE	0.00	1,014.60-	0.0	0.00	0.00	0.0
51100	COUNTY COMMISSION	238,600.00-	119,112.99	50.0	11,550.00-	22,435.00	194.0
51300	COUNTY EXECUTIVE	120,293.00-	47,992.75	39.9	10,024.01-	9,925.25	99.0
51400	COUNTY ATTORNEY	6,475.00-	2,000.00	30.9	500.00-	500.00	92.0
51500	ELECTION COMMISSION (INCLUDING VOTER REG	114,914.00-	32,330.18	28.1	9,576.15-	6,304.53	65.8
51600	REGISTER OF DEEDS	35,800.00-	12,302.67	34.4	2,983.34-	6,363.34	213.0
51750	CODES COMPLIANCE	38,230.00-	21,345.03	55.8	3,185.84-	5,059.85	158.8
51800	COUNTY BUILDINGS	399,980.00-	118,166.38	29.5	33,331.60-	30,780.04	92.0
51910	PRESERVATION OF RECORDS	39,460.00-	16,082.38	40.8	3,288.33-	3,376.40	102.7
52100	ACCOUNTING AND BUDGETING	108,950.00-	43,796.18	40.2	6,079.17-	6,665.23	109.7
52200	PURCHASING	53,235.00-	17,537.30	32.9	4,486.25-	3,305.01	73.7
52300	PROPERTY ASSESSOR'S OFFICE	195,801.00-	70,624.11	36.1	16,315.75-	14,285.87	87.0
52400	COUNTY TRUSTEE'S OFFICE	24,848.00-	18,468.10	74.3	2,070.68-	632.60	30.6
52500	COUNTY CLERK'S OFFICE	52,683.00-	23,477.75	44.6	4,390.25-	5,940.65	135.0
53100	CIRCUIT COURT	243,762.00-	118,540.97	48.6	20,313.50-	27,245.76	134.0
53300	GENERAL SESSIONS COURT	195,068.00-	76,527.08	39.2	16,255.66-	15,203.37	93.0
53400	CHANCERY COURT	153,917.00-	66,045.44	42.9	12,826.41-	14,053.59	109.0
53500	JUVENILE COURT	29,934.00-	29,104.60	97.2	2,425.38-	2,884.92	119.0
53600	DISTRICT ATTORNEY GENERAL	10,000.00-	2,628.00	26.3	833.33-	2,628.00	315.0
54110	SHERIFF'S DEPARTMENT	1,054,887.00-	454,065.86	43.0	87,007.26-	95,213.93	109.0
54210	JAIL	330,349.00-	131,383.96	39.8	27,529.11-	25,261.45	91.0
54220	WORKHOUSE	56,370.00-	21,856.85	38.8	4,697.51-	5,139.60	109.0
54310	FIRE PREVENTION AND CONTROL	8,000.00-	2,000.00	25.0	666.67-	2,000.00	300.0
54410	CIVIL DEFENSE	15,000.00-	756.00	5.0	1,250.00-	0.00	0.0
54420	RESCUE SQUAD	225,500.00-	56,387.38	25.0	18,791.67-	0.00	0.0
54610	COUNTY CORONER/MEDICAL EXAMINER	6,000.00-	1,191.65	19.9	500.00-	174.90	35.0
54900	OTHER PUBLIC SAFETY	6,000.00-	1,077.85	17.8	500.00-	0.00	0.0
55110	LOCAL HEALTH CENTER	58,748.00-	29,449.38	50.1	4,391.68-	3,330.66	76.0

Summary Financial Statement  
NOVEMBER 30, 1999

Fiscal Year Time Lapse: 41.66

101 GENERAL

Account	Description	Year-To-Date			NOVEMBER		
		Budget Estimate	Actual	Percent Of Budget	Estimate Avg/Mth	Actual	Percent Of Avg
EXPENDITURES							
55130	AMBULANCE/EMERGENCY MEDICAL SERVICES	987,182.00-	509,295.76	51.6	82,265.16-	102,543.94	124.7
55310	REGIONAL MENTAL HEALTH CENTER	21,000.00-	0.00	0.0	1,750.00-	0.00	0.0
55390	APPROPRIATION TO STATE	20,000.00-	5,000.00	25.0	1,666.67-	0.00	0.0
55510	GENERAL WELFARE ASSISTANCE	24,609.00-	23,078.57	93.8	2,050.74-	3,818.59	186.2
55520	AID TO DEPENDENT CHILDREN	8,000.00-	743.63	9.3	666.67-	388.85	58.3
55900	OTHER PUBLIC HEALTH AND WELFARE	12,500.00-	12,567.77	100.5	1,041.67-	0.00	0.0
56300	SENIOR CITIZENS ASSISTANCE	17,000.00-	0.00	0.0	1,416.67-	0.00	0.0
56900	OTHER SOCIAL, CULTURAL AND RECREATIONAL	72,100.00-	2,493.00	3.5	6,008.34-	1,793.00	29.8
57100	AGRICULTURAL EXTENSION SERVICE	91,696.00-	13,124.10	14.3	7,641.32-	9,462.16	123.8
57500	SOIL CONSERVATION	22,625.00-	8,497.33	37.6	1,885.41-	1,949.33	103.4
58110	TOURISM	69,000.00-	9,000.00	13.0	5,750.00-	9,000.00	156.5
58120	INDUSTRIAL DEVELOPMENT	55,000.00-	0.00	0.0	4,583.33-	0.00	0.0
58220	AIRPORT	30,000.00-	0.00	0.0	2,500.00-	0.00	0.0
58300	VETERAN'S SERVICES	52,878.00-	22,580.93	42.7	4,406.45-	3,693.44	83.8
58400	OTHER CHARGES	471,900.00-	197,635.68	41.9	39,325.00-	18,635.98	47.4
58600	EMPLOYEE BENEFITS	647,115.00-	240,485.25	37.2	53,926.25-	50,931.15	94.4
81100	GENERAL GOVERNMENT DEBT SERVICE	72,225.00-	128,397.26	177.8	6,018.75-	128,397.26	2133.3
99100	OPERATING TRANSFERS	322,000.00-	99,510.00	30.9	26,833.33-	0.00	0.0
	Total EXPENDITURES	6,719,634.00-	2,807,839.52	41.8	559,969.55-	636,253.62	113.6
	Total GENERAL	120,483.00-	470,125.64	390.2	10,040.33-	147,838.05	1472.4

Summary Financial Statement  
NOVEMBER 30, 1999

Fiscal Year Time Lapse: 41.66

112 COURTHOUSE & JAIL MAINTENANCE

Account	Description	Year-To-Date			NOVEMBER	
		Budget Estimate	Actual	Percent Of Budget	Estimate Avg/Mth	Actual
<b>REVENUES</b>						
40260	LITIGATION TAX - SPECIAL PURPOSE	8,500.00	3,992.34-	47.0	708.33	950.95- 134.3
Total REVENUES		8,500.00	3,992.34-	47.0	708.33	950.95- 134.3
<b>EXPENDITURES</b>						
58400	OTHER CHARGES	7,625.00-	6,671.40	87.5	635.42-	2,970.17 467.4
Total EXPENDITURES		7,625.00-	6,671.40	87.5	635.42-	2,970.17 467.4
Total COURTHOUSE & JAIL MAINTENANCE		875.00	2,679.06	306.2	72.91	2,019.22 2769.8

Summary Financial Statement  
NOVEMBER 30, 1999

Fiscal Year Time Lapse: 41.66

115 PUBLIC LIBRARY

Account	Description	Year-To-Date			NOVEMBER		
		Budget Estimate	Actual	Percent Of Budget	Estimate Avg/Mth	Actual	Percent Of Avg
<b>REVENUES</b>							
43350	COPY FEES	3,500.00	1,791.50-	51.2	291.67	385.05-	132.0
43360	LIBRARY FEES	4,400.00	1,938.79-	44.1	366.67	406.40-	110.8
44010	INVESTMENT INCOME	4,500.00	5,152.54-	114.5	375.00	328.29-	87.5
44570	CONTRIBUTIONS & GIFTS	0.00	32,395.25-	0.0	0.00	348.75-	0.0
48130	CONTRIBUTIONS	51,430.00	0.00	0.0	5,124.17	0.00	0.0
48610	DONATIONS	2,500.00	2,457.34-	98.3	208.33	416.86-	200.1
48990	OTHER	1,200.00	479.21-	39.9	100.00	104.25-	104.3
49800	OPERATING TRANSFERS	122,980.00	0.00	0.0	10,248.33	0.00	0.0
<b>Total REVENUES</b>		<b>200,570.00</b>	<b>44,214.63-</b>	<b>22.0</b>	<b>16,714.17</b>	<b>1,989.60-</b>	<b>11.9</b>
<b>EXPENDITURES</b>							
56500	LIBRARIES	205,994.00	90,025.81	43.7	17,166.17	18,957.54	110.4
<b>Total EXPENDITURES</b>		<b>205,994.00-</b>	<b>90,025.81</b>	<b>43.7</b>	<b>17,166.17-</b>	<b>18,957.54</b>	<b>110.4</b>
<b>Total PUBLIC LIBRARY</b>		<b>5,424.00</b>	<b>45,811.18</b>	<b>844.6</b>	<b>452.00</b>	<b>16,967.94</b>	<b>3754.0</b>



Summary Financial Statement  
NOVEMBER 30, 1999

Fiscal Year Time Lapse: 41.65

119 INDUSTRIAL/ECONOMIC DEVELOPMENT

Account	Description	Year-To-Date			NOVEMBER		
		Budget Estimate	Actual	Percent Of Budget	Estimate Avg/Mth	Actual	Percent Of Avg
<b>REVENUES</b>							
40110	CURRENT PROPERTY TAX	246,383.00	16,969.79-	6.9	20,531.92	12,363.47-	60.2
40130	CIR CLK/CLK & MASTER COLLECTIONS-PR YR	0.00	341.29	0.0	0.00	230.98-	0.0
Total REVENUES		246,383.00	17,311.08-	7.0	20,531.92	12,594.45-	61.3
<b>EXPENDITURES</b>							
76100	REGULAR CAPITAL OUTLAY	246,383.00-	342.65	0.1	20,531.92-	249.46	1.2
Total EXPENDITURES		246,383.00-	342.65	0.1	20,531.92-	249.46	1.2
Total INDUSTRIAL/ECONOMIC DEVELOPMENT		0.00	16,968.43-	0.0	0.00	12,344.99-	0.0

Summary Financial Statement  
NOVEMBER 30, 1999

Fiscal Year Time Lapse: 41.66

122 DRUG CONTROL

Account	Description	Year-To-Date			NOVEMBER	
		Budget Estimate	Actual	Percent Of Budget	Estimate Avg/mth	Actual
<b>REVENUES</b>						
42140	DRUG CONTROL FINES	3,100.00	0.00	0.0	258.33	0.00 0.0
<del>42340</del>	<del>DRUG CONTROL FINES</del>	<del>9,600.00</del>	<del>21,380.22</del>	<del>222.7</del>	<del>800.00</del>	<del>7,108.86 888.6</del>
44170	MISCELLANEOUS REFUNDS	0.00	6,404.97	0.0	0.00	1,281.00 0.0
Total REVENUES		12,700.00	27,785.19	218.8	1,058.33	8,389.86 792.7
<b>EXPENDITURES</b>						
54110	SHERIFF'S DEPARTMENT	0.00	139.69	0.0	0.00	139.69 0.0
<del>54150</del>	<del>DRUG ENFORCEMENT</del>	<del>12,700.00</del>	<del>10,887.06</del>	<del>85.7</del>	<del>1,058.35</del>	<del>670.28 63.3</del>
Total EXPENDITURES		12,700.00	11,026.75	86.8	1,058.35	809.97 76.6
Total DRUG CONTROL		0.00	16,758.44	0.0	0.00	7,579.89 9450.0

Summary Financial Statement  
NOVEMBER 30, 1999

Fiscal Year Time Lapse: 41.66

131 HIGHWAY/PUBLIC WORKS

Account	Description	Year-To-Date			NOVEMBER		
		Budget Estimate	Actual	Percent Of Budget	Estimate Avg/Mth	Actual	Percent Of Avg
<b>REVENUES</b>							
40110	CURRENT PROPERTY TAX	947,625.00	65,264.96-	6.9	78,968.75	47,550.09-	60.2
40120	TRUSTEE'S COLLECTIONS - PRIOR YEAR	55,000.00	22,478.85-	40.9	4,583.33	7,298.93-	159.2
40130	CIR CLK/CLK & MASTER COLLECTIONS-PR YR	14,000.00	5,429.79-	38.8	1,166.67	888.38-	76.4
40140	INTEREST AND PENALTY	8,000.00	2,491.50-	31.1	666.67	983.29-	147.5
40280	MINERAL SEVERANCE TAX	72,000.00	26,888.93-	37.3	6,000.00	0.00	0.0
40330	WHOLESALE BEER TAX	95,000.00	35,918.48-	37.8	7,916.67	7,860.76-	99.3
43380	VENDING MACHINE COLLECTIONS	450.00	58.54-	13.0	37.50	20.05-	53.0
44110	INVESTMENT INCOME	50,000.00	19,283.00-	38.6	4,166.67	4,344.83-	104.3
44170	MISCELLANEOUS REFUNDS	0.00	16,804.87-	0.0	0.00	0.00	0.0
46410	BRIDGE PROGRAM	231,624.00	53,167.65-	23.0	19,302.00	0.00	0.0
46420	STATE AID PROGRAM	335,389.00	96,168.50-	28.7	27,949.08	0.00	0.0
46830	BEER TAX	15,000.00	8,891.85-	59.3	1,250.00	0.00	0.0
46920	GASOLINE AND MOTOR FUEL TAX	1,784,484.00	649,870.72-	36.4	148,707.00	166,248.72-	111.8
46930	PETROLEUM SPECIAL TAX	33,145.00	10,848.48-	32.7	2,762.08	2,712.12-	98.2
46990	OTHER STATE REVENUES	24,628.00	0.00	0.0	2,052.33	0.00	0.0
47230	DISASTER RELIEF	145,520.00	343,733.16-	236.2	12,126.67	15,036.00-	124.0
48120	PAVING AND MAINTENANCE	0.00	9,114.60-	0.0	0.00	9,114.60-	0.0
<b>Total REVENUES</b>		<b>3,811,865.00</b>	<b>1,366,363.88-</b>	<b>35.8</b>	<b>317,655.42</b>	<b>262,057.21-</b>	<b>82.5</b>
<b>EXPENDITURES</b>							
54430	DISASTER RELIEF	0.00	1,883.00	0.0	0.00	0.00	0.0
61000	ADMINISTRATION	141,530.00-	58,092.78	41.0	11,794.15-	12,444.54	105.5
62000	HIGHWAY AND BRIDGE MAINTENANCE	1,612,926.00-	802,063.67	49.7	134,410.51-	246,905.99	183.7
63100	OPERATION AND MAINTENANCE OF EQUIPMENT	758,647.00-	435,755.61	57.4	63,220.50	166,938.33	264.1
65000	OTHER CHARGES	200,130.00-	86,219.93	43.1	16,677.51-	2,937.18	17.6
66000	EMPLOYEE BENEFITS	325,000.00-	119,913.95	36.9	27,083.33-	26,076.96	96.6
68000	CAPITAL OUTLAY	558,228.00-	257,502.57	46.1	46,519.00-	7,721.50	16.6
99110	OPERATING TRANSFERS TO PRIMARY GOVTS	376,366.00-	0.00	0.0	31,353.83	0.00	0.0
<b>Total EXPENDITURES</b>		<b>3,972,827.00-</b>	<b>1,761,425.51</b>	<b>44.3</b>	<b>331,068.92-</b>	<b>463,024.48</b>	<b>139.9</b>
<b>Total HIGHWAY/PUBLIC WORKS</b>		<b>160,962.00</b>	<b>395,061.63</b>	<b>245.4</b>	<b>13,413.50</b>	<b>200,967.27</b>	<b>1498.1</b>

Summary Financial Statement  
NOVEMBER 30, 1999

Fiscal Year Time Lapse: 41.66

151 GENERAL DEBT SERVICE

Account	Description	Year-To-Date			NOVEMBER		
		Budget Estimate	Actual	Percent Of Budget	Estimate Ave/Mth	Actual	Percent Of Avg
<b>REVENUES</b>							
40110	CURRENT PROPERTY TAX	1,175,055.00	80,928.67-	6.9	97,921.25	58,962.22-	60.2
40120	TRUSTEE'S COLLECTIONS - PRIOR YEAR	62,000.00	28,098.89-	45.3	5,166.67	9,123.57-	176.6
40130	CIR CLK/CLK'S MASTER COLLECTIONS-PR YR	16,000.00	7,165.81-	44.8	1,388.83	1,101.59-	82.6
40140	INTEREST AND PENALTY	8,750.00	3,114.26-	35.6	729.17	1,229.16-	168.6
40210	LOCAL OPTION SALES TAX	1,205,000.00	347,963.68-	28.8	100,416.67	69,439.61-	69.2
40240	WHEEL TAX	745,410.00	316,711.00-	42.5	62,117.50	57,777.00-	93.0
44110	INVESTMENT INCOME	60,000.00	32,291.96-	53.8	5,000.00	9,574.32-	191.5
49200	NOTE PROCEEDS	0.00	125,000.00-	0.0	0.00	125,000.00-	0.0
49800	OPERATING TRANSFERS	376,366.00	0.00	0.0	31,363.83	0.00	0.0
Total REVENUES		3,648,581.00	940,873.77-	25.8	304,048.42	332,207.47-	109.3
<b>EXPENDITURES</b>							
81100	GENERAL GOVERNMENT DEBT SERVICE	2,169,902.00-	1,792,052.24	82.6	180,825.16-	2,731.42	1.5
81200	HIGHWAY & STREET DEBT SERVICE	416,144.00-	115,679.47	27.8	34,678.66-	1,003.64	2.9
81300	EDUCATION DEBT SERVICE	1,214,350.00-	517,600.23	42.6	101,195.84-	146,046.16	144.3
Total EXPENDITURES		3,800,396.00-	2,425,331.94	63.8	316,699.66-	149,781.22	47.3
Total GENERAL DEBT SERVICE		161,815.00-	1,484,968.07	978.1	12,650.24-	182,426.25-	1442.0

Summary Financial Statement  
NOVEMBER 30, 1999

Fiscal Year Time Lapse: 41.66

176 HIGHWAY CAPITAL PROJECTS

Account	Description	Year-To-Date			NOVEMBER		
		Budget Estimate	Actual	Percent Of Budget	Estimate Avg/Mth	Actual	Percent Of Avg
<b>REVENUES</b>							
40110	CURRENT PROPERTY TAX	265,335.00	18,273.86-	6.9	22,111.25	13,313.78-	60.2
40130	CIR CLK/CLK & MASTER COLLECTIONS PR YR	0.00	367.55-	0.0	0.00	248.75-	0.0
44110	INVESTMENT INCOME	84,000.00	44,440.68-	52.9	7,000.00	12,939.91-	184.9
Total REVENUES		349,335.00	63,082.06-	18.1	29,111.25	26,502.44-	91.0
<b>EXPENDITURES</b>							
76100	REGULAR CAPITAL OUTLAY	1,290,700.00-	369.10	0.0	107,558.33-	268.72	0.2
91200	HIGHWAY & STREET CAPITAL PROJECTS	0.00	700,127.94	0.0	0.00	690.89	0.0
Total EXPENDITURES		1,290,700.00-	700,497.04	54.3	107,558.33-	959.61	0.9
Total HIGHWAY CAPITAL PROJECTS		941,365.00-	637,414.98	67.7	78,447.08-	25,542.83-	32.6

Summary Financial Statement  
NOVEMBER 30, 1999

Fiscal Year Time Lapse: 41.66

177 EDUCATION CAPITAL PROJECTS

Account	Description	Year-To-Date			NOVEMBER	
		Budget Estimate	Actual	Percent Of Budget	Estimate Avg/Mth	Actual
EXPENDITURES						
91300	EDUCATION CAPITAL PROJECTS	0.00	165,298.90	0.0	0.00	44,415.00 0.0
Total EXPENDITURES		0.00	165,298.90	0.0	0.00	44,415.00 0.0
Total EDUCATION CAPITAL PROJECTS		0.00	165,298.90	0.0	0.00	44,415.00 0.0

Summary Financial Statement  
NOVEMBER 30, 1999

Fiscal Year Time Lapse: 41.66

207 SOLID WASTE DISPOSAL

Account	Description	Year-To-Date			NOVEMBER		
		Budget Estimate	Actual	Percent Of Budget	Estimate Avg/Mth	Actual	Percent Of Avg
<b>REVENUES</b>							
43106	COMMERCIAL AND INDUSTRIAL WASTE COLL CHARG	658,584.00	179,984.72-	27.3	54,882.00	47,954.97-	87.4
43114	SOLID WASTE DISPOSAL FEE	675,000.00	561,428.17-	83.2	56,250.00	56,028.83-	99.6
43190	OTHER GENERAL SERVICE CHARGES	12,000.00	0.00	0.0	1,000.00	0.00	0.0
43380	VENDING MACHINE COLLECTIONS	350.00	100.90-	28.8	29.17	5.93-	20.3
44110	INVESTMENT INCOME	0.00	5,898.41-	0.0	0.00	1,885.57-	0.0
44130	SALE OF MATERIALS AND SUPPLIES	0.00	500.00-	0.0	0.00	0.00	0.0
44145	SALE OF RECYCLED MATERIALS	35,000.00	16,724.05-	47.8	2,916.67	1,908.25-	65.4
44170	MISCELLANEOUS REFUNDS	0.00	7.12	0.0	0.00	0.00	0.0
45530	CRIMINAL COURT CLERK	0.00	1,320.90-	0.0	0.00	0.00	0.0
46170	SOLID WASTE GRANTS	0.00	15,467.90-	0.0	0.00	0.00	0.0
Total REVENUES		1,380,934.00	781,415.98-	56.6	115,077.84	107,779.55-	93.7
<b>EXPENDITURES</b>							
55754	LANDFILL OPERATION AND MAINTENANCE	955,392.00-	585,352.59	61.3	79,616.03-	80,982.46	101.7
Total EXPENDITURES		955,392.00-	585,352.59	61.3	79,616.03-	80,982.46	101.7
Total SOLID WASTE DISPOSAL		425,542.00	196,063.34-	46.1	35,461.81	26,797.09-	75.6

Summary Financial Statement  
NOVEMBER 30, 1999

Fiscal Year Time Lapse: 41.66

263 SELF-INSURANCE

Account	Description	Year-To-Date			NOVEMBER		
		Budget Estimate	Actual	Percent Of Budget	Estimate avg/Mth	Actual	Percent Of Avg
REVENUES							
43101	SELF-INSURANCE PREMIUMS/CONTRIBUTIONS	0.00	83,858.35-	0.0	0.00	33,844.00-	0.0
Total REVENUES		0.00	83,858.35-	0.0	0.00	33,844.00-	0.0
EXPENDITURES							
58400	OTHER CHARGES	0.00	106,258.72	0.0	0.00	28,352.11	0.0
Total EXPENDITURES		0.00	106,258.72	0.0	0.00	28,352.11	0.0
Total SELF-INSURANCE		0.00	22,400.37	0.0	0.00	5,491.89-	0.0



Summary Financial Statement  
NOVEMBER 30, 1999

Fiscal Year Time Lapse: 41.66

307 JUDICIAL DISTRICT DRUG

Account	Description	Year-To-Date			NOVEMBER		
		Budget Estimate	Actual	Percent Of Budget	Estimate Avg/Mth	Actual	Percent Of Avg
<b>REVENUES</b>							
42340	DRUG CONTROL FINES	0.00	2,160.09-	0.0	0.00	549.57-	0.0
42810	FINES	0.00	15,776.96-	0.0	0.00	3,469.71-	0.0
42865	DRUG TASK FORCE FORFEITURES AND SEIZURES	0.00	5,977.00-	0.0	0.00	825.00-	0.0
42910	PROCEEDS FROM CONFISCATED PROPERTY	0.00	11,263.25-	0.0	0.00	0.00	0.0
44170	MISCELLANEOUS REFUNDS	0.00	105.00-	0.0	0.00	0.00	0.0
46980	OTHER STATE GRANTS	0.00	48,313.35-	0.0	0.00	6,662.67-	0.0
<b>Total REVENUES</b>		<b>0.00</b>	<b>83,595.65-</b>	<b>0.0</b>	<b>0.00</b>	<b>11,506.95-</b>	<b>0.0</b>
<b>EXPENDITURES</b>							
54150	DRUG ENFORCEMENT	0.00	95,366.03	0.0	0.00	8,633.88	0.0
<b>Total EXPENDITURES</b>		<b>0.00</b>	<b>95,366.03</b>	<b>0.0</b>	<b>0.00</b>	<b>8,633.88</b>	<b>0.0</b>
<b>Total JUDICIAL DISTRICT DRUG</b>		<b>0.00</b>	<b>11,770.38</b>	<b>0.0</b>	<b>0.00</b>	<b>2,873.07-</b>	<b>0.0</b>

G/L Month: 11 NOVEMBER  
 Beginning Fund: 101 Beginning Function:  
 Ending Fund: ZZZ Ending Function: ZZZZZ

\* End of Report: LAWRENCE CO FINANCE \*

COUNTY COMMISSION, LAWRENCE COUNTY  
KENNETH WEATHERS COUNTY CLERK

RESOLUTION #	MOTION	SECOND	AYE	NAY	PASS	PRESENT	ABSENT
BI MONTHLY FINANCIAL REPORT FISCAL AGENT							
WRAY, JOE R	8th DISTRICT 762-7419 1403 Beckham L'Burg, TN						
WOODALL, GLENN E	8th DISTRICT 766-1040 1401 Hart Ave L'Burg, TN						
TURNER, HENRY	7th DISTRICT 829-2490 37 Mint Spring Ethridge						
SHANNON, KEVIN	1st DISTRICT 852-2870 2747 Hwy 43 S Leoma, TN						
PERRY, TIM	6th DISTRICT 762-8007 1136 Ethridge Red Hill						
NIEDERGESES, MARK	4th DISTRICT 762-8078 4202 Marie Ln L'Burg, TN						
MOORE, W. T.	5th DISTRICT 762-5501 306 Pond Field W. Point						
MOORE, BOB	2nd DISTRICT 853-7221 766-1500 11 Samuel LN Loretto						
GREEN, ROBERT	2nd DISTRICT 853-6709 404 N Military Loretto	X					
GOWEN, JIM	3rd DISTRICT 852-2297 762-1016 114 Richardson Rd Leoma						
GABEL, JIM	1st DISTRICT 852-2899 2773 Hwy 43 PO 176 Leoma						
DRYDEN, JERRY	4th DISTRICT 762-7118 12 Ingram Rd, Leoma						
DOSS, BARRY	3rd DISTRICT 852-2221 762-1531 66 Shoally Dr Rd Leoma						
BURNS, FRANKLIN	6th DISTRICT 964-3404 383 LBurg Henryville					X	
BUIE, JIM	9th DISTRICT 762-3167 508 8th St Lawrenceburg						
BRAZIER, OLAN	5th DISTRICT 762-2679 175 Reed Patch L'Burg						
BENEFIELD, RONALD	7th DISTRICT 829-2358 91 Benefield LN Ethridge						
BAILEY, JACKIE	9th DISTRICT 762-3716 411 6th St Lawrenceburg						

Motion carried by a unanimous voice vote.

DATE JANUARY 25, 2000

Summary Financial Statement  
 DECEMBER 31, 1999

Fiscal Year Time Lapse: 50.00

141 GENERAL PURPOSE SCHOOL

Account	Description	Budget	Estimate	Actual	Percent	Year-To-Date	Estimate	Actual	Percent	Avg/Mth	Actual	Percent
---------	-------------	--------	----------	--------	---------	--------------	----------	--------	---------	---------	--------	---------

EXPENDITURES

7220	SPECIAL EDUCATION PROGRAM	172,050.00	67,928.32	39.5	22.8	14,337.52	13,714.88	95.7	7.7	1,199.08	95.7	13.2
7230	VOCATIONAL EDUCATION PROGRAM	89,994.00	36,509.89	40.6	43.3	7,499.50	7,189.08	95.5	7.4	887.08	95.5	7.1
7260	ADULT PROGRAMS	78,120.00	27,957.94	36.2	34.8	6,843.88	6,527.08	95.5	7.1	1,199.08	95.5	7.1
7280	BOARD OF EDUCATION	444,646.00	189,939.59	42.7	42.2	37,053.84	35,989.19	97.2	70.1	989.19	97.2	70.1
7282	OFFICE OF THE SUPERINTENDENT	281,023.00	106,827.98	38.0	38.0	22,418.88	21,379.97	95.2	74.7	379.97	95.2	74.7
7240	OFFICE OF THE PRINCIPAL	1,484,001.00	645,580.78	43.5	43.5	123,666.73	123,129.42	100.7	107.3	129.42	100.7	107.3
7250	FISCAL SERVICES	189,276.00	77,223.00	40.8	40.8	16,773.00	15,184.05	90.5	16.4	460.08	90.5	16.4
7260	OPERATION OF PLANT	351,889.00	953,794.91	40.6	40.6	193,990.74	164,460.08	83.8	16.4	460.08	83.8	16.4
7268	MAINTENANCE OF PLANT	577,295.00	384,844.14	66.7	66.7	48,107.92	42,144.48	87.5	191.5	144.48	87.5	191.5
7270	TRANSPORTATION	1,783,849.00	1,041,923.71	58.4	58.4	148,970.76	126,505.49	85.0	126.5	505.49	85.0	126.5
7280	CENTRAL AND OTHER	22,580.00	330.00	1.5	1.5	1,881.67	1,330.00	69.6	17.7	330.00	69.6	17.7
7310	FOOD SERVICE	36,132.00	14,904.81	41.3	41.3	3,011.00	2,551.10	81.7	84.7	551.10	81.7	84.7
7330	COMMUNITY SERVICES	174,500.00	22,155.08	12.7	12.7	14,958.35	13,586.59	90.5	21.6	586.59	90.5	21.6
7610	REGULAR CAPITAL OUTLAY	270,000.00	135,806.24	50.3	50.3	22,500.00	21,153.24	94.0	49.4	153.24	94.0	49.4
8130	EDUCATION DEBT SERVICE	2,000.00	1,000.00	50.0	50.0	166.67	0.00	0.0	0.0	153.24	0.0	0.0
Total EXPENDITURES		28,824,292.00	12,487,286.95	43.3	43.3	2,402,024.38	2,134,131.12	88.8	114.8	757,739.12	88.8	114.8
Total GENERAL PURPOSE SCHOOL		421,609.00	315,931.19	74.9	74.9	35,134.13	32,608.84	92.8	465.7	608.84	92.8	465.7

\* End of Report: LAWRENCE CO BD OF EDUCATION \*

Summary Financial Statement  
 DECEMBER 31, 1999

Fiscal Year Time Lapse: 50.00

141 GENERAL PURPOSE SCHOOL

Year-To-Date DECEMBER

Account	Description	Budget	Estimate	Actual	Percent	Of Budget	Avg/Mth	Estimate	Actual	Dt Avg	Percent
---------	-------------	--------	----------	--------	---------	-----------	---------	----------	--------	--------	---------

REVENUES

4010	CURRENT PROPERTY TAX	3,628,880.00	847,781.05	23.2	303,240.00	597,163.47	196.9	196.9	196.9	196.9	100.0						
4020	TRUSTEE'S COLLECTIONS - PRIOR YEAR	175,451.00	85,946.16	49.0	14,620.92	10,073.66	68.9	68.9	68.9	68.9	100.0						
4030	CIR CLK/CLK & MASTER COLLECTIONS-FR YR	53,000.00	21,222.46	38.6	4,583.33	2,287.00	49.9	49.9	49.9	49.9	100.0						
4040	INTEREST AND PENALTY	24,000.00	9,906.01	41.3	2,000.00	1,497.06	74.9	74.9	74.9	74.9	100.0						
4020	LOCAL OPTION SALES TAX	3,774,483.00	1,616,193.87	42.8	314,534.42	325,238.60	103.4	103.4	103.4	103.4	100.0						
4020	BUSINESS TAX	175,000.00	49,356.81	28.2	14,553.96	4,553.96	31.2	31.2	31.2	31.2	100.0						
4020	BANK EXCISE TAX	23,000.00	0.00	0.0	2,083.33	0.00	0.0	0.0	0.0	0.0	0.0						
4110	MARRIAGE LICENSES	1,800.00	1,287.25	71.5	150.00	194.75	129.8	129.8	129.8	129.8	100.0						
4351	TUITION - REGULAR DAY STUDENTS	4,000.00	2,608.19	65.2	333.33	608.19	182.0	182.0	182.0	182.0	100.0						
4353	TUITION - SUMMER SCHOOL	1,500.00	67.50	4.5	125.00	0.00	0.0	0.0	0.0	0.0	0.0						
4370	RECEIPTS FROM INDIVIDUAL SCHOOLS	50,000.00	32,666.66	65.3	4,166.67	4,479.96	107.9	107.9	107.9	107.9	100.0						
4381	COMMUNITY SERVICE FEES - CHILDREN	35,000.00	3,981.00	11.4	2,916.67	557.00	19.1	19.1	19.1	19.1	100.0						
4410	INVESTMENT INCOME	173,000.00	78,217.03	45.2	14,583.33	609.96	86.0	86.0	86.0	86.0	100.0						
4410	LEASE/RENTALS	0.00	1,992.00	0.0	0.00	332.00	0.0	0.0	0.0	0.0	0.0						
4410	MISCELLANEOUS REFUNDS	23,000.00	11,209.49	48.7	2,083.33	1,191.18	57.2	57.2	57.2	57.2	100.0						
4450	SALE OF EQUIPMENT	5,000.00	0.00	0.0	0.00	0.00	0.0	0.0	0.0	0.0	0.0						
4450	SALE OF PROPERTY	8,243.00	0.00	0.0	0.00	0.00	0.0	0.0	0.0	0.0	0.0						
4450	DAMAGES RECOVERED FROM INDIVIDUALS	500.00	60.00	12.0	41.67	28.00	67.2	67.2	67.2	67.2	100.0						
4450	CONTRIBUTIONS & GIFTS	0.00	289.00	0.0	0.00	50.00	0.0	0.0	0.0	0.0	0.0						
4450	OTHER LOCAL REVENUES	0.00	180.85	0.0	0.00	0.00	0.0	0.0	0.0	0.0	0.0						
4451	BASIC EDUCATION PROGRAM	19,012,000.00	9,506,000.00	50.0	1,584,333.33	1,901,200.00	120.0	120.0	120.0	120.0	100.0						
4450	DRIVER EDUCATION	15,000.00	0.00	0.0	0.00	0.00	0.0	0.0	0.0	0.0	0.0						
4450	OTHER STATE EDUCATION FUNDS	174,338.00	39,929.41	22.9	14,528.17	31,057.91	213.8	213.8	213.8	213.8	100.0						
4460	CAREER LADDER PROGRAM	554,288.00	359,718.75	64.9	46,190.67	0.00	0.0	0.0	0.0	0.0	0.0						
4460	CAREER LADDER - EXTENDED CONTRACT	151,580.00	41,513.04	27.4	12,631.67	0.00	0.0	0.0	0.0	0.0	0.0						
4470	OTHER VOCATIONAL	0.00	339.12	0.0	0.00	75.36	0.0	0.0	0.0	0.0	0.0						
4470	MIXED DRINK TAX	500.00	110.51	22.1	41.67	0.00	0.0	0.0	0.0	0.0	0.0						
4480	OTHER STATE GRANTS	78,856.00	20,890.66	26.5	6,571.33	9,894.12	150.6	150.6	150.6	150.6	100.0						
4480	OTHER STATE REVENUES	147,000.00	18,950.20	12.9	12,850.00	3,058.30	25.0	25.0	25.0	25.0	100.0						
4480	ADULT EDUCATION STATE GRANT PROGRAM	98,680.00	9,986.19	10.1	8,223.33	9,986.19	121.4	121.4	121.4	121.4	100.0						
4743	SPECIAL EDUCATION - GRANTS TO STATES	0.00	4,363.00	0.0	0.00	0.00	0.0	0.0	0.0	0.0	0.0						
4750	OTHER FEDERAL THROUGH STATE	0.00	45,977.03	0.0	0.00	5,203.29	0.0	0.0	0.0	0.0	0.0						
49800	OPERATING TRANSFERS	4,825.00	3,575.38	74.1	402.08	0.00	0.0	0.0	0.0	0.0	0.0						
Total REVENUES												28,402,683.00	12,803,218.14	45.1	2,366,890.25	2,921,347.56	123.4
EXPENDITURES												15,492,374.00	6,583,021.64	42.5	1,291,031.17	1,510,842.38	117.0
7100	REGULAR INSTRUCTION PROGRAM	15,492,374.00	6,583,021.64	42.5	1,291,031.17	1,510,842.38	117.0	117.0	117.0	117.0	100.0						
7100	SPECIAL EDUCATION PROGRAM	1,907,162.00	757,023.36	39.7	158,930.16	191,129.77	120.3	120.3	120.3	120.3	100.0						
7100	VOCATIONAL EDUCATION PROGRAM	1,569,442.00	660,843.75	42.1	130,786.83	157,561.02	120.5	120.5	120.5	120.5	100.0						
7100	ADULT EDUCATION PROGRAM	96,194.00	34,720.87	36.1	8,016.18	7,029.80	87.7	87.7	87.7	87.7	100.0						
7100	ATTENDANCE	75,642.00	34,500.47	45.6	6,303.52	5,215.57	82.7	82.7	82.7	82.7	100.0						
7210	HEALTH SERVICES	113,913.00	44,483.00	39.0	9,492.75	10,582.17	111.5	111.5	111.5	111.5	100.0						
7210	OTHER STUDENT SUPPORT	772,103.00	310,894.55	40.3	64,341.90	74,721.25	116.1	116.1	116.1	116.1	100.0						
7220	REGULAR INSTRUCTION PROGRAM	838,107.00	355,056.10	42.4	69,842.25	81,176.54	116.2	116.2	116.2	116.2	100.0						

Summary Financial Statement  
DECEMBER 31, 1999

Fiscal Year Time Lapse: 50.00

GENERAL PURPOSE SCHOOL	Year-To-Date		DECEMBER			
	Budget	Actual	Estimate	Actual		
Percent	Percent	Percent	Percent	Percent		
Year-To-Date	Year-To-Date	Year-To-Date	Year-To-Date	Year-To-Date		
Actual	Budget	Actual	Budget	Actual		
Of Budget	Of Budget	Of Budget	Of Budget	Of Budget		
Percent	Percent	Percent	Percent	Percent		
Estimate	Estimate	Estimate	Estimate	Estimate		
Avg/Mth	Avg/Mth	Avg/Mth	Avg/Mth	Avg/Mth		
Actual	Actual	Actual	Actual	Actual		
Of Avg	Of Avg	Of Avg	Of Avg	Of Avg		
Percent	Percent	Percent	Percent	Percent		
20 SPECIAL EDUCATION PROGRAM	172,050.00	67,928.32	39.5	14,337.52	13,714.88	95.7
30 VOCATIONAL EDUCATION PROGRAM	89,994.00	36,509.87	40.6	7,499.50	7,189.08	95.9
50 ADULT PROGRAMS	76,180.00	27,957.81	36.7	6,343.32	4,527.08	71.4
10 BOARD OF EDUCATION	444,646.00	189,939.59	42.7	37,053.84	25,985.19	70.1
20 OFFICE OF THE SUPERINTENDENT	281,023.00	106,827.99	38.0	33,418.58	17,379.97	51.8
10 OFFICE OF THE PRINCIPAL	484,001.00	645,580.78	133.5	123,666.73	135,129.42	109.3
10 FISCAL SERVICES	189,276.00	77,235.55	40.8	15,773.00	15,184.05	96.3
10 OPERATION OF PLANT	351,889.00	952,794.91	271.6	193,990.74	164,460.08	83.9
20 MAINTENANCE OF PLANT	577,895.00	384,844.14	66.7	48,107.92	92,144.49	191.5
10 TRANSPORTATION	782,849.00	1,041,925.71	133.4	148,570.75	126,505.45	85.1
10 CENTRAL AND OTHER	22,580.00	330.00	1.5	1,881.67	330.00	17.5
00 FOOD SERVICE	36,132.00	14,904.81	41.3	3,011.00	2,551.10	84.7
00 COMMUNITY SERVICES	179,500.00	22,155.08	12.3	14,958.35	3,226.59	21.6
00 REGULAR CAPITAL OUTLAY	270,000.00	135,806.24	50.3	22,500.00	111,153.24	494.0
00 EDUCATION-DEBT SERVICE	2,000.00	1,000.00	50.0	169.67	0.00	0.0
Total EXPENDITURES	28,824,292.00	12,487,286.95	43.3	2,402,024.38	2,757,739.12	114.8
Total GENERAL PURPOSE SCHOOL	421,609.00	315,931.19	74.9	35,134.13	163,608.84	465.7

nd of Report: LAWRENCE CO BD OF EDUCATION \*

Fiscal Year Time Lapse: 50.00

Summary Financial Statement  
DECEMBER 31, 1999

GENERAL PURPOSE SCHOOL

Account	Description	Budget	Actual	Percent	Avg/Mth	Estimate	Actual	Percent
Year-to-Date								
10	CURRENT PROPERTY TAX	3,638,880.00	847,781.05	23.3	303,240.00	597,163.47	196.5	64.8
20	TRUSTEE'S COLLECTIONS - PRIOR YEAR	173,431.00	85,946.16	49.0	14,620.92	10,079.66	68.9	45.5
30	CIR CLK/CLK & MASTER COLLECTIONS-PR YR	50,000.00	21,222.96	38.6	4,583.33	2,287.00	49.9	33.2
40	INTEREST AND PENALTY	24,000.00	9,406.01	41.3	2,000.00	1,497.06	74.9	35.3
40	INTEREST AND PENALTY	24,000.00	9,406.01	41.3	2,000.00	1,497.06	74.9	35.3
70	LOCAL OPTION SALES TAX	3,774,485.00	1,615,193.87	42.8	314,540.42	325,238.60	103.4	75.5
70	BUSINESS TAX	175,000.00	49,356.81	28.2	14,583.33	4,555.96	31.2	23.2
80	BANK EXCISE TAX	20,000.00	0.00	0.0	0.00	0.00	0.0	0.0
80	BANK EXCISE TAX	20,000.00	0.00	0.0	0.00	0.00	0.0	0.0
10	MARRIAGE LICENSES	1,800.00	1,287.25	71.5	150.00	194.75	129.8	86.5
11	TUITION - REGULAR DAY STUDENTS	4,000.00	2,608.19	65.2	333.33	608.19	182.5	54.7
12	TUITION - SUMMER SCHOOL	1,500.00	67.50	4.5	125.00	0.00	0.0	0.0
20	RECEIPTS FROM INDIVIDUAL SCHOOLS	50,000.00	16,316.66	32.6	4,166.67	4,479.96	107.5	79.2
31	COMMUNITY SERVICE FEES - CHILDREN	35,000.00	3,481.00	11.1	2,916.67	557.00	19.1	14.3
10	INVESTMENT INCOME	175,000.00	76,217.05	43.6	14,583.33	609.96	86.5	63.8
20	LEASE/RENTALS	0.00	1,932.00	0.0	0.00	332.00	0.0	0.0
20	MISCELLANEOUS REFUNDS	25,000.00	11,209.49	44.8	2,083.33	1,191.18	57.2	42.5
30	SALE OF EQUIPMENT	0.00	0.00	0.0	0.00	0.00	0.0	0.0
40	SALE OF PROPERTY	0.00	8,245.00	0.0	0.00	0.00	0.0	0.0
60	DAMAGES RECOVERED FROM INDIVIDUALS	500.00	60.00	12.0	41.67	28.00	67.2	50.0
70	CONTRIBUTIONS & GIFTS	0.00	289.00	0.0	0.00	50.00	0.0	0.0
90	OTHER LOCAL REVENUES	0.00	180.85	0.0	0.00	0.00	0.0	0.0
11	BASIC EDUCATION PROGRAM	19,012,000.00	9,506,000.00	50.0	3,333.33	1,901,200.00	120.0	89.4
15	DRIVER EDUCATION	15,000.00	0.00	0.0	0.00	0.00	0.0	0.0
20	OTHER STATE EDUCATION FUNDS	174,338.00	39,929.41	22.9	14,528.17	31,057.91	213.8	152.2
10	CAREER LADDER PROGRAM	534,288.00	354,718.75	66.4	46,190.67	0.00	0.0	0.0
12	CAREER LADDER - EXTENDED CONTRACT	151,580.00	41,515.04	27.4	6,931.67	0.00	0.0	0.0
90	OTHER VOCATIONAL	0.00	339.12	0.0	0.00	73.36	0.0	0.0
50	MIXED DRINK TAX	500.00	110.51	22.1	41.67	0.00	0.0	0.0
80	OTHER STATE GRANTS	78,856.00	20,890.46	26.6	5,974.12	9,894.12	150.6	113.6
80	OTHER STATE GRANTS	147,000.00	18,950.20	12.9	1,250.00	3,058.30	25.0	18.6
20	ADULT EDUCATION STATE GRANT PROGRAM	98,480.00	9,486.19	10.1	223.33	9,486.19	121.4	91.2
43	SPECIAL EDUCATION - GRANTS TO STATES	0.00	4,365.00	0.0	0.00	0.00	0.0	0.0
90	OTHER FEDERAL THROUGH STATE	0.00	45,477.03	0.0	0.00	5,203.24	0.0	0.0
90	OPERATING TRANSFERS	4,825.00	3,575.38	74.1	402.08	0.00	0.0	0.0
Total REVENUES								
		28,402,683.00	12,803,218.14	45.1	2,366,890.25	2,921,347.96	123.4	92.0
EXPENDITURES								
00	REGULAR INSTRUCTION PROGRAM	15,492,374.00	6,583,021.64	42.5	1,291,031.17	1,510,842.38	117.0	87.5
00	SPECIAL EDUCATION PROGRAM	1,907,162.00	757,025.36	39.7	138,786.16	191,129.77	120.3	87.5
00	VOCATIONAL EDUCATION PROGRAM	1,569,442.00	660,843.75	42.1	130,786.83	157,561.02	120.5	89.9
00	ADULT EDUCATION PROGRAM	96,194.00	34,780.87	36.1	8,016.18	7,029.80	87.7	64.2
10	ATTENDANCE	75,642.00	34,500.47	45.6	6,303.52	5,215.57	82.7	61.5
20	HEALTH SERVICES	113,913.00	44,483.00	39.1	9,482.17	582.17	111.5	6.1
30	OTHER STUDENT SUPPORT	772,103.00	310,894.85	40.3	64,341.90	74,721.23	116.1	86.2
10	REGULAR INSTRUCTION PROGRAM	838,107.00	355,056.10	42.4	69,842.25	81,176.54	116.2	87.5

DECEMBER

COUNTY COMMISSION, LAWRENCE COUNTY  
KENNETH WEATHERS COUNTY CLERK

RESOLUTION #	MOTION	SECOND	AYE	NAY	PASS	PRESENT	ABSENT
BI MONTHLY FINANCIAL REPORT SCHOOL SUPERINTENDENT							
8th DISTRICT 762-7419 WRAY, JOE R 1403 Beckham L'Burg, TN							
8th DISTRICT 766-1040 WOODALL, GLENN E 1401 Hart Ave L'Burg, TN							
7th DISTRICT 829-2490 TURNER, HENRY 37 Mint Spring Ethridge							
1st DISTRICT 852-2870 SHANNON, KEVIN 2747 Hwy 43 S Leoma, TN							
6th DISTRICT 762-8007 PERRY, TIM 1136 Ethridge Red Hill							
4th DISTRICT 762-8078 NIEDERCESES, MARK 4202 Marie Ln L'Burg, TN							
5th DISTRICT 762-5501 MOORE, W. T. 306 Pond Field W. Point							
2nd DISTRICT 853-7221 766-1500 MOORE, BOB 11 Samuel LN Loretto							
2nd DISTRICT 853-6709 GREEN, ROBERT 404 N Military Loretto	X						
3rd DISTRICT 852-2297 762-1016 GOWEN, JIM 114 Richardson Rd Leoma							
1st DISTRICT 852-2899 SABEL, JIM 2773 Hwy 43 PO 176 Leoma							
4th DISTRICT 762-7118 DRYDEN, JERRY 12 Ingram Rd, Leoma							
3rd DISTRICT 852-2221 762-1531 DOSS, BARRY 66 Shoally Dr Rd Leoma							
6th DISTRICT 964-3404 BURNS, FRANKLIN 383 LBurg Henryville							
9th DISTRICT 762-3167 BUIE, JIM 508 8th St Lawrenceburg		X					
5th DISTRICT 762-2679 BRAZIER, OLAN 175 Reed Patch L'Burg							
7th DISTRICT 829-2358 BENEFIELD, RONALD 91 Benefield LN Ethridge							
9th DISTRICT 762-3716 BAILEY, JACKIE 411 6th St Lawrenceburg							

Motion carried by a unanimous voice vote.

DATE JANUARY 25, 2000

REPORT OF THE RESOLUTION COMMITTEE

TO THE LAWRENCE COUNTY BOARD OF COMMISSIONERS  
LAWRENCE COUNTY, TENNESSEE

JANUARY 25, 2000

WE, THE RESOLUTION COMMITTEE, RESPECTFULLY REPORT THAT AS SUCH COMMITTEE, IN ACCORDANCE WITH RESOLUTION OF THE COURT WHICH CREATED AND PRESCRIBED THE FUNCTIONS OF THE COMMITTEE, MET RECEIVED, EXAMINED AND HEREBY REPORT TO THE COURT FOR ITS CONSIDERATION AT THIS TERM WITHOUT SUSPENSION OF THE RULES, CERTAIN RESOLUTIONS HERETO ATTACHED, FILED IN THE OFFICE OF THE COUNTY EXECUTIVE WHEN THE COMMITTEE, MET TWELVE (12) DAYS BEFORE THE TERM OF THE FOLLOWING SUBJECT, TO WIT:


1. RESOLUTION #01012500  
Resolution to approve minutes of November 23, 1999 Regular Session
2. RESOLUTION #02012500  
Resolution to approve minutes of December 28, 1999 Special Session
3. RESOLUTION #03012500  
Resolution to approve Budget Amendments for Lawrence County General Fund #101 (Sponsored by the Budget Committee)
4. RESOLUTION #04012500  
Resolution to approve Budget Amendments for General Purpose School Fund #141. (Sponsored by the Budget Committee)
5. RESOLUTION #05012500  
Resolution that all committee meetings be recorded and that such recordings be made available to all County Commissioners and members of the public. (Sponsored by Jim Gabel)
6. RESOLUTION #06012500  
Resolution to post the speed limit to 45 mph on North Hood Road and South Hood Road. (Sponsored by Tommy Moore)
7. RESOLUTION #07012500  
Resolution to add Christopher Lane off Napier Road to the county road list. (Sponsored by Franklin Burns)
8. RESOLUTION #08012500  
Resolution to approve Lawrence County Road List. (Sponsored by the Highway Committee)
9. RESOLUTION #09012500  
Resolution approving the County Growth & Annexation Plan. (Sponsored by Steve Hill)
10. RESOLUTION #10012500  
Resolution setting the salary of the Lawrence County Ambulance Service Director. (Sponsored by Olan Brazier)
11. RESOLUTION #11012500  
Resolution authorizing holiday pay to be paid to members of the Lawrence County Ambulance Service. (Sponsored by Glenn Woodall)





NOTARIES

SPECIAL SPEAKER: LAWRENCE COUNTY TEACHERS ASSOCIATION

SUBMITTED THIS 25<sup>TH</sup> DAY OF 2000 JANUARY TERM

  
TIM A. PERRY

  
JACKIE BAILEY

  
HENRY TURNER

\_\_\_\_\_  
TOMMY MOORE

\_\_\_\_\_  
MARK NIEDERGESES

COUNTY COMMISSION, LAWRENCE COUNTY  
KENNETH WEATHERS COUNTY CLERK

RESOLUTION #	MOTION	SECOND	AYE	NAY	PASS	PRESENT	ABSENT
REPORT OF THE RESOLUTION COMMITTEE							
WRAY, JOE R	8th DISTRICT 762-7419 1403 Beckham L'Burg, TN						
WOODALL, GLENN E	8th DISTRICT 766-1040 1401 Hart Ave L'Burg, TN						
TURNER, HENRY	7th DISTRICT 829-2490 37 Mint Spring Ethridge						
SHANNON, KEVIN	1st DISTRICT 852-2870 2747 Hwy 43 S Leoma, TN						
PERRY, TIM	6th DISTRICT 762-8007 1136 Ethridge Red Hill						
NIEDERGESES, MARK	4th DISTRICT 762-8078 4202 Marie Ln L'Burg, TN	X					
MOORE, W. T.	5th DISTRICT 762-5501 306 Pond Field W. Point						
MOORE, BOB	2nd DISTRICT 853-7221 766-1500 11 Samuel LN Loretto						
GREEN, ROBERT	2nd DISTRICT 853-6709 404 N Military Loretto	X					
GOWEN, JIM	3rd DISTRICT 852-2297 762-1016 114 Richardson Rd Leoma						
GABEL, JIM	1st DISTRICT 852-2899 2773 Hwy 43 PO 176 Leoma						
DRYDEN, JERRY	4th DISTRICT 762-7118 12 Ingram Rd, Leoma						
DOSS, BARRY	3rd DISTRICT 852-2221 762-1531 66 Shoally Dr Rd Leoma						
BURNS, FRANKLIN	6th DISTRICT 964-3404 383 LBurg Henryville						
BUIE, JIM	9th DISTRICT 762-3167 508 8th St Lawrenceburg						
BRAZIER, OLAN	5th DISTRICT 762-2679 175 Reed Patch L'Burg						
BENEFIELD, RONALD	7th DISTRICT 829-2358 91 Benefield LN Ethridge						
BAILEY, JACKIE	9th DISTRICT 762-3716 411 6th St Lawrenceburg						

Motion to approve report was carried by a unanimous voice vote.

DATE JANUARY 25, 2000

RESOLUTION # 01012500

**RESOLUTION APPROVING MINUTES OF NOVEMBER 23, 1999**

**WHEREAS**, the county legislative body of Lawrence County met in regular sessions  
November 23, 1999.


**NOW, THEREFORE, BE IT RESOLVED** by the county legislative body of Lawrence  
County meeting this 25th day of January, 2000, that the attached minutes of the regular session of  
this body held on November 23, 1999 be approved.

**ADOPTED** this 25th day of January, 2000.

APPROVED:

  
\_\_\_\_\_  
STEVE HILL, COUNTY EXECUTIVE

ATTEST:

  
\_\_\_\_\_  
KENNETH WEATHERS  
COUNTY COURT CLERK

MINUTES  
NOVEMBER REGULAR SESSION

COUNTY COMMISSION

CALL TO ORDER STEVE HILL  
ROLL CALL KENNETH WEATHERS  
INVOCATION JIM BUIE  
PLEDGE FRANKLIN BURNS

REPORT OF THE RESOLUTION COMMITTEE APPROVED

RESOLUTION #01112399

Approve minutes of July 27, 1999. APPROVED  
Approve minutes of September 28, 1999. APPROVED  
Creating Lawrence County 2000 as a program  
to clean up and beautify the County. APPROVED  
Authorizing the County Highway Dept to enter  
into a security service contract with Pinkerton.  
APPROVED

RESOLUTION #02112399

RESOLUTION #03112399

RESOLUTION #04112399

RESOLUTION #05112399

Approved Approve a contract between Passport  
Health Communications, Inc and County Ambulance  
Service. APPROVED

RESOLUTION #06112399

Request the State Legislature change TCA 38-7-104  
to require the requesting municipality be  
responsible for the coroner's or medical  
examiners fees when autopsies are performed. APPROVED  
Reinstating holiday pay to ambulance service  
employees.. TABLED

RESOLUTION #07112399

RESOLUTION #08112399

RESOLUTION #09112399

Add Dogwood Ln to County Road List. TABLED  
Removing the responsibility of compliance with  
the regulations of the OSHA pertaining to the  
school and education building of Law Co, TN,  
from the Superintendent and Board of Education.  
APPROVED

RESOLUTION #10112399

Giving authority to the Lawrenceburg Planning  
Commission to have control of the zoning of the  
County Airport and surrounding property. APPROVED  
Approving private act relative to the creation of  
County Maintenance Dept. which would serve Board  
of Education building with the maintenance of  
Board of Edu. buildings by a joint & Cooperative.  
APPROVED

RESOLUTION #11112399

NOTARIES APPROVED

ECONOMIC DEVELOPMENT BOARD

Joe Reeves, Tom Benson, Jonathan Edwards,  
Jim Butler, Jimbo Parkes, Tom Mink, Larry Brown,  
Dana Johnson, Aaron McCroskey. APPROVED

DIRECTOR OF AMBULANCE SERVICE-LARRY GLASS

COUNTY CORONER-LARRY GLASS

COMMITTEES APPROVED

SUSPEND THE RULES:

APPROVED

1. Ten Commandments

2. Minutes for Committees and financial statement.

RESOLUTION #12112399

Show Support for displaying the Ten Commandments.  
APPROVED

RESOLUTION #12112399

Require copies of all minutes and financial  
statements of ambulance and landfill committee  
meetings mailed to all Commissioners. APPROVED

ADJOURNMENT APPROVED

COUNTY COMMISSION, LAWRENCE COUNTY  
KENNETH WEATHERS COUNTY CLERK

MOTION	SECOND	AYE	NAY	PASS	PRESENT	ABSENT
RESOLUTION # 01012500						
Approve minutes of November 23, 1999 Regular Session.						
8th DISTRICT 762-7419						
WRAY, JOE R 1403 Beckham L'Burg, TN						
8th DISTRICT 766-1040						
WOODALL, GLENN E 1401 Hart Ave L'Burg, TN						
7th DISTRICT 829-2490						
TURNER, HENRY 37 Mint Spring Ethridge						X
1st DISTRICT 852-2870						
SHANNON, KEVIN 2747 Hwy 43 S Leoma, TN						
6th DISTRICT 762-8007						
PERRY, TIM 1136 Ethridge Red Hill						
4th DISTRICT 762-8078						
NIEDERGESES, MARK 4202 Marie Ln L'Burg, TN						
5th DISTRICT 762-5501						
MOORE, W. T. 306 Pond Field W. Point						
2nd DISTRICT 853-7221 766-1500						
MOORE, BOB 11 Samuel LN Loretto						
2nd DISTRICT 853-6709						
GREEN, ROBERT 404 N Military Loretto						
3rd DISTRICT 852-2297 762-1016						
OWEN, JIM 114 Richardson Rd Leoma						
1st DISTRICT 852-2899						
LABEL, JIM 2773 Hwy 43 PO 176 Leoma						
4th DISTRICT 762-7118						
RYDEN, JERRY 12 Ingram Rd, Leoma						
3rd DISTRICT 852-2221 762-1531						
MOSS, BARRY 66 Shoally Dr Rd Leoma						
6th DISTRICT 964-3404						
BURNS, FRANKLIN 383 LBurg Henryville						X
9th DISTRICT 762-3167						
5th DISTRICT 508 8th St Lawrenceburg						
BRAZIER, OLAN 175 Reed Patch L'Burg						
7th DISTRICT 829-2358						
BENEFIELD, RONALD 91 Benefield LN Ethridge						
9th DISTRICT 762-3716						
BAILEY, JACKIE 411 6th St Lawrenceburg						

Motion to approve carried by a unanimous voice vote.

DATE JANUARY 25, 2000

AMENDED RESOLUTION # 02012500

RESOLUTION APPROVING MINUTES OF DECEMBER 28, 1999

WHEREAS, the county legislative body of Lawrence County met in special sessions  
December 28, 1999.


NOW, THEREFORE, BE IT RESOLVED by the county legislative body of Lawrence  
County meeting this 25th day of January, 2000, that the attached minutes of the special session of  
this body held on December 28, 1999 be approved, with the clerical errors in Resolution #  
0712899 corrected.

ADOPTED this 25th day of January, 2000.

APPROVED:

  
\_\_\_\_\_  
STEVE HILL, COUNTY EXECUTIVE

ATTEST:

  
\_\_\_\_\_  
KENNETH WEATHERS  
COUNTY COURT CLERK

MINUTES  
DECEMBER SPECIAL SESSION  
COUNTY COMMISSION

CALL TO ORDER STEVE HILL  
ROLL CALL KENNETH WEATHERS  
INVOCATION JIM BUIE  
PLEDGE BOB MOORE

SPECIAL CALL RESOLUTIONS TO BE ACTED UPON:

RESOLUTION #01122899 Budget Amendment for County General Fund 101. APPROVED

RESOLUTION #02122899 Budget Amendments for County Highway Fund 131. APPROVED

RESOLUTION #03122899 Authorizing Lawrence County to reapply for the Loretto Water Line Extension Project in conjunction with the City of Loretto, AMENDED APPROVED  
These funds can only be used for the areas as specified in the resolution.

RESOLUTION #04122899 Authorizing the lease purchase of a wheel loader for Lawrence County Solid Waste System. APPROVED

RESOLUTION #05122899 Authorizing Steve Hill to enter into an agreement with the City of Lawrenceburg, TN Lawrence County Tn and James P O'Rouke to purchase a generator. APPROVED.

RESOLUTION #06122899 Certifying to the Dept of Revenue a list of all tax revenue producing entities within the newly annexed Dunn Area. APPROVED

RESOLUTION #07122899 Authorizing monetary penalties to be added to delinquent solid waste . Amended to ask the Regional Solid Waste Board approve this resolution. MOTION to table FAILED.  
Resolution as amended APPROVED AS AMENDED.

ADJOURNMENT APPROVED

COUNTY COMMISSION, LAWRENCE COUNTY  
KENNETH WEATHERS COUNTY CLERK

MOTION	SECOND	AYE	NAY	PASS	PRESENT	ABSENT
RESOLUTION # 02012500						
Approve minutes of December 28, 1999 Special Session.						
Amend 07122899 to correct the typing errors on original resolution.						
WRAY, JOE R	8th DISTRICT 762-7419 1403 Beckham L'Burg, TN					
WOODALL, GLENN E	8th DISTRICT 766-1040 1401 Hart Ave L'Burg, TN					
TURNER, HENRY	7th DISTRICT 829-2490 37 Mint Spring Ethridge					
SHANNON, KEVIN	1st DISTRICT 852-2870 2747 Hwy 43 S Leoma, TN					
PERRY, TIM	6th DISTRICT 762-8007 1136 Ethridge Red Hill					
NIEDERGESES, MARK	4th DISTRICT 762-8078 4202 Marie Ln L'Burg, TN					
MOORE, W. T.	5th DISTRICT 762-5501 306 Pond Field W. Point					
MOORE, BOB	2nd DISTRICT 853-7221 766-1500 11 Samuel LN Loretto					
GREEN, ROBERT	2nd DISTRICT 853-6709 404 N Military Loretto	X				
GOWEN, JIM	3rd DISTRICT 852-2297 762-1016 114 Richardson Rd Leoma					
GABEL, JIM	1st DISTRICT 852-2899 2773 Hwy 43 PO 176 Leoma					
DRYDEN, JERRY	4th DISTRICT 762-7118 12 Ingram Rd, Leoma					
DOSS, BARRY	3rd DISTRICT 852-2221 762-1531 66 Shoally Dr Rd Leoma					
BURNS, FRANKLIN	6th DISTRICT 964-3404 383 LBurg Henryville				X	
BUIE, JIM	9th DISTRICT 762-3167 508 8th St Lawrenceburg					
BRAZIER, OLAN	5th DISTRICT 762-2679 175 Reed Patch L'Burg					
BENEFIELD, RONALD	7th DISTRICT 829-2358 91 Benefield LN Ethridge					
BAILEY, JACKIE	9th DISTRICT 762-3716 411 6th St Lawrenceburg					

Original resolution as amended carried by a unanimous.

DATE JANUARY 25, 2000



RESOLUTION #0301:2500

Resolution to approve budget amendments for the Lawrence County General Fund NOW, THEREFORE, BE IT RESOLVED by the Lawrence County Board of Commissioners meeting in Regular session this 25th day of January, 2000 approve budget amendments for the Lawrence County General Fund.

FUND - 101					
ACCOUNT NUMBER	SUB	DESCRIPTION	DEBIT AMOUNT	CREDIT AMOUNT	
51500	499	Other Supplies & Materials	730.00		
51500	317	Data Processing Services		237.00	
51500	709	Data Processing Equipment		155.00	
51500	719	Office Equipment		338.00	
		To adjust Election Commission.- Increase Data Processing Services, Data Processing Equipment, & Office Equipment.			
39000		Fund Balance	4,600.00		
51600	711	Furniture/Fixtures		4,600.00	
		To adjust Register of Deeds - Increase Furniture/Fixtures.			
51750	719	Office Equipment	486.80		
51750	196	In-Service Training		215.00	
51750	450	Tires & Tubes		271.80	
		To adjust Codes Compliance - Increase In-Service Training and Tires/Tubes.			
51800	499	Other Supplies & Materials	1,136.09		
51800	332	Legal Notices, Recording/Court Costs		243.00	
51800	347	Pest Control		35.00	
51800	359	Disposal Fees		473.20	
51800	413	Drugs & Medical Supplies		369.60	
51800	446	Small Tools		15.29	
		To adjust County Buildings - Increase Legal Notices, Pest Control, Disposal Fees, Drugs/Medical Supplies, Tools.			
53300	435	Office Supplies	169.00		
53300	719	Office Equipment		169.00	
		To adjust General Sessions - Increase Data Processing Eqpt.			
54220	338	Maintenance/Repair-Vehicles	291.42		
54220	433	Lubricants		21.59	
54220	450	Tires & Tubes		269.83	
		To adjust Workhouse - Increase Lubricants and Tires.			
Fund 101 - Totals					
			\$7,413.31	\$7,413.31	

COUNTY COMMISSION, LAWRENCE COUNTY  
KENNETH WEATHERS COUNTY CLERK

MOTION	SECOND	AYE	NAY	PASS	PRESENT	ABSENT
RESOLUTION # 03012500						
Approve Budget Amendments for Lawrence County General Fund #101.						
WRAY, JOE R 8th DISTRICT 762-7419 1403 Beckham L'Burg, TN						
WOODALL, GLENN E 8th DISTRICT 766-1040 1401 Hart Ave L'Burg, TN						
TURNER, HENRY 7th DISTRICT 829-2490 37 Mint Spring Ethridge						
SHANNON, KEVIN 1st DISTRICT 852-2870 2747 Hwy 43 S Leoma, TN						
PERRY, TIM 6th DISTRICT 762-8007 1136 Ethridge Red Hill						
NIEDERGESES, MARK 4th DISTRICT 762-8078 4202 Marie Ln L'Burg, TN						
MOORE, W. T. 5th DISTRICT 762-5501 306 Pond Field W. Point						
MOORE, BOB 2nd DISTRICT 853-7221 766-1500 11 Samuel LN Loretto						
GREEN, ROBERT 2nd DISTRICT 853-6709 404 N Military Loretto	X					
GOWEN, JIM 3rd DISTRICT 852-2297 762-1016 114 Richardson Rd Leoma						
GABEL, JIM 1st DISTRICT 852-2899 2773 Hwy 43 PO 176 Leoma						
DRYDEN, JERRY 4th DISTRICT 762-7118 12 Ingram Rd, Leoma						
DOSS, BARRY 3rd DISTRICT 852-2221 762-1531 66 Shoally Dr Rd Leoma						
BURNS, FRANKLIN 6th DISTRICT 964-3404 383 LBurg Henryville	X					
BUIE, JIM 9th DISTRICT 762-3167 508 8th St Lawrenceburg						
BRAZIER, OLAN 5th DISTRICT 762-2679 175 Reed Patch L'Burg						
BENEFIELD, RONALD 7th DISTRICT 829-2358 91 Benefield LN Ethridge						
BAILEY, JACKIE 9th DISTRICT 762-3716 411 6th St Lawrenceburg						

Motion to approve carried by a unanimous voice vote.

DATE JANUARY 25, 2000

Resolution # 0402500  
 Budget Amendments General Purpose School Fund  
 FUND 141

Account Number	Description	Debit	Credit
1	Cost Center UT		
46980	Other State Grants	\$3,000.00	
71600-116	Adult Education Teachers		\$1,325.00
71600-201	Adult Education Social Security		\$82.00
71600-204	Adult Education Retirement		\$73.00
71600-212	Adult Education Medicare		\$20.00
71600-499	Materials & Supplies		\$750.00
72260-189	Adult Education Other Salaries		\$180.00
72260-201	Adult Education Suppt So. Sec.		\$11.00
72260-204	Adult Education Suppt. Retirement		\$7.00
72260-212	Adult Education Suppt. Medicare		\$2.00
72260-355	Travel		\$550.00
	To account for UT grant awarded to Families First Program Adult Education	\$3,000.00	\$3,000.00
2	46511 Basic Education Program	\$49,000.00	
71100-207	Instruction - Health Insurance		\$49,000.00
	To Budget for Additional BEP allocation for mid-year insurance premium increase by the State of Tennessee Insurance Administration		
3	44570 Contributions & Gifts	\$4,643.48	
71100-599	Other Charges		\$4,433.48
72130-499	Other Supplies & Materials		\$210.00
	To account for donations for materials & supplies	\$4,643.48	\$4,643.48
4	Cost Center SSA98		
46590	Other State Education Funds	\$46,196.00	
72130-355	Travel		\$2,153.00
72620-717	Equipment		\$44,043.00
	To budget State Grant Safe School balance of allocation for 98-99 carryover	\$46,196.00	\$46,196.00
5	Cost Center TECH8		
34383	Reserve for Technology	\$8,373.42	
71100-499	Other Supplies & Materials		
	To budget Reserve amount on State Grant Technology	\$8,373.42	\$8,373.42
6	Cost Center SSA99		
46590	Other State Education Funds	\$12,889.00	
72130-204	Retirement		\$390.00
72130-355	Travel		\$221.00
72620-499	Supplies & Materials		\$3,000.00
72620-717	Equipment		\$9,278.00
	To account for additional state grant money Safe Schools 99		

Account Number	Description	Debit	Credit
1	Cost Center ERATE		
34383	Reserve for Technology	\$27,821.36	
72410-336-LEO	OFFICE OF PRIN MAINT EQUIP		\$945.00
72140-701-LPS	OFFICE OF PRIN EQUIPMENT		\$800.00
72410-336-EOC	OFFICE OF PRIN MAINT EQUIP		\$1,190.00
72410-701-LCH	OFFICE OF PRIN EQUIPMENT		\$3,565.00
72410-701-DCE	OFFICE OF PRIN EQUIPMENT		\$985.00
72410-701-ISE	OFFICE OF PRIN EQUIPMENT		\$840.00
72410-701-ETH	OFFICE OF PRIN EQUIPMENT		\$490.00
72410-701-LHS	OFFICE OF PRIN EQUIPMENT		\$2,145.00
72410-701-NPE	OFFICE OF PRIN EQUIPMENT		\$900.00
72410-701-SHS	OFFICE OF PRIN EQUIPMENT		\$470.00
72410-701-SLE	OFFICE OF PRIN EQUIPMENT		\$1,280.00
72410-701-SES	OFFICE OF PRIN EQUIPMENT		\$650.00
72410-701-CEN	OFFICE OF PRIN EQUIPMENT		\$13,561.36
	TOTAL	\$27,821.36	\$27,821.36
	TO BUDGET RESERVE FOR TECHNOLOGY ERATE MONEY PER SCHOOL		
2	COST CENTER GOALS 01		
47590	OTHER FEDERAL THRU STATE	\$50,000.00	
71100-499	REG INSTRUCTION SUP & MAT		\$8,050.00
71100-722	REG INSTRUCTION EQUIPMENT		\$41,950.00
	TOTAL	\$50,000.00	\$50,000.00
	TO ACCOUNT FOR STATE GRANT AWARDED TO ETH & NPE		
3	COST CENTER GOALS 02		
47590	OTHER FED THRU STATE	\$14,000.00	
71100-499	REG INSTRUCTION SUP & MAT		\$4,660.00
71100-722	REG INSTRUCTION EQUIPMENT		\$7,200.00
71100-195	SUBSTITUTES		\$560.00
72210-457	STAFF DEVELOPMENT		\$1,580.00
	TOTAL	\$14,000.00	\$14,000.00
	TO ACCOUNT FOR STATE GRANT AWARDED TO DCE		
4	44570 DONATIONS	\$5,000.00	
71100-599 EOC	OTHER CHARGES		\$350.00
71100-599 DCE	OTHER CHARGES		\$450.00
71100-599 ETH	OTHER CHARGES		\$250.00
71100-599 ISE	OTHER CHARGES		\$400.00
71100-599 LPS	OTHER CHARGES		\$350.00
71100-599 LEO	OTHER CHARGES		\$350.00
71100-599 NPE	OTHER CHARGES		\$350.00
71100-599 SLE	OTHER CHARGES		\$550.00
71100-599 SES	OTHER CHARGES		\$450.00
71100-599 LCH	OTHER CHARGES		\$700.00
71100-599 LHS	OTHER CHARGES		\$400.00
71100-599 SHS	OTHER CHARGES		\$400.00
	TOTAL	\$5,000.00	\$5,000.00
	DONATION FOR LIBRARY BOOKS		
5	34290 OTHER LOCAL RESERVE	\$2,000.00	
71100-399	CONTRACTED SERVICES		\$2,000.00
	BUDGET RESERVED AMOUNT RECEIVED FROM UT GRANT AWARD TO LHS		

Resolution # 046/2,500  
 Budget Amendments General Purpose School Fund  
 FUND 141

Account Number	Description	Debit	Credit
1 Cost Center UT.			
46980	Other State Grants	\$3,000.00	
71600-116	Adult Education Teachers		\$1,325.00
71600-201	Adult Education Social Security		\$82.00
71600-204	Adult Education Retirement		\$73.00
71600-212	Adult Education Medicare		\$20.00
71600-499	Materials & Supplies		\$750.00
72260-189	Adult Education Other Salaries		\$180.00
72260-201	Adult Education Suppt So. Sec.		\$11.00
72260-204	Adult Education Suppt. Retirement		\$7.00
72260-212	Adult Education Suppt. Medicare		\$2.00
72260-355	Travel	\$550.00	
	To Account for UT grant awarded to Families First Program Adult Education	\$3,000.00	\$3,000.00
2			
46511	Basic Education Program	\$49,000.00	
71100-207	Instruction - Health Insurance		\$49,000.00
	To Budget for Additional BEP allocation for mid-year insurance premium increase by the State of Tennessee Insurance Administration		
3			
44570	Contributions & Gifts	\$4,643.48	
71100-599	Other Charges		\$4,433.48
72130-499	Other Supplies & Materials		\$210.00
	To account for donations for materials & supplies	\$4,643.48	\$4,643.48
4 Cost Center SSA98			
46590	Other State Education Funds	\$46,196.00	
72130-355	Travel		\$2,153.00
72620-717	Equipment		\$44,043.00
	To budget State Grant Safe School balance of allocation for 98-99 carryover	\$46,196.00	\$46,196.00
5 Cost Center TECH8			
34383	Reserve for Technology	\$8,373.42	
71100-499	Other Supplies & Materials		\$8,373.42
	To budget Reserve amount on State Grant Technology		
6 Cost Center SSA99			
46590	Other State Education Funds	\$12,889.00	
72130-204	Retirement		\$390.00
72130-355	Travel		\$221.00
72620-499	Supplies & Materials		\$3,000.00
72620-717	Equipment		\$9,278.00
	To account for additional state grant money Safe Schools 99		

COUNTY COMMISSION, LAWRENCE COUNTY  
KENNETH WEATHERS COUNTY CLERK

MOTION	SECOND	AYE	NAY	PASS	PRESENT	ABSENT
RESOLUTION # 04012500						
Approve Budget Amendments for General Purpose School Fund #141						
WRAY, JOE R 8th DISTRICT 762-7419 1403 Beckham L'Burg, TN						
WOODALL, GLENN E 8th DISTRICT 766-1040 1401 Hart Ave L'Burg, TN						
TURNER, HENRY 7th DISTRICT 829-2490 37 Mint Spring Ethridge						
SHANNON, KEVIN 1st DISTRICT 852-2870 2747 Hwy 43 S Leoma, TN						
PERRY, TIM 6th DISTRICT 762-8007 1136 Ethridge Red Hill						
NIEDERGESES, MARK 4th DISTRICT 762-8078 4202 Marie Ln L'Burg, TN						
MOORE, W. T. 5th DISTRICT 762-5501 306 Pond Field W. Point						
MOORE, BOB 2nd DISTRICT 853-7221 766-1500 11 Samuel LN Loretto						
GREEN, ROBERT 2nd DISTRICT 853-6709 404 N Military Loretto						X
GOWEN, JIM 3rd DISTRICT 852-2297 762-1016 114 Richardson Rd Leoma						
GABEL, JIM 1st DISTRICT 852-2899 2773 Hwy 43 PO 176 Leoma						
DRYDEN, JERRY 4th DISTRICT 762-7118 12 Ingram Rd, Leoma						
DOSS, BARRY 3rd DISTRICT 852-2221 762-1531 66 Shoally Dr Rd Leoma						
BURNS, FRANKLIN 6th DISTRICT 964-3404 383 LBurg Henryville						X
BUIE, JIM 9th DISTRICT 762-3167 508 8th St Lawrenceburg						
BRAZIER, OLAN 5th DISTRICT 762-2679 175 Reed Patch L'Burg						
BENEFIELD, RONALD 7th DISTRICT 829-2358 91 Benefield LN Ethridge						
BAILEY, JACKIE 9th DISTRICT 762-3716 411 6th St Lawrenceburg						

Motion carried by a unanimous voice vote.

DATE JANUARY 25, 2000

AMENDED RESOLUTION # 05012500

**RESOLUTION THAT ALL COMMITTEE MEETINGS BE RECORDED AND THAT SUCH RECORDINGS BE MADE AVAILABLE TO ALL COUNTY COMMISSIONERS AND MEMBERS OF THE PUBLIC**

**WHEREAS**, recordings of each committee meetings and their availability to any interested person, can reduce any confusion or misconception of what is said or done in such meeting; and

**WHEREAS**, such recordings will provide the opportunity to be better informed about our county government.

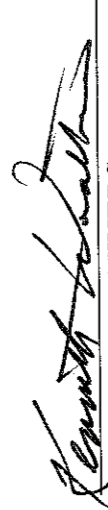
**NOW, THEREFORE, BE IT RESOLVED** by the legislative body of Lawrence County meeting in regular session this 25th day of January, 2000 that all Lawrence County Commission Committee meetings shall be recorded and that such recordings will be made available for at least six (6) months at the Lawrence County Courthouse for review by all members of the Lawrence County Commission and other interested parties. The availability of these recordings shall eliminate the need for mailing of minutes to each commissioner. A committee composed of Kevin Shannon, Bob Moore, Olan Brazier, Jim Gable, with Jim Buie as Chairman shall study the feasibility of other methods of recording county commission meetings and shall make a report to the Lawrence County Commission.

This resolution shall take effect upon its adoption and approval.

APPROVED:

  
\_\_\_\_\_  
STEVE HILL, COUNTY EXECUTIVE

ATTEST:

  
\_\_\_\_\_  
KENNETH WEATHERS  
COUNTY COURT CLERK

COUNTY COMMISSION, LAWRENCE COUNTY  
KENNETH WEATHERS COUNTY CLERK

RESOLUTION #	05012500	1st Amendment	MOTION	SECOND	AYE	NAY	PASS	PRESENT	ABSENT
	On all taped committee meetings shall be open to the commissioners and shall be kept for Six (6) months.								
WRAY, JOE R	8th DISTRICT	762-7419							
WOODALL, GLENN E	8th DISTRICT	1403 Beckham L'Burg, TN 766-1040							
TURNER, HENRY	7th DISTRICT	1401 Hart Ave L'Burg, TN 829-2490							
SHANNON, KEVIN	1st DISTRICT	37 Mint Spring Ethridge 852-2870							
PERRY, TIM	6th DISTRICT	2747 Hwy 43 S Leoma, TN 762-8007							
NIEDERGESES, MARK	4th DISTRICT	1136 Ethridge Red Hill 762-8078							
MOORE, W. T.	5th DISTRICT	4202 Marie Ln L'Burg, TN 762-5501							
MOORE, BOB	2nd DISTRICT	306 Pond Field W. Point 853-7221 766-1500							
GREEN, ROBERT	2nd DISTRICT	11 Samuel LN Loretto 853-6709							
GOWEN, JIM	3rd DISTRICT	404 N Military Loretto 852-2297 762-1016							
GABEL, JIM	1st DISTRICT	114 Richardson Rd Leoma 852-2899	X						
DRYDEN, JERRY	4th DISTRICT	2773 Hwy 43 PO 176 Leoma 762-7118							
DOSS, BARRY	3rd DISTRICT	12 Ingram Rd, Leoma 852-2221 762-1531							
BURNS, FRANKLIN	6th DISTRICT	66 Shoally Dr Rd Leoma 964-3404							
BUIE, JIM	9th DISTRICT	383 LBurg Henryville 762-3167							
BRAZIER, OLAN	5th DISTRICT	508 8th St Lawrenceburg 762-2679							
BENEFIELD, RONALD	7th DISTRICT	175 Reed Patch L'Burg 829-2358					X		
BAILEY, JACKIE	9th DISTRICT	91 Benefield LN Ethridge 762-3716							
		411 6th St Lawrenceburg							

Motion to amend carried by a unanimous voice vote.

DATE January 25, 2000



COUNTY COMMISSION, LAWRENCE COUNTY  
KENNETH WEATHERS COUNTY CLERK

RESOLUTION #	05012500	2nd Amendment	MOTION	SECOND	AYE	NAY	PASS	PRESENT	ABSENT
	Since the tapes will be available to all Commissioners, it will no longer be necessary to mail a copy of the Minutes of each meeting.								
WRAY, JOE R	8th DISTRICT	762-7419 1403 Beckham L'Burg, TN							
WOODALL, GLENN E	8th DISTRICT	766-1040 1401 Hart Ave L'Burg, TN							
TURNER, HENRY	7th DISTRICT	829-2490 37 Mint Spring Ethridge							
SHANNON, KEVIN	1st DISTRICT	852-2870 2747 Hwy 43 S Leoma, TN							
PERRY, TIM	6th DISTRICT	762-8007 1136 Ethridge Red Hill							
NIEDERGESES, MARK	4th DISTRICT	762-8078 4202 Marie Ln L'Burg, TN							
MOORE, W. T.	5th DISTRICT	762-5501 306 Pond Field W. Point							
MOORE, BOB	2nd DISTRICT	853-7221 11 Samuel LN Loretto	X	X					
GREEN, ROBERT	2nd DISTRICT	853-6709 404 N Military Loretto	X						
GOWEN, JIM	3rd DISTRICT	852-2297 114 Richardson Rd Leoma							
GABEL, JIM	1st DISTRICT	852-2899 2773 Hwy 43 PO 176 Leoma							
DRYDEN, JERRY	4th DISTRICT	762-7118 12 Ingram Rd, Leoma							
DOSS, BARRY	3rd DISTRICT	852-2221 66 Shoally Dr Rd Leoma							
BURNS, FRANKLIN	6th DISTRICT	964-3404 383 LBurg Henryville							
BUIE, JIM	9th DISTRICT	762-3167 508 8th St Lawrenceburg							
BRAZIER, OLAN	5th DISTRICT	762-2679 175 Reed Patch L'Burg							
BENEFIELD, RONALD	7th DISTRICT	829-2358 91 Benefield LN Ethridge							
BAILEY, JACKIE	9th DISTRICT	762-3716 411 6th St Lawrenceburg							

Motion carried by a unanimous voice vote.

DATE January 25, 2000

COUNTY COMMISSION, LAWRENCE COUNTY  
KENNETH WEATHERS COUNTY CLERK

MOTION	SECOND	AYE	NAY	PASS	PRESENT	ABSENT
RESOLUTION # 05012500  Resolution that all committee meetings be recorded and that such recordings be made available to all County Commissioners and members of the public. AS AMENDED COMMITTEE APPOINTED						
8th DISTRICT 762-7419 WRAY, JOE R 1403 Beckham L'Burg, TN						
8th DISTRICT 766-1040 WOODALL, GLENN E 1401 Hart Ave L'Burg, TN						
7th DISTRICT 829-2490 TURNER, HENRY 37 Mint Spring Ethridge						
1st DISTRICT 852-2870 SHANNON, KEVIN 2747 Hwy 43 S Leoma, TN						
6th DISTRICT 762-8007 PERRY, TIM 1136 Ethridge Red Hill						
4th DISTRICT 762-8078 NIEDERGESES, MARK 4202 Marie Ln L'Burg, TN						
5th DISTRICT 762-5501 MOORE, W. T. 306 Pond Field W. Point						
2nd DISTRICT 853-7221 766-1500 MOORE, BOB 11 Samuel LN Loretto						
2nd DISTRICT 853-6709 GREEN, ROBERT 404 N Military Loretto						
3rd DISTRICT 852-2297 762-1016 GOWEN, JIM 114 Richardson Rd Leoma						
1st DISTRICT 852-2899 GABEL, JIM 2773 Hwy 43 PO 176 Leoma	X					
4th DISTRICT 762-7118 DRYDEN, JERRY 12 Ingram Rd, Leoma						
3rd DISTRICT 852-2221 762-1531 DOSS, BARRY 66 Shoally Dr Rd Leoma						
6th DISTRICT 964-3404 BURNS, FRANKLIN 383 LBurg Henryville						
9th DISTRICT 762-3167 BUIE, JIM 508 8th St Lawrenceburg						
5th DISTRICT 762-2679 BRAZIER, OLAN 175 Reed Patch L'Burg	X					
7th DISTRICT 829-2358 BENEFIELD, RONALD 91 Benefield LN Ethridge						
9th DISTRICT 762-3716 BAILEY, JACKIE 411 6th St Lawrenceburg						

Motion as amended carried by a unanimous voice Vote.

Committee Members: Jim Buie, Chairman, Kevin Shannon, Bob Moore, Olan Brazier,  
and Jim Gabel.

DATE JANUARY 25, 2000

RESOLUTION # 06012500

**RESOLUTION TO POST THE SPEED LIMIT TO 45 MPH ON NORTH  
HOOD ROAD AND SOUTH HOOD ROAD**

**WHEREAS**, Tennessee Code Annotated §55-8-153 authorizes this county legislative body to set speed limits as it may deem appropriate on any road being maintained by the county; and

**WHEREAS**, the county legislative body of Lawrence County desires that the speed limit on North Hood Road and South Hood Road shall be set at 45 miles per hour to protect the safety of the public.

**NOW THEREFORE, BE IT RESOLVED** by the Lawrence County Board of

Commissioners meeting in regular session this 25th day of January, 2000 that:


1. The speed limit on North Hood Road and South Hood Road shall be set at 45 miles per hour;
2. Appropriate road signs be posted to give notice of such speed limit;
3. This resolution shall take place upon its adoption, the general welfare requiring it;

Adopted this 25th day of January, 2000.

APPROVED:

  
\_\_\_\_\_  
STEVE HILL, COUNTY EXECUTIVE

ATTEST:

  
\_\_\_\_\_  
KENNETH WEATHERS  
COUNTY COURT CLERK

COUNTY COMMISSION, LAWRENCE COUNTY  
KENNETH WEATHERS COUNTY CLERK

RESOLUTION #	MOTION	SECOND	AYE	NAY	PASS	PRESENT	ABSENT
06012500							
Resolution to post the speed limit to 45 mph on North Hood Road and South Hood Road.							
WRAY, JOE R	8th DISTRICT 762-7419 1403 Beckham L'Burg, TN						
WOODALL, GLENN E	8th DISTRICT 766-1040 1401 Hart Ave L'Burg, TN						
TURNER, HENRY	7th DISTRICT 829-2490 37 Mint Spring Ethridge						
SHANNON, KEVIN	1st DISTRICT 852-2870 2747 Hwy 43 S Leoma, TN						
PERRY, TIM	6th DISTRICT 762-8007 1136 Ethridge Red Hill						
NIEDERGESES, MARK	4th DISTRICT 762-8078 4202 Marie Ln L'Burg, TN	X					
MOORE, W. T.	5th DISTRICT 762-5501 306 Pond Field W. Point	X					
MOORE, BOB	2nd DISTRICT 853-7221 766-1500 11 Samuel LN Loretto						
GREEN, ROBERT	2nd DISTRICT 853-6709 404 N Military Loretto						
GOWEN, JIM	3rd DISTRICT 852-2297 762-1016 114 Richardson Rd Leoma						
GABEL, JIM	1st DISTRICT 852-2899 2773 Hwy 43 PO 176 Leoma						
DRYDEN, JERRY	4th DISTRICT 762-7118 12 Ingram Rd, Leoma						
DOSS, BARRY	3rd DISTRICT 852-2221 762-1531 66 Shoally Dr Rd Leoma						
BURNS, FRANKLIN	6th DISTRICT 964-3404 383 LBurg Henryville						
BUIE, JIM	9th DISTRICT 762-3167 508 8th St Lawrenceburg						
BRAZIER, OLAN	5th DISTRICT 762-2679 175 Reed Patch L'Burg						
BENEFIELD, RONALD	7th DISTRICT 829-2358 91 Benefield LN Ethridge						
BAILEY, JACKIE	9th DISTRICT 762-3716 411 6th St Lawrenceburg						

Motion carried by a unanimous voice vote.

DATE JANUARY 25, 2000

AMENDED RESOLUTION # 07012500


**RESOLUTION TO ADD CHRISTOPHER LANE OFF NAPIER ROAD  
AND DOGWOOD LANE TO THE COUNTY ROAD LIST**

**WHEREAS**, the county legislative body of Lawrence County is authorized to classify and maintain public roads pursuant to Tennessee Code Annotated §54-10-102 et seq., the county legislative body desires to add Christopher Lane (7/10 mile in length) off Napier Road, and Dogwood Lane to the County Road List.

**NOW THEREFORE, BE IT RESOLVED** by the county legislative body meeting this 25th day of January, 2000 that Christopher Lane (7/10 mile in length) off Napier Road, and Dogwood Lane be added to the County Road List.

This resolution shall take place upon its adoption and approval.

APPROVED:



STEVE HILL, COUNTY EXECUTIVE

ATTEST:



KENNETH WEATHERS  
COUNTY COURT CLERK

COUNTY COMMISSION, LAWRENCE COUNTY  
KENNETH WEATHERS COUNTY CLERK

MOTION	SECOND	AYE	NAY	PASS	PRESENT	ABSENT
<b>RESOLUTION # 07012500</b>						
Add Christopher Lane off Napier Road to the County Road List						
AMENDED Add Dogwood Lane to County Road List						
WRAY, JOE R						
8th DISTRICT 762-7419 1403 Beckham L'Burg, TN						
WOODALL, GLENN E						
8th DISTRICT 766-1040 1401 Hart Ave L'Burg, TN						
TURNER, HENRY						
7th DISTRICT 829-2490 37 Mint Spring Ethridge						
SHANNON, KEVIN						
1st DISTRICT 852-2870 2747 Hwy 43 S Leoma, TN						
PERRY, TIM						
6th DISTRICT 762-8007 1136 Ethridge Red Hill						
NIEDERGESES, MARK						
4th DISTRICT 762-8078 4202 Marie Ln L'Burg, TN						
MOORE, W. T.						
5th DISTRICT 762-5501 306 Pond Field W. Point						
MOORE, BOB						
2nd DISTRICT 853-7221 766-1500 11 Samuel LN Loretto						
GREEN, ROBERT						
2nd DISTRICT 853-6709 404 N Military Loretto						
GOWEN, JIM						
3rd DISTRICT 852-2297 762-1016 114 Richardson Rd Leoma						
GABEL, JIM						
1st DISTRICT 852-2899 2773 Hwy 43 PO 176 Leoma						
DRYDEN, JERRY						
4th DISTRICT 762-7118 12 Ingram Rd, Leoma						
DOSS, BARRY						
3rd DISTRICT 852-2221 762-1531 66 Shoally Dr Rd Leoma						
BURNS, FRANKLIN						
6th DISTRICT 964-3404 383 LBurg Henryville						
BUIE, JIM						
9th DISTRICT 762-3167 508 8th St Lawrenceburg						
BRAZIER, OLAN						
5th DISTRICT 762-2679 175 Reed Patch L'Burg						
BENEFIELD, RONALD						
7th DISTRICT 829-2358 91 Benefield LN Ethridge						
BAILEY, JACKIE						
9th DISTRICT 762-3716 411 6th St Lawrenceburg						

Resolution as amended carried by a unanimous voice vote.

DATE JANUARY 25, 2000

COUNTY COMMISSION, LAWRENCE COUNTY  
KENNETH WEATHERS COUNTY CLERK

RESOLUTION #	Amended	MOTION	SECOND	AYE	NAY	PASS	PRESENT	ABSENT
07012500		Add Dogwood Lane to the County Road List.						
WRAY, JOE R	8th DISTRICT 762-7419 1403 Beckham L'Burg, TN							
WOODALL, GLENN E	8th DISTRICT 766-1040 1401 Hart Ave L'Burg, TN							
TURNER, HENRY	7th DISTRICT 829-2490 37 Mint Spring Ethridge							
SHANNON, KEVIN	1st DISTRICT 852-2870 2747 Hwy 43 S Leoma, TN	X						
PERRY, TIM	6th DISTRICT 762-8007 1136 Ethridge Red Hill							
NIEDERGESES, MARK	4th DISTRICT 762-8078 4202 Marie Ln L'Burg, TN							
MOORE, W. T.	5th DISTRICT 762-5501 306 Pond Field W. Point							
MOORE, BOB	2nd DISTRICT 853-7221 766-1500 11 Samuel LN Loretto							
GREEN, ROBERT	2nd DISTRICT 853-6709 404 N Military Loretto							
GOWEN, JIM	3rd DISTRICT 852-2297 762-1016 114 Richardson Rd Leoma							
GABEL, JIM	1st DISTRICT 852-2899 2773 Hwy 43 PO 176 Leoma		X					
DRYDEN, JERRY	4th DISTRICT 762-7118 12 Ingram Rd, Leoma							
DOSS, BARRY	3rd DISTRICT 852-2221 762-1531 66 Shoally Dr Rd Leoma							
BURNS, FRANKLIN	6th DISTRICT 964-3404 383 LBurg Henryville							
BUIE, JIM	9th DISTRICT 762-3167 508 8th St Lawrenceburg							
BRAZIER, OLAN	5th DISTRICT 762-2679 175 Reed Patch L'Burg							
BENEFIELD, RONALD	7th DISTRICT 829-2358 91 Benefield LN Ethridge							
BAILEY, JACKIE	9th DISTRICT 762-3716 411 6th St Lawrenceburg							

Motion carried by a unanimous voice vote.

DATE January 25, 2000

RESOLUTION # 08012500 \_\_\_\_\_

**RESOLUTION TO APPROVE LAWRENCE COUNTY ROAD LIST**

**NOW, THEREFORE, BE IT RESOLVED** by the legislative body of Lawrence County meeting in regular session this 25th day of January, 2000, approve the Lawrence County road list as attached as Exhibit A to this resolution. Attached as Exhibit B is a list of all roads which have undergone changes or corrections, or which have been added from January 1, 1999 until January 1, 2000.

**ADOPTED** this 25th day of January, 2000.

APPROVED:

  
\_\_\_\_\_  
STEVE HILL, COUNTY EXECUTIVE

ATTEST:

  
\_\_\_\_\_  
KENNETH WEATHERS  
COUNTY COURT CLERK



COUNTY ROAD LIST  
LAWRENCE COUNTY  
12/31/99

ROAD NAME	BEGINNING	ENDING	ROW	TYPE
AARON BRANCH	1.8	POND FIELD	0	T&G.5 CH.1.3
ADAIR RD.	2.3	BISHOP CHAPEL	60	CHERT
ADAMS RD.	.70	WEST POINT RD	0	CHERT
ADKINS LANE	.40	GRINNELL DR.	0	CHERT
AIRPORT DR.	.20	LONE STAR RD.	0	PAVED
ALABAMA ST.	.10	GEORGIA ST.	0	CHERT
ALDRIDGE RD.	1.4	FALL RIVER	60	T&G
ALEXANDER SPRINGS	1.6	HWY 43 N.	60	PAVED
ALLEN RD.	.30	GAMBLE RD.	0	CHERT
ALLISON DRIVE	.20	BUSBY RD.	0	CHERT
ANDERSON CRK. RD.	2.4	N. OLD MILITARY	0	CHERT
ANDERSON RD.	1.4	POND FIELD RD.	0	CHERT
ANDREWS RD.	.50	BUSBY-WEST POINT	0	CHERT
ANNIE ROONEY RD.	.20	PULASKI HWY.	50	CHERT
ANTIOCH RD.	.30	OLD FLOR.-PULASKI	50	T&G.2 C.1
APPLETON RD.	5.40	SR 98	60	C 1.0 P.4.4
ARMETIS LN.	.60	TRACE RD	0	CHERT
ARMSTRONG AVE.	.10	INDIANA AVE.	0	CHERT
ARROWHEAD PT.	.10	CHEROKEE HILLS	50	CHERT
ARROWHEAD TERR.	.10	BRYD RD.	0	CHERT

ASHLEY COURT	.50	QUAIL DR.	DEAD END	0	T&G
ASHMORE RD.	2.00	RAILROAD BED PK.	LEWIS CO.	0	T&G
AUGUSTIN LN.	.40	OLD GLENDALE	DEAD END	0	CHERT
AUGUSTINE DRIVE	.20	CHEROKEE HILLS	CHEROKEE HILLS	50	CHERT
AUSTIN CIRCLE	.30	2ND STREET	CIRCLE	50	CHERT
BADDY RD.	.40	HALL RD.	DEAD END	0	T&G
BAILEY CEM. RD.	.10	SPRING CRK	DEAD END	0	CHERT
BAILEY RD.	.50	SHOAL CRK.RD	DEAD END	0	CHERT
BAILEY SPRINGS	.20	WEST POINT	DEAD END	0	CHERT
BALEE DIRVE	.20	PLEASANT VALLEY	DEAD END	50	T&G
BAKER LANE	1.20	FALL RIVER	MARBLE RD.	0	PAVED
BALLPARK RD.	.50	HWY 20 (S'TOWN)	DEAD END	0	C.4 P.1
BARBER SHOP RD	.30	SR. 98	DEAD END	0	CHERT
BARNESVILL RD.	2.90	TURNPIKE (SR 240)	RAILROAD PK.	50	T&G
BARNETT DR.	2.70	WHITE RD.	DEAD END	0	T&G
BARNETT RD.	2.00	MIDWAY RD.	TURNPIKE	0	CHERT
BASSHAM RD.	1.60	HOOD HOLLOW	BLOOMING GR.	0	CHERT
BEARTOWN RD.	4.50	LORETTO CITY	RASCLETOWN	50	C 2.2 P 2.3
BEASLEY RD.	.60	BUFFALO RD.	S. MT. ARARAT	50	PAVED
BEDROCK RD.	.20	BRACE RD.	DEAD END	0	CHERT
BEDFORD LANE	.30	NAPIER RD.	DEAD END	50	CHERT
BEELER CUT OFF	.30	BEELER	WATERLOO	50	CHERT
BEELER RD.	2.8	WATERLOO	GRANDADDY	0	CHERT
BELEW LANE	.60	EAGLE FACTORY	DEAD END	50	T&G
BELEW RD.	.80	LONG BRANCH RD.	DEAD END	0	CHERT
BENEFIELD LN.	.40	COUNTY FARM RD.	DEAD END	0	CHERT

BENNETT RD.	.50	DENSON RD.	DEAD END	0	CHERT
BENSON RD.	.60	MARCELLA FALLS	DEAD END	50	CHERT
BERNIE KING LN.	.30	GLEN SPRINGS RD.	DEAD END	0	CHERT
BETTY AVE.	.30	BRANCH DR.	LANCE DR.	0	PAVED
BUERLEIN CIR.	.50	WEAKLEY CRK.	WEAKLEY CR.	50	T&G
BUERLEIN RD.	1.20	BEUERLEIN CIR.	GIMLET RD.	0	CHERT
BIG SPRINGS FORK	1.30	WARE RD.	BIG SPRINGS RD.	0	T&G
BIG SPRINGS RD.	.90	REDHILL-CENTER	ETHRIDGE-REDHILL	0	T&G
BIG SPRINGS TERR.	.20	BIG SPRINGS FORK	DEAD END	0	T&G
BIRD MILL RD.	.50	IDAHO RD.	NEWTON RD.	0	CHERT
BISHOP CHAPEL RD.	4.20	LEXINGTON HWY	FIVE POINTS- LIBERTY GROVE	50	CHERT
BISHOP RD.	1.40	BAKER LANE	WESLEY CHAPEL	50	PAVED
BIVENS LANE	.20	WEST POINT RD.	DEAD END	50	CHERT
BLACK STREET	.10	W. COLLEGE ST.	HWY 20	0	PAVED
BLACKWOOD DR.	.20	SHADY STREET	OAK STREET	0	T&G
BLACKWOOD LANE	.70	OAKS RD.	DEAD END	0	CHERT
BLACKWOOD RD.	.20	TURNPIKE (SR 240)	DEAD END	0	CHERT
BLANKENSHIP LN	.30	HWY 43N (ETHRIDGE)	DEAD END	0	CHERT
BLESSING RD.	.70	PULASKI HWY (64E)	LANTZ RD.	0	T&G
BLOOMING GROVE	5.90	OWENS RD.	APPLETON	0	C 3.3 P 2.6
BLUE HERON DR.	.10	TANDY PLACE	TANDY PLACE	50	CHERT
BLUFF RD.	5.20	ST. JOE CITY	BUSBY RD.	0	T&G
BONEE RD.	1.70	MILLER LANE	GILES CO. LINE	50	T&G
BONNER RD.	.50	GRAY RD.	DEAD END	0	CHERT
BONNERTOWN RD.	2.40	RABBIT TRAIL	AL. STATE LINE	60	PAVED
BOSWELL CEM. RD.	.20	MT. LEBANON RD	DEAD END	0	CHERT
BOX RD.	.90	BLOOMING GROVE	BLOOMING GROVE	0	CHERT

BRACE LOOP	.40	BRACE RD.	BRACE RD.	0	CHERT
BRACE RD.	2.40	ALEXANDER SPRINGS N & S BRACE RD		60	PAVED
BRANCH DR.	.70	WEAKLEY CRK. RD	LANCE DRIVE	0	CHERT
BRANDI LN.	.20	MATTOXTOWN RD.	DEAD END	0	T/G
BRANNON RD.	.70	BAKER LANE	ROSIER RD.	0	CHERT
BREWER BRANCH LN.	.30	SR 242	DEAD END	0	CHERT
BREWER LANE	.40	BREWER RD.	DEAD END	0	CHERT
BREWER RD.	.60	HWY 43 N	S. BRACE RD.	0	T&G
BRIDGE WATERWAY	.20	KENT ST.	ANNIE ROONEY	50	CHERT
BRIDY RD.	2.10	S. BRACE	BUFFALO RD.	60	T&G
BRIER HILL RD.	1.50	HENRYVILLE RD.	OAKS RD.	0	T&G
BROCK HOLLOW RD.	2.20	OLD FLORENCE-PUL	GILES CO. LINE	0	CHERT
BROOKS HUGHES RD.	1.70	BUFFALO RD.	MCDOWELL RD.	0	CHERT
BROWN LANE	.40	KILE RD.	DEAD END	0	CHERT
BROWN LN.	.20	LORETTO CITY	DIXON BRANCH	0	T&G
BRUSH CRK.	6.90	HWY 64 EAST	LEWIS CO. LINE	0	C 3.9 P 3.0
BRYANT BOSWELL	1.80	ANDERSON RD.	WATERLOO	0	CHERT
BRYANT RD.	1.00	PINEY RD.	DEAD END	0	CHERT
BRYSON RD.	.70	C'WOOD RD.	DEAD END	0	CHERT
BUCK BRANCH LN.	.20	MCDONALD RD.	DEAD END	0	CHERT
BUCK BRANCH RD.	1.90	FISH TRAP RD.	PINEY RD.	0	PAVED
BUCKS LANE	.20	SOUTH OFF DANLEY	DEAD END	0	CHERT
BUD TAYLOR RD.	.80	BUFFAOL RD.	YODER RD.	0	CHERT
BUFFALO RD.	8.00	HENRYVILL RD.	TURNPIKE RD.	60	PAVED
BUJE RD.	2.0	BUFFALO RD.	TURNPIKE RD.	0	T&G
BUMPUS RD.	.50	L'BURG CITY LIMITS	WESTPOINT RD.	0	T&G

BUSBY RD.	8.10	WEST POINT RD.	HWY 43 SOUTH	0	PAVED
BYRD RD	2.40	WEAKLEY CRK.RD.	GOOD HOPE	0	CHERT
C. KIRK CIRCLE	.30	HUDSON RD.	HUDSON RD.	0	CHERT
CABIN LANE	.30	BARNETT DR.	DEAD END	0	CHERT
CALDWELL RD.	2.00	BUFFALO RD.	TURNPIKE	60	CHERT
CAMPBELL LANE	.20	BUFFALO RD.	DEAD END	0	CHERT
CAMPBELLSVILLE PK.	4.90	HWY 43 N	GILES CO. LINE	0	PAVED
CANNON RD.	.30	LONG BRANCH	DEAD END	0	CHERT
CARDINAL COURT	.60	FALL RIVER RD.	DEAD END	50	CHERT
CARDINAL DR.	.60	FALL RIVER RD.	DEAD END	50	CHERT
CAROL RD.	.30	JONESTOWN RD.	GILES CO. LINE	0	CHERT
CARTER RD.	1.80	IRON CITY RD.	WOLF CREEK RD.	0	T&G .6 C. 1.2 CHERT
CARVELL LANE	.30	MARCELLA FALLS	DEAD END	0	CHERT
CC LANE	.70	FISH TRAP	DEAD END	0	CHERT
CC RD.	1.20	NAPIER RD.	DEAD END	0	T&G
CECIL COURT	.10	MATTHEW AVE.	DEAD END	0	CHERT
CEDAR HILL RD.	1.40	OLD JACKSON HWY S.	DEAD END	50	PAVED
CEMETERY LANE	.40	CEMETERY RD.	DEAD END	0	CHERT
CEMETERY RD.	2.50	TURNPIKE RD.	CHIEF CREEK RD.	0	T&G
CEMETERY ST.	.50	TENNESSEE ST.	CEMETERY	0	CHERT
CENTER GROVE RD.	.80	WARE RD.	KNOTT RD.	0	T&G
CHAMBERS RD.	.70	PINEY RD.	DEAD END	0	CHERT
CHANCE RD.	.80	FLAT LANE	RAMAH RD.	0	CHERT
CHANDLER LANE	.20	HUDSON RD.	NUTT LANE	0	CHERT
CHANDLER RD.	.70	WEST POINT RD.	DEAD END	0	CHERT
CHEROKEE HILL DR.	.10	CHEROKEE HILLS SUB	CHEROKEE HILLS SUB	50	CHERT
CHERRY HILL RD.	.90	FALL RIVER RD.	DEAD END	0	CHERT

CHIEF CREEK RD.	5.40	TURNPIKE RD.	NAPIER RD.	0	C 3.2 T&G2.2
CHURCH HILL RD.	.20	RIDGE RD. (W. POINT)	DEAD END	0	CHERT
CHURCH STREET	.20	GEORGIA ST.	MAPLE ST	0	PAVED
CHURCH STREET	.90	CALDWELL RD.	DALEY ST.	0	PAVED
CLANTON LN.	.20	CHAMBERS RD.	DEAD END	0	CHERT
CLANTON RD.	.90	LONESTAR RD.	BEECHWOOD DR.	0	CHERT
CLARENCE LONG RD.	.20	TURNPIKE	DEAD END	0	CHERT
CLARK RD.	.70	WARE RD.	DEAD END	0	T&G
CLARK STREET	.10	HWY 20	DEAD END	0	CHERT
CLAX BRANCH	4.20	MT. NEBO	LORETTO CITY LIMITS50		C 1.0 P 3.2
CLAYTON RD.	.20	S. HOOD	DEAD END	0	CHERT
CLEAR CRK. RD.	4.20	GILES CO. LINE	CONCORD RD.	0	C 3.8 T&G.4
CLEVE STAGGS RD.	.40	N. BRACE RD.	DEAD END	0	CHERT
CLEVELAND LN.	.60	CLEVELAND RD.	SECOND CREEK	0	CHERT
CLEVELAND RD.	1.40	BISHOP CHAPEL	MARKS	0	CHERT
CLIFF DR.	.30	QUAIL DR.	DEAD END	0	T&G
CLIFTON RD.	.70	GRASSY BRANCH	DEAD END	0	CHERT
COBB ALLEY	.10	RABBIT TRAIL	FAIR AVE.	0	PAVED
COFFEE MCGEE	.60	BUFFALO RD.	DEAD END	0	C.3/P.3
COLLEGE STREET	.10	CHURCH ST.	TENNESSEE ST.	0	T&G
COLLINWOOD RD.	3.50	WESTPOINT RD.	WAYNE CO. LINE	50	PAVED
COMMODORE CIR.	.60	BUFFALO	BUFFALO RD.	0	CHERT
COMMUNITY RD.	.70	MATTOX TOWN	WEAKLEY CRK.	0	PAVED
CONCORD LANE	.40	CONCORD RD.	DEAD END	0	CHERT
CONCORD RD.	2.50	REVILO RD.	CLEAR CRK.	0	T&G1.7 C.8

CONVENT RD.	.70	S. BRACE RD.	BRACE RD.	0	CHERT
COOK RD.	.30	DUKES PARKS	DEAD END	0	CHERT
COPPERAS BRANCH	2.5	FALL RIVER RD.	OLD FLORENCE-PUL	0	C. 1.8 P. 7
CORBIN ST.	1.50	MOORE RD.	HWY 20	0	C1.2 P. 3
COUNTRYSIDE DR.	1.10	HWY 43 SOUTH	DEAD END	50	CHERT
COUNTY FARM RD.	.90	L'BURG CITY LIMITS	ETH. CITY LIMITS	0	T&G
COUNTY LINE RD.	.70	EAST OF N. OLD MILIT.	MAURY CO. LINE	0	T&G
CRAIG RD.	1.5	GREENWOOD RD.	ORTON	0	T&G
CRAWFISH LN.	.20	BUFFALO RD.	DEAD END	0	PAVED
CRAWFISH RD.	.60	VALLEY RD.	DEAD END	0	CHERT
CREEKMONT DR.	1.20	HWY 64 WEST	HWY 64 WEST	0	T&G
CREWS LANE	.40	BRUSH CRK	DEAD END	0	CHERT
CREWS RD.	1.70	HUDSON RD.	ETH.-REDHILL RD.	60	T&G
CROSS LANE	.50	LONG RD.	DEAD END	0	CHERT
CROSS RD.	1.40	JONESTOWN RD.	MT. HOREB	0	C.9/P.5
CROWDER RD.	1.20	FALL RIVER	PROSSER RD.	0	PAVED
CROWSON CREEK RD.	.10	GIBBS RD.	DEAD END	0	CHERT
CUMBERLAND DR.	.60	HWY 20	DEAD END	50	CHERT
CUMMINGS RD.	1.20	OAKS RD	BUFFALO RD.	0	T&G
DAKOTA RD.	.20	GARNER	DEAD END	50	CHERT
DALEY ST.	.40	HWY 20 (S'TOWN)	CHURCH ST.	0	PAVED
DANA RD.	.70	DUNN-LEOMA	PROSSER RD.	0	T&G
DANLEY RD.	4.20	LEXINGTON HWY	ST. JOE CITY	50	C1.2 T&G3.0
DAVE HILL RD.	1.50	MT. LEBANON RD.	CREEK	0	CHERT
DAVID BLUE RD.	.30	BARNSVILLE RD.	DEAD END	0	CHERT
DAVIDSON RD.	1.00	RAMAH RD.	UNION HILL	0	T&G

DAVIS RD.	.60	THREE OAKS RD.	DEAD END	0	PAVED
DAVIS ST.	.70	HWY 20	MONUMENT RD.	0	PAVED
DAY RD.	.90	RABBIT TRAIL	MOCKERSON RD.	0	PAVED
DEER RUN DRIVE	.30	CHEROKEE HILLS SUB	CHEROKEE HILLS SUB	50	CHERT
DELANA AVE.	.20	NINETH STREET	BEUERLEIN CIR.	0	CHERT
DELLA STREET	.10	E. COLLEGE ST	DEAD END	0	CHERT
DENSON RD.	4.30	HUDSON RD.	TURNPIKE	50	T&G2.1 C. 2.2
DEPOT ST.	.30	CHURCH STREET	HWY 20	0	PAVED
DIXON BRANCH	3.30	LORETTO CITY	LAMBS FERRY	60	T&G.9 C. 2.4
DOBBINS RD.	.60	WARREN HOLLOW	AL. STATE LINE	0	T&G
DOOLEY RD.	3.70	CAMPBELLSVILLE	HWY 43 NORTH	0	T1.70 C 2.0
DORA LANE	.20	GRIFFIN RD.	DEAD END	50	CHERT
DOUB LANE	.10	JONESTOWN RD.	GILES CO. LINE	0	CHERT
DOUGLAS DR.	.10	DELANA AVE.	DEAD END	0	CHERT
DRY WEAKLEY RD.	3.90	HWY 43 N	PLEASANT VALLEY	60	P2.8 C 1.1
DUCKTOWN RD.	2.30	IRON CITY	AL. STATE LINE	0	CHERT
DUGOUT RD.	2.30	JONESTOWN RD.	N. OLD MILITARY	0	CHERT
DUKES PARK RD.	2.60	OLD HWY. 43 N	N. OLD MILITARY	60	T&G
DUNKLE RD.	.10	FLEEMAN CIRCLE	DEAD END	0	CHERT
DUNN-FALL RIVER	3.40	HWY 43 S	MARBLE RD.	50	T&G
DUNN LANE	.10	HWY 43 S	DEAD END	0	PAVED
DUNN-LEOMA RD.	4.40	HWY 43 S (LEOMA)	HWY 43 S (DUNN)	50	PAVED
DUNN RD.	.90	DUNN-LEOMA	PROSSER RD.	50	T&G
DURHAM CIRCLE	.40	TURNPIKE	TURNPIKE	0	T&G.2 C. 2



DURHAM RD.	3.10	WESLEY CHAPEL RD.	WEST SIDE RD.	50	CHERT
DURRETT RD.	.50	HWY 43 S	FULLERS CHAPEL	0	T&G
DYE RD.	.20	BUFFALO RD.	DEAD END	0	CHERT
EAGLE FACTORY	1.80	OLD FLORENCE	DEAD END	0	T&G
EAGLE HAVEN	.10	CHURCH ST.	DEAD END	50	CHERT
EAST BEASLEY RD.	1.60	S. MT. ARARAT	HWY 43 N	0	CHERT
EAST BIG SPRINGS	.70	RED HILL-CENTER	DEAD END	0	CHERT
EAST CARDINAL	.10	CALDWELL	DEAD END	0	CHERT
EAST CHERRY ST.	.10	E. OFF TENNESSEE	DEAD END	0	T&G
EAST COLLEGE ST	.90	ROSSON ST.	MONUMENT ST.	0	P.3 C.6
EAST EDAN	2.20	HWY 43 N	MT. HOREB RD.	0	CHERT
EAST HANNAH RD.	.70	OTHA RD.	DEAD END	0	CHERT
EAST HUNT HOLLOW	.40	RANDALL RD.	DEAD END	0	CHERT
EAST MACKEY RD.	.30	SR 227	DEAD END	0	CHERT
EAST MAPLE ST.	.10	EAST OFF TENNESSEE SCHOOL ST.		0	T&G
EAST RICHARDSON	.70	COPPERAS BR. RD.	DEAD END	0	T&G
EAST WELCH ST.	.20	TENNESSEE ST.	GEORGIA ST.	0	CHERT
EDGEWOOD DR.	2.60	N. BEECHWOOD	SHADOW STONE	0	T&G
EDWARDS DR.	.40	GLENN SPRINGS	DEAD END	0	T&G
EELLS LANE	.40	BROWNS LN.	HARRY DR.	30	T&G
ELIZABETH COURT	.10	TAYLOR CIRCLE	DEAD END	50	T&G
EMBRY RD.	.40	HWY 43 S	DUNN-LEOMA	0	PAVED
ETHRIDGE-REDHILL	8.30	HWY 64W	HWY 43 N	50	PAVED
EVANS LN.	.40	HWY 64 E	DEAD END	0	CHERT
EVANS RD.	1.50	SECOND CRK.	FIVE POINT/LIB.GR	50	T&G
EZELL LN.	.10	OLD GLENDALE	DEAD END	0	CHERT
EZELL RD.	.20	RABBIT TRAIL RD.	DEAD END	0	CHERT

FAIR ST.	.40	HWY 43 S	DUNN-LEOMA	0	PAVED
FAIRVIEW RD.	7.50	ST. JOE CITY	LEXINGTON HWY 227	60	T&G3.4 C.4.1
FALL RIVER RD.	10.10	L'BURG CITY LIMITS	GILES CO. LINE	60	PAVED
FARRIS LN.	.20	ADAIR RD.	DEAD END	0	CHERT
FAULT BRANCH RD.	.20	PLEASANT VALLEY	GILES CO.	0	CHERT
FAWNWOOD CIR.	.10	CREEKMONT	DEAD END	0	T&G
FIELDSTONE DR.	.10	SUGARLAND RD.	DEAD END	50	CHERT
FINNIE RD.	1.90	V.F.W. RD.	DEAD END	0	CHERT
FIRE TOWER RD.	.40	MILLER LANE	DEAD END	0	T&G
FIRST TRESTLE ST.	.30	N. OFF MAPLE ST.	DEAD END	0	T&G
FISH TRAPP RD.	3.60	PINEY RD.	WAYNE CO.	0	T&G.5 C.3.1
FISHER HOLLOW LP	.30	BUSBY RD.	ANDREWS RD.	50	CHERT
FISHER HOLLOW RD.	2.40	BUSBY RD.	BUSBY RD.	50	T&G
FISHER RD.	.40	JONESTOWN RD.	DEAD END	0	CHERT
FIVE POINTS	.10	LEXINGTON HWY	OWENS RD.	60	PAVED
FLATT LN.	.90	UNION HILL	R AHIAH RD.	0	CHERT
FLATWOODS RD.	2.50	BUFFALO RD.	HWY 43 N	0	PAVED
FLEEMAN CIR.	.40	LONE STAR	LONE STAR	0	T&G
FLEEMAN RD.	.40	BONEE RD.	GILES CO. ...	50	T&G
FLEMING RD.	.40	LEXINGTON HWY 227	FAIRVIEW RD.	50	T&G
FLIPPO PLACE	.20	MACEDONIA RD.	MIDWAY	50	T&G
FLIPPO RD.	.80	N. CHISOLM RD.	DEAD END	50	T&G
FORD RD.	.40	LAMBS FERRY	FULLERS CHAPEL	0	T&G
FORREST DR.	.20	WHITE SUB/PROSSER		50	CHERT
FORREST AVE.	.20	EDGEWOOD DR.	N. BEECHWOOD DR.	0	PAVED
FORK GRIMES LP	.90	OLD HWY 43N	DEAD END	0	CHERT
FOSTER RD.	.60	BUFFALO RD.	DEAD END	0	CHERT

FOUST HILL RD.	.70	CLEAR CRK.	GILES CO.	0	T&G
FOX RIDGE DR.	.10	CHEROKEE HILLS SUB CHEROKEE HILLS SUB 50			CHERT
FOXLAND COURT	.10	JILL DR.(BRIARWOOD) DEAD END		0	PAVED
FRAZIER LN.	.20	S. OFF OLD FLOR/PUL DEAD END		0	CHERT
FRAZIER RD.	2.40	PROSSER RD.	OLD FLOR/PULASKI	0	CHERT
FRANK RD.	.60	FALL RIVER	DEAD END	0	CHERT
FRANKLIN DR.	.50	WEST POINT RD.	DEAD END	0	T&G
FRED HUGHES RD.	.20	SUGAR CRK. RD.	DEAD END	0	CHERT
FREEDOM HILL RD.	.40	HWY 43 N	RUSHING RD.	60	CHERT
FREEDOM RD.	2.80	HWY 43 N	N. OLD MILITARY	0	T&G
FREEMAN LN.	.10	HWY 43 N.	DEAD END	0	CHERT
FREEMON HILL RD.	2.70	REVILO RD.	FALL RIVER RD.	60	T&G
FREEMON RD.	.50	DUNN-LEOMA	DEAD END	0	CHERT
FRENCH RD.	1.60	REBECCA RD.	STATE LINE	60	T&G1.2 C.4
FULLERS CHAPEL LN	.70	SHACKLEFORD RD.	FULLERS CHAPEL RD	0	CHERT
FULLERS CHAPEL RD	1.5	FLOR-PUL HWY	SHACKLEFORD RD.	0	T&G1.2 P..3
GABEL BRANCH RD.	.20	RASCLE TOWN RD.	DEAD END	0	CHERT
GABEL RD.	.80	TIDWELL HOLLOW	TIDWELL HOLLOW	0	CHERT
GALLION RD.	.40	BLOOMING GROVE	DEAD END	0	CHERT
GAMBLE RD.	2.30	SECOND CRK.	RABBIT TRAIL (SR98)	50	T&G
GANG RD.	1.10	VALLEY RD.	PARK GROVE	60	T&G
GARLAND DR.	.10	HORSESHOE BEND	DEAD END	0	PAVED
GARLAND RD.	.30	CHIEF CRK.	DEAD END	50	CHERT
GARNER RD.	.90	DUNN-LEOMA	MURRELL	0	CHERT
GASTON RD.	.30	PROSSER RD.	DEAD END	0	CHERT
GATLIN RD.	.30	HWY 64 W	DEAD END	0	CHERT

GENE DR.	.20	DELANA AVE	BEUERLEIN CIR	0	CHERT
GENSON RD.	2.80	TURNPIKE (240)	HWY 64 W	50	T&G1.9 C.9
GEORGIA ST.	.60	WATER TOWER RD.	RAILROAD RD.	0	T&G
GIBBS RD.	1.70	HWY 64 WEST	VALLEY RD.	0	T&G
GIESKE RD.	2.30	ST. MARY RD.	STATE LINE	0	T&G1.2 C.1.1
GILLESPIE DR.	.30	GILLESPIE RD.	DEAD END	0	CHERT
GILLESPIE LN.	.40	GILLESPIE RD.	OWENS RD.	0	CHERT
GILLESPIE RD.	1.90	OWENS RD.	HOOD HOLLOW	50	CHERT
GIMLET RD.	6.10	HWY 64 E.	GILES CO.	50	P4.2 T&G1.9
GINGERICH RD.	.20	CAMPBELLSVILLE PK	DEAD END	0	CHERT
GLASS RD.	.40	FALL RIVER RD.	DEAD END	0	CHERT
GLEN SPRINGS RD.	3.50	L'BURG CITY LIMITS	WEST POINT RD.	0	PAVED
GLENDALE LN.	.20	OLD JACKSON HWY	HWY 43 S.	0	CHERT
GLENDALE RD.	4.50	HWY 43 S	RABBIT TRAIL RD.	60	PAVED
GOBBLE LN.	.30	GREENBRIAR RD.	DEAD END	0	CHERT
GOOD HOPE RD.	4.10	HWY 43 N	PLEASANT VALLEY	50	PAVED
GORE RD.	2.70	HWY 64 WEST	GRANDDADDY RD.	50	T&G
GOSLIN BR. RD.	3.80	WEST POINT RD.	DEAD END	0	CHERT
GOWEN RD.	.60	RICHARDSON RD.	IDAHO RD.	0	CHERT
GRANDDADDY RD.	8.70	L'BURG CITY LIMITS	PINEY RD.	50	P4.0 T&G4.7
GRANDMERE RD.	1.40	GRANDDADDY RD.	DEAD END	0	T&G
GRANDVIEW DR.	.70	PULASKI HWY	DEAD END	0	PAVED
GRASSY BRANCH RD.	1.60	SPRING CRK. RD.	KNOB CRK.	50	CHERT
GRAVEL HILL RD.	1.80	HWY 64 WEST	N. CHISHOLM RD.	0	T&G
GRAY RD.	.90	SR 242 (HENRYVILLE)	BUFFALO RD.	0	CHERT

GREEN HILL RD.	.40	DANLEY RD.	AL. STATE LINE	60	CHERT
GREEN RD.	.90	MCINTYRE RD.	MT. NEBO RD.	0	PAVED
GREENBRIAR RD.	2.20	LONG BRANCH RD.	WEST POINT RD.	60	CHERT
GREENWOOD RD.	3.20	HWY 64	TURNPIKE	0	T&G
GREGORY LN.	.40	MATTHEW AVE	MATTHEW AVE	0	T&G
GRESHAM RD.	.30	CALDWELL RD.	DEAD END	30	CHERT
GRIFFIN RD.	1.30	VALLEY RD.	GANG RD.	50	T&G
GRINNELL DR.	.30	GLEN SPRINGS RD.	DEAD END	0	PAVED
GROOMS RD.	.30	BENNETT RD.	DEAD END	0	CHERT
GUINN LANE	.20	CHURCH HILL	DEAD END	0	CHERT
GUM SPRINGS RD.	.70	FALL RIVER	JORDAN	0	PAVED
HAGAN RD.	1.40	US 43 N	GOOD HOPE RD.	0	CHERT
HALL RD.	1.20	BRUSH CREEK	BADDY RD.	0	T&G
HAMMONDS RD.	1.10	OLD SECOND CRK	BONNERTOWN RD.	0	CHERT
HARDIMAN DR.	.20	S. BEECHWOOD DR.	DEAD END	0	T&G
HARDIMAN RD.	.10	LUNCFORD RD.	SHACKLEFORD	0	T&G
HARDIN LOOP	4.60	BUSBY-WESTPOINT	WAYLAND SPR.	0	T&G
HARDING RD.	.30	PROSSER RD.	DEAD END	0	CHERT
HARLAN DR.	.20	WEAKLEY CRK RD.	DEAD END	0	PAVED
HARLAN LN.	.80	LEXINGTON HWY	KILLEN RD.	0	T&G
HARLAN RD.	.30	HARLAN LN.	KILLEN BRANCH	0	T&G
HARLIN RD.	1.60	MOCKERSON RD.	DEAD END	50	CHERT
HARMON DR.	.20	WEAKLEY CRK. RD.	DEAD END	0	CHERT
HARRIS BRYANT RD.	.80	PINEY RD.	DEAD END	0	CHERT
HARRISON RD.	.60	NEW HOPE RD.	DEAD END	0	CHERT
HARRY DR.	.20	DIXON BRANCH RD.	DEAD END	0	T&G
HARVESTER AVE	.40	INTERNATIONAL DR.	INTERNATIONAL DR	0	CHERT

HAWTHORNE DR.	1.10	GRANDDADDY RD.	DEAD END	0	T&G.9 C.2
HAYES HOLLOW RD.	.40	SR 242	DEAD END	0	CHERT
HAYES RD.	.60	SHOALLY BRANCH	LEE RD.	0	CHERT
HEATHER LN.	.20	LONG BRANCH	DEAD END	0	CHERT
HENKLE DR.	.60	RIGGLING RD.	DEAD END	0	CHERT
HENKLE LN.	.20	HENKLE DR.	RIGGLING RD.	0	CHERT
HENSLEY LN.	.20	DUCKTOWN RD.	HENSLEY ST.	0	CHERT
HENSLEY ST.	.50	IRON CITY LIMITS	DEAD END	0	CHERT
HESSIE LN.	.30	GOBBLE LN.	DEAD END	0	CHERT
HESTER RD.	.30	ALDRIDGE RD.	DEAD END	0	CHERT
HIGHLAND AVE.	.20	TURNPIKE	CHURCH ST.	0	PAVED
HILL RD.	1.40	GIESKE RD.	PEPERTOWN RD.	0	T&G
HILLVIEW DR.	.80	HWY 64 E	BISHOP RD.	0	CHERT
HILLWOOD DR.	.30	GRANDVIEW DR.	DEAD END	0	PAVED
HOLLIS DR.	.20	FLATWOODS RD.	N. MT. ARARAT	0	CHERT
HOLLIS HOLLOW RD.	.50	N. OFF RIGGLING	DEAD END	0	CHERT
HOLLIS HOLLOW TR.	.40	HUGHES HOLLOW	DEAD END	0	CHERT
HOLLIS LN.	.20	HWY 43S	DEAD END	0	PAVED
HOLLMAN RD.	.60	NT. NEBO	ST. JOE CITY LIMITS	0	CHERT
HOLLOWAY RD.	.60	RABBIT TRAIL(SR98)	DEAD END	0	CHERT
HOLLOWAY ST.	1.00	HWY 20	MAURY CO. LINE	0	P.6 C.4
HOLLY CRK.	.50	WAYLAND SPRINGS	WAYNE CO. LINE	0	T&G
HONEYSUCKLE LN.	.20	N. OFF TURNPIKE	DEAD END	0	PAVED
HOOD HOLLOW RD.	3.50	RABBIT TRAIL(SR98)	APPLETON RD.	0	P2.2 C 1.3
HORSESHOE BEND	1.20	PROSSER RD.	PROSSER RD.	0	PAVED
HOSEA GREEN RD.	.20	COPPERS BRANCH	DEAD END	50	T&G

HOWARD RD.	.30	BONNERTOWN RD.	AL. STATE LINE	0	T&G
HUDGINS LN.	.20	MAYLE ST.	DEA END	0	CHERT
HUDSON RD.	5.40	RED HILL-CENTER	BUFFALO RD.	60	PAVED
HUGHES HOLLOW RD.	1.60	STINGY RIDGE	DEAD END	0	CHERT
HUGHES RD.	3.00	WEST POINT RD.	NOB CRK. RD.	0	CHERT
HULSEY RD.	.40	APPLETON RD.	AL. STATE LINE	0	PAVED
HUNT RD.	.30	BUFFALO RD.	DEAD END	0	CHERT
HUNTER RD.	1.60	HENRYVILLE RD.(SR242	DURHAM CIRCLE	0	T&G
IDAHO RD.	3.90	RABBIT TRAIL (SR98)	CREEK AT KELTON	60	P2.9 C 1.0
INDIANA AVE	2.40	N. BRACE RD.	BUFFALO RD.	0	CHERT
INGRAM RD.	.40	DUNN-LEOMA	DUNN-FALL RIVER	60	PAVED
INTERNATIONAL DR.	.40	PULASKI HWY	GIMLET RD.	0	PAVED
IRELAN RD.	.20	CC RD.	DEAD END	0	T&G
J.H. BATES RD.	.20	BUFFALO RD.	DEAD END	0	CHERT
JR. STAGGS RD.	.30	BRUSH CRK.	DEAD END	0	CHERT
JACK CREWS RD.	.60	ASHMORE RD.	DEAD END	0	CHERT
JACKS BRANCH RD.	2.90	BRUSH CRK. RD.	TONY HINSON RD.	0	CHERT
JACKSON DR.	.40	JOE WILLIAMS RD.	LEXINGTON HWY	0	CHERT
JAMES RD.	1.90	PLEASANT VALLEY	DOOLEY RD	0	CHERT
JAP LANE	1.30	EAST EDAN RD.	MARCELLA FALLS	0	CHERT
JAREL LN.	.10	BRACE RD.	DEAD END	0	CHERT
JASON'S WAY	.10	TANDY PLACE SUB.	TANDY PLACE SUB	50	CHERT
JENSON RD.	.30	RAILROAD BED PIKE	DEAD END	0	CHERT
JESTER LN.	.40	MATTOXTOWN RD.	DEAD END	0	CHERT
JILL DRIVE	.20	PULASKI HWY	DEAD END	0	CHERT
JOANN AVE	.20	BRANCH DR.	LANCE DR.	0	T&G

JOE WILLIAMS RD.	.10	LEXINGTON HWY	SECOND CRK.	0	CHERT
JOHNSON DR.	.70	CLAX BRANCH RD.	DEAD END	0	CHERT
JOHNSON LN.	.60	JOHNSON DR.	DEAD END	0	CHERT
JOHNSTON RD.	.50	SPRING CREEK RD.	DEAD END	0	CHERT
JONES CHAPEL RD.	4.20	RABBIT TRAIL(SR98)	IDAHO RD.	0	PAVED
JONES LN.	.30	KIDD RD.	DEAD END	0	CHERT
JONESTOWN RD.	5.90	MARCELLA FALLS RD.	N. OLD MILITARY	60	T&G
JORDAN RD.	1.00	WESLEY CHAPEL RD.	FALL RIVER RD.	0	T&G
KEATON RD.	.40	FLIPPO RD.	DEAD END	0	T&G
KELLY RD.	1.10	JACKSON HWY	SHOAL CRK. RD.	50	T&G
KELSO RD.	2.70	W'BORO HWY	GRANDDADDY RD.	0	CHERT
KELTON RD.	1.40	REVILO RD.	CRK. @ IDAHO RD.	0	T&G
KENNEDY RD.	2.90	MT. ZION RD.	GILES CO.	50	CHERT
KENT ST.	.30	ANNIE ROONEY	AUSTIN CIRCLE	50	CHERT
KEYWEST CUT-OFF	.20	KEY WEST	POND FIELD	0	CHERT
KEY WEST RD.	1.70	POND FIELD	S. CHISHOLM CRK.	0	CHERT
KIDD RD.	1.20	GREENWOOD RD.	TURNPIKE	0	CHERT
KILBURN CEMETARY	.80	MT. LEBANON RD.	DEAD END	0	CHERT
KILE RD.	1.70	JONES CHAPEL	PROKESH RD.	50	CHERT
KILLEN BRANCH	1.80	LEXINGTON HWY	KILLEN RD.	0	T&G
KILLEN RD.	1.90	FIVE POINTS RD.	JOE WILLIAMS	0	T&G
KIMBERLY DR.	.30	BEARTOWN RD.	DEAD END	0	T&G
KIMBEL RD.	.90	COLLINWOOD RD.	DEAD END	0	CHERT
KING AVE.	.30	ROSSON ST (S'TOWN)	DEAD END	0	PAVED
KING ST.	.20	HWY 20	DEAD END	0	T&G
KIRK RD.	1.30	HUDSON RD.	STAGGS RD.	60	T&G
KNOB CRK. RD.	5.80	WATERLOO RD.	WEST POINT RD.	50	C 3.9 P.1.9



KNOTT RD.	1.20	GREENWOOD RD.	CENTER-REDHILL	0	T&G
KONIG LN.	.40	RAILROAD BED PK.	DEAD END	30	CHERT
KYLEWOOD RD.	.20	CROWDER RD.	DEAD END	0	T&G
LAMBS FERRY RD.	6.20	BISHOP CHAPEL RD.	OLD JACKSON HWY.	50	T&G2.0 C 3.0 P 1.2
LANCE DR.	.60	BRANCH DR.	MICHAEL TERRACE	0	CHERT
LAND RD.	.50	WHITE RD.	DEAD END	50	T&G
LANNING RD.	4.10	JORDAN RD.	PULASKI HWY.	50	T&G3.0 PAV.1.1
LANTZ RD.	2.80	WESLEY CHAPEL RD.	WEST SIDE RD.	50	P 1.3
LARSON RD.	.50	GREENWOOD RD.	DEAD END	0	T&G1.5 CHERT
LAUREL HILL LAKE RD	1.10	BRUSH CRK.	DEAD END	0	CHERT
LAURAL HILL RD.	1.10	CC RD.	TRACE RD.	0	CHERT
LAWRENCE RIDGE RD	.40	WATERLOO RD.	WAYNE CO. LINE	0	CHERT
LAWSON LANE	.60	HUDSON RD.	ETHRIDGE-REDHILL	0	CHERT
LAWSON RD.	.20	IRON CITY(SR227W)	DEAD END	0	CHERT
LEE RD.	.90	PROKESH RD.	SHOALLY BR. RD.	0	T&G
LEGG LANE	1.80	FAIRVIEW-WEST SIDE	FAIRVIEW-EAST SIDE	0	T&G
LEGG RD.	1.40	RABBIT TRAIL(SR98)	GAMBLE RD.	0	T&G
LENTZ RD.	.50	N. BRACE RD.	DEAD END	0	CHERT
LEOMA CT.	.10	DUNN-LEOMA	WEST OF 43S	0	CHERT
LEOMA RD.	.20	RABBIT TRAIL (SR98)	OLD FLOR. PULASKI	0	T&G
LESTER CARRELL RD.	.20	BARNESVILLE RD.	DEAD END	0	CHERT
LEVI HOLLOW RD.	.20	BRUSH CRK. RD.	WAYNE CO. LINE	0	CHERT
LILLIE LN.	.30	GIBBS RD.	DEAD END	0	T&G
LINDSEY CHURCH RD.	.40	REVILO RD.	REVILO RD.	0	CHERT
LINDSEY HILL RD.	.60	GLEN SPRINGS RD.	DEAD END	0	CHERT

LINDSEY LN.	.10	DUNN-LEOMA	DEAD END	0	T&G
LINDSEY RD.	.70	CLAX BRANCH	DEAD END	0	T&G
LINDSLEY PL.	.30	REED PATCH	DEAD END	0	CHERT
LINVILLE RD.	.70	CEMETERY RD.	DEAD END	50	CHERT
LITTLE BLUE WATER	.20	S. OLD MILITARY	AL. STATE LINE	0	CHERT
LITTLE FISH TRAP RD.	.20	GRAVEL HILL RD.	WAYNE CO. LINE	0	CHERT
LITTLE RD.	.40	FOUST HILL	GILES CO. LINE	0	T&G
LITTRELL RD.	1.50	E. MAIN ST(LORETTO) FAIRVIEW		50	T&G
LOCKER RD.	2.00	TURNPIKE RD.	RAILROAD BED PK	0	T & G
LOCUST ST.	.10	HWY 20(S'TOWN)	DEAD END	0	CHERT
LODI RD.	2.30	WATERLOO RD.	WAYNE CO.	50	T&G
LONESTAR RD.	1.40	PULASKI HWY	GIMLET DR.	60	PAVED
LONG BRANCH	8.80	WEST POINT RD.	OLD JACKSON HWY	50	T&G4.3 P 4.5
LONG RD.	1.50	SR 242	BUBBALO RD.	0	CHERT
LOU JOHNS LN.	.40	LOU JOHNS RD.	DEAD END	50	CHERT
LOU JOHNS RD.	1.40	RASCAL TOWN	GIESKE RD.	0	CHERT
LOUISIANA DR.	.20	HWY 43N(ETHRIDGE)	BREWER RD.	0	CHERT
LOVERS LANE	1.70	WATERLOO RD.	GRANDADDY	0	T&G
LUNSFORD RD.	1.90	GLENDALE	RABBIT TRAIL(SR98)	0	CHERT
MABRY LN.	1.20	LONG BRANCH	DEAD END	50	CHERT
MACEDONIA RD.	1.20	MIDWAY RD.	REDHILL-CENTER	0	T&G
MACK ST.	.10	HORSESHOE BEND	HORSESHOE BEND	0	CHERT
MACKEY RD.	.20	IRON CITY (SR227)	DEAD END	0	CHERT
MALLORY LANE	.20	PINEY	DEAD END	0	CHERT
MALONE RD.	.10	MT. ZION RD.	GILES CO. LINE	50	PAVED
MANNIN DR.	.70	SHOALLY BR. CIR	PROSSER RD.	50	CHERT

MARABLE RD.	1.60	FALL RIVER RD.	WESLEY CHAPEL	60	PAVED
MARCELLA FALLS	3.40	ALEXANDER SPRINGS GILES CO. LINE		50	PAVED
MARIE LN.	.40	GIMLET RD.	NORTON RD.	50	T&G
MARK MCCLAIN RD.	.60	WEST POINT RD.	DEAD END	0	CHERT
MARKS BRANCH RD.	2.30	ADAIR RD.	RABBIT TRAIL (SR98)	0	CHERT
MARKS RD.	1.80	PEBBLE HILL RD.	ADAIR RD.	50	CHERT
MARSTON LN.	.20	WYNN RD.	DEAD END	0	CHERT
MARSTON RD.	3.90	RABBIT TRAIL (SR98)	JONES CHAPEL	50	T&G
MARTIN RD.	1.50	GIMLET RD.	WEAKLEY CRK. RD.	0	T&G
MATTHEW AVE	.50	HORSESHOE BEND	FALL RIVER RD.	0	T&G
MATTOX RD.	.70	MATTOXTOWN RD.	GOOD HOPE RD.	0	CHERT
MATTOWTOWN	3.70	HWY 43 NORTH	GOOD HOPE RD.	50	PAVED
MAYLE ST.	.20	HWY 20	HUDGINS LANE	0	CHERT
MCAFFEE LN.	.20	SANDERS ST (DUNN)	DEAD END	0	CHERT
MCCALEB RD.	1.20	ETHRIDGE-REDHILL	HUDSON	60	T&G
MCCARTER RD.	1.40	GIMLET RD.	WEAKLEY CRK.	0	PAVED
MCDONALD RD.	1.10	FISH TRAP RD.	BUCK BRANCH RD.	0	CHERT
MCDOWELL RD.	2.00	INDIANA AVE.	N. BRACE RD.	0	CHERT
MC FALL RD.	.40	DRY WEAKLEY	PLEASANT VALLEY	0	CHERT
MCGEE RD.	.50	WEST POINT RD.	DEAD END	0	CHERT
MCGEE DR.	.30	KNOB CRK.	DEAD END	0	CHERT
MCINTYRE RD.	1.80	MT. NEBO RD.	GREEN RD.	0	PAVED
MCKINNEY RD.	1.10	CARTER RD.	IRON CITY (SR227W)	0	CHERT
MEADOW DRIVE	.40	FAIRVIEW DR.	DEAD END	50	CHERT
METHVIN RD.	.50	DIXON BRANCH RD.	DEAD END	0	T&G
MEYERS RD.	.40	RAILROAD BED PK	DEAD END	50	CHERT
MICHAEL CIRCLE	.70	NORTON RD.	NORTON RD.	0	T&G

MICHAEL TERRACE	.10	LANCE DR.	DEAD END	0	PAVED
MIDWAY RD.	2.70	HUDSON RD.	TURNPIKE RD.	0	T&G
MILLER LANE	3.50	HWY 64 E	WEAKELY CRK.	60	T&G
MILLWOOD DR.	.10	FORREST DR.	DEAD END	0	PAVED
MINT SPRINGS	4.10	CAMPBELLVILE RD.	DRY WEAKLEY	50	CHERT
MOCKERSON RD.	3.40	RABBIT TRAIL (SR98)	RICHARDSON RD.	0	C1.0 P 2.4
MOLLY B. COURT	.10	TANDY PLACE SUB	TANDY PLACE SUB	50	T&G
MONUMENT CIR.	.50	HWY 20	DEAD END	0	T&G
MOON SHINE RD.	.30	LUNCFORD RD.	GLENDALE RD.	0	CHERT
MOORE CUT OFF	.30	BUSBY RD.	HARDIN LOOP	0	CHERT
MOORE RD.	1.10	N. BRACE	CALDWELL RD.	50	CHERT
MORGAN DRIVE	.50	JAP LANE	TOM LANE	0	CHERT
MORGAN RD.	.90	BONEE RD.	GILES CO. LINE	50	T&G
MORRIS RD.	.40	RABBIT TRAIL (SR98)	DEAD END	0	T&G
MT. HOREB RD.	2.40	CAMPBELLSVILLE RD.	CAMPBELLSVILLE	0	C 1.4 P 1.0
MT. LEBANON CEM.	.80	MT. LEBANON RD.	DEAD END	0	CHERT
MT. LEBANON RD.	4.50	GRANDADDY	WATERLOO	60	C 2.0 P 2.5
MT. NEBO RD.	6.30	IRON CITY (SR227)	OLD JACKSON HWY	50	T&G
MT ZION CEM.	.40	WEST POINT RD.	DEAD END	0	CHERT
MT ZION RD.	3.80	REVILO RD.	GILES CO. LINE	50	CHERT
MURRELL RD.	.50	PROSSER RD	DEAD END	0	CHERT
MYERS ST.	.10	HWY 43 S.	SPRINGER PLACE	0	CHERT
N. BEECHWOOD DR.	.60	EDGEWOOD	GIMLET	0	PAVED
N. BRACE	5.20	S. BRACE	CHRUCH ST. (L'BURG)	0	T&G4.8 C.4
N. BRADLEY	2.30	GRANDADDY	MT. LEBANON	0	CHERT
N. CHISHOLM	3.60	HWY 64 WEST	FISH TRAP RD.	0	T&G2.3

## C 1.3

N. HOLLIS HOLLOW	.40	N. OFF BUSBY	DEAD END	0	CHERT
N. HOOD	2.00	HWY 64 WEST	GRANDADDY	0	PAVED
N. KEENER RD.	1.40	PROSSER	ALDRIDGE	0	CHERT
N. KILE	.40	JONES CHAPEL	PROKESH RD.	0	CHERT
N. MACKEY RD.	.20	SR 227 (IRON CITY)	DEAD END	0	CHERT
N. MAIN ST.	1.30	BUSBY RD.	LORETTO CITY LIM	0	T/G
N. MT. ARARAT	1.70	FLATWOODS	ETHRIDGE/REDHILL	0	CHERT
N. OLD MILITARY	5.30	MARCELLA FALLS	MAURY CO. LINE	0	PAVED
N. ORE RD.	.70	WATERLOO RD.	ANDERSON RD.	0	CHERT
N. PARK GROVE RD.	.70	HUDSON RD.	ETHRIDGE-REDHILL	0	T/G
N. RANDALL RD.	1.70	WATERLOO RD.	S. ORE RD.	0	CHERT
NASH LANE	.40	WILLIAMS HILL RD.	DEAD END	0	CHERT
NASH RD.	.30	BUIE RD.	DEAD END	0	T&G
NATURE VALLEY RD.	.60	OLD FLOR.-PULASKI	DEAD END	50	CHERT
NELSON RD.	2.90	LONG BRANCH RD.	DEAD END	0	CHERT
NEW HOPE RD.	3.00	OWENS RD.	BLOOMING GROVE	0	CHERT
NEW MT. NEBO	.30	MT. NEBO RD.	MT. NEBO	0	T/G
NEW POWER HOUSE	.40	EAGLE FACTORY	DEAD END	0	T/G
NEWTON RD.	2.90	KILE RD.	REVILO RD.	0	CHERT
NICKI LANE	.60	DURHAM RD.	DEAD END	50	CHERT
NIX LANE	.10	CHURCH ST.	DEAD END	0	PAVED
NIX RD.	.30	MATTOXTOWN	DEAD END	0	T&G
NORTON RD.	2.00	PULASKI HWY	GIMLET RD.	60	PAVED
NUTT LANE	1.40	HUDSON RD.	DEAD END	50	CHERT
OAK ST.	.60	HWY 20 (S'TOWN)	DAVIS ST	0	C.1 P.5
OAK SHADOW DR.	.20	COUNTYSIDE DR.	DEAD END	50	CHERT

OAKS FORK RD.	.10	HILLWOOD DR.	DEAD END	0	PAVED
OAKS RD.	3.50	SR 242 (HENRYVILLE)	BUFFALO	50	P.2.5 C.1.0
OAKWOOD AVE	.60	HWY 20 (S'TOWN)	WHISPERING OAK	0	PAVED
ODEM CHAPEL RD.	.20	HWY 43 (ST. JOE CITY)	HWY 43 S	0	T/G
ODEM RD.	1.40	S. OLD MILITARY	STATE LINE	0	CHERT
ODEMS CHAPEL LN.	.50	HWY 43 S.	ODEM CHAPEL RD.	0	CHERT
OK RD.	1.00	GRANDADDY	ROBERTSON RD.	0	C.8 T&G.2
OLD BARNSVILLE	.30	RAILROAD BED PIKE	DEAD END	0	CHERT
OLD CHINUBEE RD.	.50	BUSBY RD.	TENNESSEE ST.	0	CHERT
OLD CHISHOLM CRK.	.40	FISH TRAP	FISH TRAP	0	CHERT
OLD FLORENCE-PUL.	9.20	OLD JACKSON HWY	GILES COUNTY	0	P 8.9 C.3
OLD FLORENCE RD.	1.80	L'BURG CITY LIMITS	DUNN	0	PAVED
OLD GLENDALE RD.	.40	HWY 43 SOUTH	GLENDALE RD.	0	PAVED
OLD GOSLIN BRANCH	.50	HUGHES RD.	DEAD END	0	CHERT
OLD HWY 43	2.00	HWY 43 NORTH	HWY 43 NORTH	0	PAVED
OLD HWY 43 LOOP	.80	HWY 43(ST JOE CITY)	HWY 43 SOUTH	0	PAVED
OLD JACKSON HWY	5.10	HWY 43 S (LEOMA)	BUSBY	0	P2.6 T&G2.5
OLD JOHNSON LAKE	.40	LEXINGTON HWY	JOHNSON LAKE	0	CHERT
OLD MARCELLA RD.	.10	JONESTOWN RD.	MARCELLA FALLS	0	CHERT
OLD POWER HOUSE	..80	FLORENCE RD.	DEAD END	0	T&G
OLD SECOND CRK	.30	SECOND CREEK RD.	SECOND CREEK RD.	0	CHERT
OLD SHOAL CRK.	.50	JACKSON HWY	DEAD END	0	T/G
OLD SUGAR CRK. RD.	.10	SUGAR CRK.	DEAD END	0	CHERT
OLIVE LN.	.20	S. MT. ARARAT	DEAD END	50	CHERT
ORTON RD.	2.20	HWY 64 W.	GREENWOOD RD.	60	T/G

OTHA RD.	2.00	BRIDY RD.	DEAD END	0	CHERT
OVERNACK RD.	1.20	BYRD RD.	DEAD END	0	CHERT
OWENS FORK RD.	.20	RABBIT TRAIL	OWENS RD.	0	CHERT
OWENS RD.	.90	RABBIT TRAIL	OLD BLOOMING GR.	0	PAVED
PACE RD.	.70	S. OLD MILITARY	DEAD END	0	CHERT
PAIGE RD.	.30	HWY 43 N.	DEAD END	0	CHERT
PALEO'S FARM RD.	.20	BEECHWOOD RD.	DEAD END	0	T/G
PATTERSHACK RD.	.80	SHOALLY BRANCH	REVILO RD.	50	PAVED
PAUL ORTON RD.	.50	HWY 64 WEST	DEAD END	0	CHERT
PEACH LANE	.60	GALLION RD.	DEAD END	0	CHERT
PEACH RD.	2.00	BLOOMING GROVE	MT. ZION RD.	0	CHERT
PEBBLE HILL RD.	1.20	BISHOP CHAPEL RD.	RAMAH RD.	0	PAVED
PENNY RD.	.90	ST. JOE CITY LIMITS	BLUFF RD.	0	T/G
PEPPERS HOLLOW	.60	TURNPIKE	DEAD END	0	CHERT
PEPERTOWN RD.	3.20	LEXINGTON HWY	AL. STATE LINE	50	C.8 P 2.4
PERRY CIRCLE	1.30	RED HILL/CENTER	RED HILL/CENTER	0	CHERT
PERRY LN.	.70	VALLEY RD.	RED HILL-ETHRIDGE	0	CHERT
PETER CAVE RD.	.40	BRUSH CRK.	DEAD END	0	CHERT
PETERS LN.	.30	BISHOP CHAPEL RD.	LEXINGTON HWY	0	T/G
PETERS RD.	.30	DENSON RD.	DEAD END	0	CHERT
PHILLIPS RD.	.50	RICHARDSON RD.	IDAHO RD.	0	CHERT
PIERCE RD.	.70	DOBBINS RD.	GILES CO. LINE	0	CHERT
PINE GROVE RD.	1.10	GRANDDADDY RD.	SHOTWELL RD.	0	CHERT
PINE LAKE RD.	.10	RAILROAD BED PK.	DEAD END	0	CHERT
PINE RIDGE DR.	.20	BRANCH DR.	LANCE DR.	0	T/G
PINE ST.	.10	SOUTH OFF TN. ST.	DEAD END	0	T/G
PINE TREE CIRCLE	.10	HWY 43 S	PINE TREE LN.	0	CHERT

PINE TREE LN.	.20	HWY 43 S	DEAD END	0	CHERT
PINEY RD.	5.70	HWY 64 W	S. HOOD RD.	.50	P4.1 T&G.6 CH 1.0
PINHOOK RD.	.30	IRON CITY RD.	DEAD END	0	CHERT
PINKNEY RD.	1.40	RIDGE RD.	DEAD END	0	CHERT
PLEASANT VALLEY	4.60	HWY 43 N	WEAKLEY LOOP	0	T&G2.7 C 1.9
PLEASANT GARDEN	2.50	BUFFALO RD.	N. BRACE RD.	0	T/G
PLEMONS LN.	.80	RABBIT TRAIL RD.	DEAD END	0	CHERT
POAG RD.	.30	JONESE CHAPEL RD.	DEAD END	0	CHERT
POND DR.	.30	QUAIL DR.	DEAD END	0	T/G
POND FIELD RD.	4.40	PINEY RD.	WATERLOO RD.	50	T/G
POPE RD.	.30	WARE RD.	DEAD END	0	T&G
PORTER RD.	.40	SPRING CRK. RD.	DEAD END	0	CHERT
POSEY CIR.	1.50	DANLEY RD.	S. OLD JACKSON HWY	0	CHERT
POSTOAK DR.	.10	FOREST DR (CITY L.)	DEAD END	0	T/G
POWELL CIR.	.30	BLOOMING GROVE	BLOOMING GROVE	0	T&G
POWELL RD.	.20	RAILROAD RD.	DEAD END	0	CHERT
POWERS RD.	.20	BIG SPRINGS RD.	DEAD END	0	T&G
PRICE JENKINS RD.	1.10	REVILO RD.	DEAD END	0	T&G .7 CH. 4
PRICE LANE	.50	WATERLOO RD.	DEAD END	20	CHERT
PROKESH RD.	4.00	OLD FLORENCE-PUL.	SHOALLY BR.	0	C.9 T&G3.1
PROSSER PLACE	.30	PROSSER RD.	DEAD END	50	T&G
PROSSER RD.	5.20	L'BURG CITY LIMITS	S. OLD FLOR.-PULASKI	60	T&G3.7 C 1.5
PRUITT RD.	.50	WEAKLEY CRK. RD.	MCCARTER RD.	0	CHERT
PRUITTON RD.	1.80	IRON CITY LIMITS	AL. STATE LINE	0	CHERT



PURCELL LN.	.80	HWY 43 S	DEAD END	0	CHERT
PURCELL RD.	.50	DUNN-LEOMA	DEAD END	0	T&G
PYLES LN.	1.40	OAKS RD.	BRIERHILL RD	0	CHERT
QUAIL DR.	1.40	PULASKI HWY	BAKER LN.	0	T/G
R. B. BROWN RD.	.20	DUNN-LEOMA	DEAD END	0	CHERT
RABBIT TOWN RD.	1.30	ST. MARY RD.	FAIRVIEW RD.	0	CHERT
RACHEL LN.	.20	RAILROAD BED PK.	DEAD END	0	CHERT
RAILROAD BED PK.	8.10	HWY 20(S'TOWN)	LEWIS CO. LINE	0	T/G
RAILROAD BED RD.	.30	WAYLAND SPRINGS	WAYLAND SPRINGS	0	CHERT
RAILROAD RD.	3.70	HARDIN LOOP RD.	WAYLAND SPRINGS	0	T&G
RAILROAD ST.	.50	WEST POINT	DEAD END	0	P.2 C.3
RAMAHRD.	3.50	RABBIT TRAIL RD.	LAMBS FERRY RD.	50	PAVED
RASAL TOWN RD.	5.20	LEXINGTON HWY	AL. STATE LINE	0	PAVED
RATLIFF RD.	.80	RAILROAD BED PK.	ASHMORE	0	CHERT
RATTLESNAKE LN.	.40	OLD JACKSON HWY	DEAD END	0	CHERT
RAVEN BLUFF RD.	.50	OLD FLORENCE RD.	DEAD END	0	T&G
RAY RD.	.70	N. CHISHOLM CRK.	DEAD END	0	CHERT
REBECCA RD.	1.00	PEPERTOWN RD.	STATE LINE RD.	50	T/G
REDSTONE DR.	.30	HWY 20	DEAD END	50	CHERT
REED PATCH RD.	2.00	PINEY RD.	POND FIELD	0	CHERT
REED RD.	.70	LEWIS COUNTY LINE	DEAD END	0	CHERT
REEDY BRANCH RD.	.50	KENNEDY RD.	GILES CO.	0	CHERT
REEVES LANE	.20	BRACE RD.	DEAD END	0	CHERT
REMKE RD.	.90	PULASKI HWY	BISHOP RD.	0	PAVED
REVILO RD.	9.00	OLD FLORENCE-PUL.	BLOOMING GROVE	0	T&G1.3 P 7.7
RICE LANE	.30	CUMBERLAND DR.	DEAD END	50	CHERT

RICHARDSON AVE.	.80	OLD SHOAL CRK. RD.	DEAD END	0	PAVED
RICHARDSON LN.	1.20	REVILO RD.	DEAD END	0	CHERT
RICHARDSON RD.	3.80	RABBIT TRAIL	DEAD END	50	C 2.1 T&G 1.7
RIDDLE LN.	.60	LORETTO CITY LIMITS	DEAD END	0	T/G
RIDGE LN.	.50	GLEN SPRINGS RD.	DEAD END	0	CHERT
RIDGE RD.	6.20	WATERLOO RD.	CHURCH HILL RD.	0	C 5.7 P .5
RIGGLING RD.	2.30	LORETTO CITY LIMITS	BUSBY RD.	0	T/G
RIGSBY RD.	.80	WEST POINT RD.	DEAD END	50	CHERT
RIVER LN.	.60	RAILROAD BED PK.	DEAD END	0	CHERT
ROBBINS RD.	.70	LODI RD.	DEAD END	0	CHERT
ROBERTS RD.	.80	NEWTON RD.	KILE RD.	0	CHERT
ROBERTSON RD.	3.20	HWY 64 WEST	SHOTWELL	60	C 2.1 P 1.1
ROBIN LN.	.40	BUSBY RD.	DEAD END	0	CHERT
ROCHELL CEM. RD.	.60	POND FIELD RD.	AARON BRANCH	0	T/G
ROCHELL CUT OFF	.20	POND FIELD RD.	ROCHELL CEM. RD.	0	CHERT
ROCHELL RD.	.80	N. ORE RD.	DEAD END	0	CHERT
ROCKY LN.	2.20	BEELER RD.	WATERLOO RD.	0	CHERT
ROGERS DRIVE	.30	COUNTRYSIDE DR	DEAD END	50	CHERT
ROLLING HILLS LN.	.10	MEADOW DR.	DEAD END	50	CHERT
ROSIE RD.	.10	MT. NEBO RD.	DEAD END	0	CHERT
ROSIER RD.	.50	FALL RIVER RD.	DEAD END	0	PAVED
ROSSON RD.	2.40	REVILO RD.	PEACH RD.	50	C 1.9 T&G .5
ROSSON ST.	.30	OAK ST. (S'TOWN)	CHURCH ST.	0	PAVED
ROY LYNN DR.	.10	W. OFF COMMUNITY	DEAD END	0	CHERT
RUSHING LN.	.20	HWY 43 S	DEAD END	0	CHERT

RUSHING RD.	1.70	EAST EDAN RD.	DOOLEY RD.	0	CHERT
RUSSELL THOMAS RD.	.40	RABBIT TRAIL	DEAD END	0	CHERT
S. BALL PARK RD.	.60	MT. NEBO RD.	PENNEY	0	T/G
S. BEECHWOOD DR.	.60	PULASKI HWY	EDGEWOOD DR.	0	PAVED
S. BRACE RD.	3.20	ETHRIDGE CITY	N. BRACE RD.	0	P1.4 T&G1.8
S. BRADLEY RD.	2.00	RABBIT TRAIL RD.	JONES CHAPEL	0	CHERT
S. CHISHOLM CRK	1.40	LODI RD.	WAYNE CO. LINE	0	T&G
S. CLEAR CRK. RD.	.20	FRED HUGHES RD.	DEAD END	0	CHERT
S. CROWDER RD.	.50	APPLETON RD.	AL. STATE LINE	0	CHERT
S. HOLLIS HOLLOW	.40	S. OFF BUSBY RD.	DEAD END	0	CHERT
S. HOOD RD.	2.70	GRANDDADDY RD.	CREEK	0	T&G
S. KEENER RD.	.80	IRON CITY RD.	CARTER RD.	0	T&G
S. MT. ARARAT	1.90	L'BURG CITY LIMITS	FLATWOODS RD.	0	CHERT
S. OLD MILITARY RD.	4.10	ST JOE CITY LIMITS	AL. STATE LINE	0	C 1.4 T&G2.7
S. ORE RD.	7.00	WATERLOO RD.	WEST POINT RD.	0	CHERT
S. PARK GROVE	1.70	ETHRIDGE-REDHILL	BUFFALO RD.	0	PAVED
S. RANDALL RD.	2.30	S. ORE RD.	GOSLIN BRANCH RD.	0	CHERT
S. ROBERSON RD.	.40	IRON CITY	DEAD END	0	T/G
S. WHITE RD.	.10	BONNERTOWN RD.	AL. STATE LINE	0	T/G
SADDLE & BRIDLE CLB	.70	HWY 20	BALLPARK RD.	0	CHERT
SALEM RD.	.60	RAILROAD BED PK.	DEAD END	0	CHERT
SAMUEL LN.	.30	WARD RD.	DEAD END	0	CHERT
SANDERS DR.	.20	OLD SHOAL CRK. RD.	DEAD END	0	T/G
SANDERS LN.	.20	W. OFF SANDERS ST	DEAD END	0	CHERT
SANDERS ST.	.30	WHITE RD. (DUNN)	DEAD END	0	CHERT
SANDUSKY RD.	1.00	HWY 64 EAST	GILES CO.	0	T&G

SANDY DRIVE	.40	CUMBERLAND DR.	DEAD END	50	CHERT
SANFORD LN.	.30	BUFFALO RD.	DEAD END	0	CHERT
SATERBAK RD.	.60	BARNSVILLE RD.	DEAD END	0	T&G
SAW CREEK RD.	.30	RAILROAD BED PK.	TURNPIKE	0	PAVED
SAYLES CIR.	.30	WESLEY COURTS	SAYLES COURT	0	CHERT
SAYLES COURT	.20	GREGORY LN.	DEAD END	0	CHERT
SCHOOL ST.	.20	RAILROAD ST. (W.P.)	PINE ST.	0	T&G
SECOND CRK. RD.	4.70	RABBIT TRAIL	AL. STATE LINE	60	PAVED
SELF RD.	2.30	SR 241 (NAPIER RD.)	CHIEF CRK.	0	T&G
SHACKELFORD RD.	2.60	OLD JACKSON HWY	RABBIT TRAIL(SR98)	0	CH.1.0 P. 1.6
SHADOW STONE DR.	.10	EDGEWOOD DR.	DEAD END	0	PAVED
SHADY ST.	.30	CHURCH ST.	HWY 20	0	PAVED
SHAFFER RD.	.30	CLEVE STAGGS RD.	DEAD END	0	CHERT
SHANNON RD.	1.30	RABBIT TRAIL (SR98)	WILLIAMS HILL RD.	0	P.7 C.6
SHEDD RD.	.70	BRUSH CRK	DEAD END	0	CHERT
SHEPHERD RD.	.60	MONUMENT RD.	DEAD END	0	CHERT
SHILOH DR.	.40	MT. NEBO RD.	IRON CITY RD (SR227)	0	CHERT
SHOAL CRK RD.	3.00	OLD JACKSON RD.	DEAD END	50	T&G
SHOALLY BR. CIR.	1.00	OLD FLOR-PULASKI	PROSSER RD.	50	CHERT
SHOALLY BR. DR.	1.10	SHOALLY BR. RD.	DEAD END	0	CHERT
SHOALLY BR. RD.	3.40	FLORENCE-PULASKI	REVILO RD.	60	PAVED
SHORT RD.	.90	MIDWAY RD.	MACEDONIA RD.	50	T&G
SHOTWELL RD.	4.90	HWY 64 W	KELSO RD.	50	CHERT
SILLO RD.	.30	ETHRIDGE-REDHILL	DEAD END	0	CHERT
SILVERTON DR.	.10	TURNPIKE(S'TOWN)	DEAD END	0	CHERT
SIMBECK LN.	.20	CLAX BRANCH RD.	DEAD END	30	T&G

SIMS LANE	.50	OLD JACKSON HWY	HWY 43S	0	CHERT
SKIP AVE	.30	WOODLAND CIR	NIX RD.	0	T&G
SLATER RD.	.30	FAIRVIEW RD.	DEAD END	0	CHERT
SMITH DR.	.20	LONG BRANCH RD.	DEAD END	0	CHERT
SMITH LN.	.20	HWY 43 S.	DEAD END	0	CHERT
SMITH LN.	.30	FREEMON HILL	DEAD END	0	CHERT
SMITH RD.	.80	GENSON RD.	DEAD END	0	T&G
SNELL RD.	.80	GOOD HOPE	PLEASANT VALLEY	0	CHERT
SPENCER DR.	.40	HWY 64WEST	DEAD END	0	T&G
SPRING CRK. RD.	3.60	WATERLOO RD.	WEST POINT RD.	50	T&G2.4 C 1.2
SPRINGDALE RD.	.90	LANTZ RD.	WEST SIDE RD.	0	CHERT
SPRINGER STATION	.70	LONG BRANCH RD.	CEDAR HILL RD.	0	T&G
ST. MARY RD.	2.80	RASCAL TOWN RD.	PEPERTOWN RD.	50	C.7 T&G2.1
STACY LN.	.20	BRAN CH DR	LANCE DR.	0	PAVED
STAGGS LOOP	1.60	HWY 64 W	N. CHISHOLM CRK	0	CHERT
STAGGS RD.	1.60	H'VILL RD. (SR242)	KIRK RD.	60	T&G
STATE AVE	.10	EDGEWOOD DR.	MILLWOOD DR.	0	PAVED
STATE LINE RD.	7.30	ST. JOE CITY LIMITS	LEXINGTON HWY	0	C 3.8 P 1.6 T&G1.9
STEADMAN LN.	.30	WEST OF SR 98	DEAD END	0	CHERT
STEPHENSON RD.	1.40	DUKES PARK RD.	N. OLD MILITARY	60	T&G
STINGY RIDGE RD.	1.70	WEST POINT RD.	LONG BRANCH	0	CHERT
STORY RD.	1.40	GEORGIA ST.	COLLINWOOD RD.	0	CHERT
STOUTS ORCHARD	.20	FULLERS CHAPEL	DEAD END	0	T&G
STRIBLING DR.	.20	GRANDADDY @ CITY	DEAD END	40	T&G
STUTTS LN.	.40	VALLEY RD.	DEAD END	0	CHERT

SUGAR CRK. RD.	2.10	REVILO RD.	CONCORD RD.	50	CHERT
SUGARLAND RD.	1.70	CAMPBELLSVILLE PK	DEAD END	50	CHERT
S'TOWN SPRINGS	.30	TURNPIKE RD.	HWY 20	0	CHERT
SUNNYBROOK CIR.	.30	PERRY CIR.	DEAD END	0	CHERT
SUNRISE DRIVE	.40	WEST SIDE RD.	DEAD END	50	CHERT
SUNSET TERRACE	.20	N. BEECHWOOD DR.	DEAD END	0	PAVED
SUTTON DRIVE	.60	HWY 64 EAST	REMKE RD.	0	PAVED
SUTTON HOLLOW RD.	.90	CLEAR CRK. RD.	GILES CO. LINE	0	CHERT
SWEET HOME RD.	1.00	FIVE POINTS RD.	BISHOP CHAPEL RD.	0	CHERT
SWIMMING HOLE RD.	.70	LOCKER RD.	DEAD END	0	CHERT
TANDY RD.	1.30	GLENDALE RD.	UNION HILL RD.	50	CHERT
TAYLOR CIRCLE	.40	BALEE DRIVE	BALEE DRIVE	50	T&G
TAYLOR LN.	.20	SMITH RD.	DEAD END	50	T&G
TAYS RD.	1.20	BLUFF RD.	DEAD END	0	CHERT
TENNESSEE CIR.	.30	WEST POINT RD.	W. WELCH ST	0	CHERT
TENNISON RD.	.80	TONY HINSON RD.	DEAD END	0	CHERT
TERRY ST.	.20	HORSESHOE BEND	CROWDER RD.	0	PAVED
THOMAS RD.	.90	RABBIT TRAIL RD.	DEAD END	0	T&G
THOMPSON RD.	1.10	GILLESPIE RD.	NEW HOPE RD.	0	CHERT
THORNTON LN.	3.20	MT. NEBO	CLAX BRANCH RD.	0	CHERT
THREE OAKS RD.	1.80	HWY 43 N	CONVENT RD.	0	CHERT
TIDWELL HOLLOW	6.40	MT. NEBO RD.	MT. NEBO RD.	0	CHERT
TINGLE TRAP RD.	1.00	MATTOXTOWN	WEAKLEY CRK.	0	PAVED
TOM CAROLL RD.	.40	RAILROAD BED PK.	DEAD END	50	CHERT
TOM LN.	1.00	MORGAN RD.	EAST EDAN	40	CHERT
TONY HINSON RD.	.50	JACKS BRANCH	LEWIS CO. LINE	0	CHERT
TREE TOP TRAIL	.50	BEASLEY RD.	BEASLEY RD.	0	PAVED

TRIPLE S RD.	.90	MT. LEBANON RD.	DEAD END	0	CHERT
TRIPP RD.	.50	BUFFALO RD.	S. MT. ARARAT RD.	0	PAVED
UNION CARBIDE RD.	.10	HWY 43 S	OLD FLORENCE RD.	0	PAVED
UNION HILL RD.	4.50	GLENDALE RD.	RABBIT TRAIL (SR98)	50	PAVED
URBAN LN.	1.40	BEARTOWN RD.	FAIRVIEW RD.	0	CHERT
VALLEY RD.	4.30	BUFFALO RD.	ETHRIDGE-RED HILL	0	PAVED
VAUGHN STAGGS RD.	.90	HWY 43 N	DEAD END	0	CHERT
VERA LN.	.30	DUNN-LEOMA RD.	DEAD END	0	T&G
VFW RD.	.80	NAPIER RD. (HWY241)	VFW LAKE	0	CHERT
VICKI ST.	.10	MATTOX RD.	DEAD END	0	CHERT
VOSS LANE	.20	FALL RIVER RD.	DEAD END	0	CHERT
W. ADKINS LN.	.20	WEST OFF GRINNELL	DEAD END	0	CHERT
W. CHERRY ST.	.10	WEST POINT RD.	CHURCH ST.	0	T&G
W. COLLEGE ST.	.50	TURNPIKE RD.	SHADY ST.	0	PAVED
W. COUNTY LINE RD.	.30	N. OLD MILITARY RD.	MAURY CO. LINE	0	PAVED
W. EDAN RD.	1.20	HWY 43 N	S. BRACE RD.	0	T&G
W. HANNAH RD.	.50	BUFFALO RD.	DEAD END	0	CHERT
W. HUNT HOLLOW	1.40	WATERLOO RD.	DEAD END	0	CHERT
W. MACKEY RD.	.40	SR 227 (IRON CITY)	DEAD END	0	CHERT
W. MAPLE ST.	.40	RIDGE RD. (W. POINT)	TENNESSEE ST.	0	PAVED
W. WELCH ST.	.10	TENNESSEE ST(W.PO)	DEAD END	0	CHERT
W.P. FIRE TOWER RD.	.20	WAYLAND SPRINGS	DEAD END	0	CHERT
W.W. SMITH RD.	.50	BONNERTOWN RD.	RABBIT TRAIL (SR98)	0	CHERT
WADE RD.	.20	BRUSH CRK.	DEAD END	0	CHERT
WALKER RD.	1.40	BRACE RD.	N. BRACE RD.	0	T&G
WALLACE ODEM	.20	GRANDDADDY	DEAD END	0	PAVED
WALNUT GROVE	.50	WEST POINT RD.	DEAD END	0	CHERT


WALNUT LN.	.30	CAMPBELLSVILLE PK	DEAD END	0	CHERT
WALTERS LN.	.20	RABBIT TRAIL(SR98)	DEAD END	0	CHERT
WARD RD.	.50	BUSBY RD.	DEAD E ND	0	CHERT
WARE RD.	2.10	RED HILL-CENTER	CRAIG RD.	0	T&G
WARNER RD.	.70	LANTZ RD.	DEAD END	0	T&G
WARREN HOLLOW	1.70	APPLETON RD.	GILES CO. LINE	60	T&G1.2 P.5
WATER TANK RD.	.10	KING ST. (S'TOWN)	DEAD END	0	CHERT
WATER TOWER RD.	.40	TENN. ST.	STORY RD.	0	CH. 1 T&G.3
WATERFORK RD.	2.20	SR242-HENRYVILLE	DENSON RD.	0	CHERT
WATERLOO RD.	12.40	WEST POINT RD.	WAYNE CO. LINE	60	T&G9.5 C 2.9
WATSON LANE	.40	WEST POINT RD.	DEAD END	0	CHERT
WATSON RD.	2.10	LOVERS LN.	GRANDADDY	0	C 1.4 T&G.7
WATTS HILL RD.	.60	CO. LINE RD. (SO)	GILES CO.	0	PAVED
WAYLAND SP. CUT	.20	WAYLAND SPRINGS	RAILROAD BED	0	CHERT
WEAKLEY CRK. RD.	6.00	L'BURG CITY	GILES CO. LINE	60	PAVED
WEAKLEY LOOP	4.60	PLEASANT VALLEY	GILES CO. LINE	0	CHERT
WEATHERS PL.	.10	ODEM RD.	DEAD END	0	CHERT
WEATHERS RD.	.80	LEXINGTON HWY	SWEET HOME RD.	0	CHERT
WEAVER CIR.	.30	RABBIT TRAIL(SR98)	RABBIT TRAIL(SR98)	0	T&G
WEBB RD.	.60	LOVERS LN.	WATSON RD.	0	T&G
WESLEY CHAPEL RD.	3.20	PULASKI HWY	FALL RIVER RD.	60	P 2.5 T&G.7
WESLEY CT.	.10	MATTHEW AVE	DEAD END	0	T&G
WESLEY PL.	.10	WESLEY CT.	DEAD END	0	CHERT
WEST CARDINAL	.10	SR 240	DEAD END	0	CHERT
WESTSIDE RD.	1.90	HWY 64 E	GILES CO. LINE	60	T&G
WESTWOOD LN.	.20	CREEKMONT DR.	DEAD END	0	T&G



WHISPERING OAKS CT .20	OAKWOOD(S'TOWN)	DEAD END	0	PAVED
WHISPERING OAKS ST .50	OAKWOOD AVE	DEAD END	0	PAVED
WHITE ALLEY .20	COBB ALLEY	DEAD END	0	CHERT
WHITE RD. .80	HWY 43 S	DUNN-LEOMA	0	PAVED
WHITEOAK DR. .60	PROSSER RD.	DEAD END	0	T&G
WHITNEY LN. .20	LANNING RD.	DEAD END	0	CHERT
WILBURN MILL RD. .30	CLEAR CRK	CLEAR CRK.	0	CHERT
WILDWOOD LN. 1.00	JACKS BRANCH	DEAD END	0	CHERT
WILL AVE. .20	WOODLAND CIR.	WOODLAND CIR	0	T&g
WILLIAMS HILL RD. 2.20	RICHARDSON	MOCKERSON RD.	0	T&G
WILLIAMS RD. .60	OLD FLOR-PULASKI	DEAD END	60	CHERT
WILLOWWOOD LN. .60	JACKS BRANCH	DEAD END	0	CHERT
WILSON AVE .60	PENNEY RD.	ST. JOE CITY LIMITS	0	T&G
WISDOM RD. 3.20	RIDGE RD.	S. ORE RD.	0	CHERT
WOLF CREEK RD. 1.30	CARTER RD.	DANLEY RD.	0	CHERT
WOODARD HOLLOW .60	MARCELLA FALLS	DEAD END	0	CHERT
WOODS RD. .30	GILLESPIE RD.	DEAD END	0	CHERT
WOODLAND CIR. .30	CREWS ST	CREWS ST.	0	T&G
WOODWARD LN. .40	OLD FLORENCE-PUL.	DEAD END	50	CHERT
WYNN RD. .70	MARSTON RD.	JONES CHAPEL	0	CHERT
YODER RD. 1.90	BROOKS HUGHES	S. BRACE RD.	0	CHERT
ZINKER RD. .40	PINEY RD.	DEAD END	0	CHERT

The above listing of roads are a true and correct copy to the best of my knowledge.

Submitted this 11 day of January, 2000

  
 Donnie J. Brown,  
 County Highway Superintendent

LAWRENCE COUNTY  
ROAD LIST CHANGES, CORRECTIONS & ADDITIONS  
12/31/99

\*\*\*The following roads have been changed from CHERT to T&G under the Road Program for the 1999 season.

ROAD NAME	LENGTH	DATE OF CHG.	REASON
Holly Crk.	.5	04-99	Surface type
Hardin Loop	4.6	04-99	Surface type
Mt. Nebo	2.3	04-99	Surface type
Penny Rd.	.9	05-99	Surface type
Wilson Ave	.6	05-99	Surface type
Bluff Rd.	1.6	05-99	Surface type
Fairview Rd.	3.4	05-99	Surface type
Bumpus Rd.	.6	05-99	Surface type
Franklin Drive	.6	05-99	Surface type
Edwards Ln.	.3	05-99	Surface type
Powers Rd.	.2	05-99	Surface type
Big Springs Fork	1.3	05-99	Surface type
Big Springs Terrace	.2	05-99	Surface type
Knott Rd.	1.2	05-99	Surface type
Center Grove Rd.	.8	05-99	Surface type
Clark Grove	.7	05-99	Surface type
Pope Rd.	.3	05-99	Surface type
Ware Rd.	2.1	05-99	Surface type
Big Springs Rd.	1.9	06-99	Surface type
C.C. Rd.	1.2	06-99	Surface type
Self Rd.	2.3	06-99	Surface type
Elizabeth Court	.1	07-99	Surface type
Balee Drive	.2	07-99	Surface type
Taylor Circle	.4	07-99	Surface type
Pleasant Valley Rd.	2.7	07-99	Surface type
Monument Circle	.5	07-99	Surface type
Cummings Rd.	1.2	07-99	Surface type
S. Brace Rd.	1.8	07-99	Surface type
N. Brace Rd.	1.5	07-99	Surface type
Walker Rd.	1.4	07-99	Surface type
Railroad Bed Rd.	3.7	07-99	Surface type

Barnsville Rd.	2.9	07-99	Surface type
Saterbak Rd.	.6	07-99	Surface type
Stephenson Rd.	1.4	07-99	Surface type
Nix Rd.	.3	07-99	Surface type
Skip Ave.	.3	07-99	Surface type
Brandi Ln.	.7	07-99	Surface type
Warner Rd.	.7	08-99	Surface type
Lantz Rd.	1.5	08-99	Surface type
Blessing Rd.	.7	08-99	Surface type
Wesley Chapel Rd.	.7	08-99	Surface type
Fleeman Rd.	.4	08-99	Surface type
Bonee Rd.	1.7	08-99	Surface type
Morgan Rd.	.9	08-99	Surface type
Firetower Rd.	.4	08-99	Surface type
Wesley Courts	.1	08-99	Surface type
Sayles Circle	.3	08-99	Surface type
Cecil Court	.1	08-99	Surface type
Gregory Ln.	.4	08-99	Surface type
Matthew Ave	.5	08-99	Surface type
Lanning Rd.	3.0	08-99	Surface type
Prosser Place	.3	08-99	Surface type
Kelly Rd.	1.1	08-99	Surface type
Dana Rd.	.7	08-99	Surface type
Dunn-Fall River Rd.	.5	08-99	Surface type
Purcell Rd.	.5	08-99	Surface type
Lindsey Ln.	.1	08-99	Surface type
Vera Ln.	.3	08-99	Surface type
Lee Rd.	.9	08-99	Surface type
Prokesh Rd.	1.5	08-99	Surface type
E. Richardson Rd.	.7	08-99	Surface type
Hosea Green Rd.	.2	08-99	Surface type
Concord Rd.	1.7	08-99	Surface type
Kelton Rd.	1.4	08-99	Surface type
Revilo Rd.	1.3	08-99	Surface type
Rosson Rd.	.5	08-99	Surface type
Foust Hill Rd.	.7	09-99	Surface type
Clear Crk. Rd.	.4	09-99	Surface type
Little Rd.	.4	09-99	Surface type
Killen Rd.	1.9	09-99	Surface type
Killen Branch	1.4	09-99	Surface type
Harlen Ln.	.8	09-99	Surface type
Harlen Rd.	.4	09-99	Surface type
Dobbins Rd.	.6	09-99	Surface type
Warren Hollow Rd.	1.2	09-99	Surface type
Legg Ln.	1.8	09-99	Surface type

Stateline Rd.	1.9	09-99	Surface type
Danley Rd.	2.5	09-99	Surface type
Carter Rd.	.6	09-99	Surface type
Methvin Rd.	.5	09-99	Surface type
Keener Rd.	.8	09-99	Surface type
Old Power House	.8	10-99	Surface type
Raven Bluff Rd.	.5	10-99	Surface type
Eagle Factory Rd.	1.8	10-99	Surface type
Belew Ln.	.4	10-99	Surface type
Grandmere Drive	1.4	10-99	Surface type
Stribling Drive	.3	10-99	Surface type
Taylor Ln.	.2	10-99	Surface type
Smith Rd.	.8	10-99	Surface type
Genson Rd.	1.9	10-99	Surface type
Spencer Drive	.4	10-99	Surface type
N. Chisholm Rd.	1.0	10-99	Surface type
Flippo Rd.	.7	10-99	Surface type
Keaton Rd.	.4	10-99	Surface type
S. Hood Rd.	2.0	10-99	Surface type
Lovers Lane	1.7	10-99	Surface type
Watson Rd.	.7	10-99	Surface type
Webb Rd.	.6	10-99	Surface type
Spring Creek Rd.	2.4	10-99	Surface type
Marston Rd.	.4	10-99	Surface type

**\*\*\*The following list are corrections from previous Road List under former administration.**

Aaron Branch	1.8	Surface type
Aldridge Rd.	1.4	ROW/correction
Alexander Springs	1.6	ROW/correction
Antioch Rd.	.3	ROW/Surface type
Arrowhead Terrace	.2	Length correction
Augustine Drive	.2	Correction
Barnesville Rd.	2.9	ROW correction
Beasley Rd.	.6	ROW correction
Beeler Cut-Off	.3	ROW correction
Belew Ln.	.6	Surface type correction
Benson Rd.	.6	ROW correction
Betty Ave	.3	Length correction

Branch Dr.	.7	Surface type
Brewer Rd.	.6	Length correction
Caldwell Rd	2.0	Surface type correction
CC Road	1.2	Length correction
Davis Rd	.6	Surface type correction
Clax Branch	4.2	Surface type correction
Clear Crk	4.2	Error Correction
Concord Rd	2.5	Surface type correction
Della St.	.10	Surface type correction
Dunn-Fall River	3.4	ROW correction
Five Points Rd.	5.1	ROW correction
Flippo Place	.2	ROW/ surface correction
Flippo Rd.	.8	Surface type correction
Forest Dr.	.2	Error correction
Freedom Hill	.4	ROW correction
Gamble Rd.	2.3	ROW correction
Gang Rd.	1.1	ROW correction
Garland Rd.	.3	ROW correction
Gillespie Rd.	1.9	ROW correction
Gimlet Rd.	6.1	ROW correction
Glendale Rd.	4.5	ROW correction
Good Hope Rd.	4.1	ROW correction
Gore Rd.	2.7	ROW correction
Granddaddy Rd.	8.7	ROW correction
Grassy Branch	1.6	ROW correction
Green Hill Rd.	.4	ROW correction
Greenbrier Rd.	2.2	ROW correction
Gresham Rd.	.3	ROW correction
Griffin Rd.	1.3	ROW correction
Hardiman Rd.	.3	Surface type correction
Harlin Rd.	1.6	ROW correction
Harvester Dr.	.4	Surface type correction
Hillview Dr.	.8	Error correction
Idaho Rd.	3.9	ROW correction
Ingram Rd.	.4	ROW correction
Jill Dr.	.2	Surface type correction
Johns Ln.	.2	Deletion
Jonestown Rd.	5.9	ROW correction
Keaton Rd.	.4	Surface type correction
Kennedy Rd.	2.9	ROW correction
Key- West Cut off	.2	Error Correction
Kile Rd.	1.7	ROW correction
Kirk Rd.	1.3	ROW correction
Knob Crk. Rd.	5.8	ROW/Surface correction
Knob McGee	.3	Name Correction

Konig Ln.	.4	ROW Correction
Lambs Ferry	6.2	ROW correction
Lance Dr.	.6	Error Correction
Land Rd.	.5	ROW correction
Lanning Rd.	4.1	ROW correction
Lantz Rd.	2.8	ROW correction
Laurel Hill Rd.	1.1	Surface type correction
Lillie Ln.	.3	Error Correction
Linville Rd.	.7	ROW correction
Littrell Rd.	1.5	ROW correction
Lodi Rd.	2.3	ROW correction
Lou Johns Ln.	.4	ROW correction
Lunsford Rd.	1.9	Error Correction
Mabry Ln.	1.2	ROW correction
Malone Rd.	.1	ROW correction
Marable Rd.	1.6	ROW correction
Marcella Falls	3.4	ROW correction
Marie Ln.	.4	ROW correction
Marks Rd.	1.8	ROW correction
Marston Rd.	3.9	ROW correction
Mattoxtown Rd.	3.7	ROW correction
McCaleb Rd.	1.2	ROW correction
Meyers Rd.	.4	ROW correction
Miller Ln.	3.5	ROW correction
Mint Springs Rd.	4.1	ROW correction
Moore Rd.	1.1	ROW correction
Morgan Rd.	.9	ROW correction
Morris Rd.	.4	Surface type correction
Mt. Lebanon	4.5	ROW correction
Mt. Nebo Rd.	6.3	ROW correction
Mt. Zion Rd.	3.8	ROW correction
Myers St.	.1	Road Length correction
N. Mackey	.2	Surface type correction
Nash Rd.	.3	Surface type correction
Nature Valley Rd.	.6	ROW correction
New Hope Rd.	3.0	Road Length Correction
Norton Rd.	2.	ROW correction
Nutt Ln.	1.4	ROW correction
Oaks Rd.	3.5	ROW/Surface correction
Olive Ln.	.2	ROW Correction
Orton Rd.	2.2	ROW correction
Pattershack Rd.	.8	ROW correction
Peppertown Rd.	3.2	ROW correction
Piney Rd.	5.7	ROW correction
Pond Field Rd.	4.4	ROW correction

Price Lane	.5	ROW correction
Prosser Rd.	5.2	ROW correction
Ramah Rd.	3.5	ROW correction
Rebecca Rd.	1.	ROW correction
Richardson Rd.	3.8	ROW correction
Rigsby Rd.	.8	ROW correction
Robertson Rd.	3.2	ROW correction
Rosson Rd.	2.4	ROW correction
S. Chisholm Cr.	1.4	Surface type correction
Second Crk. Rd.	4.7	ROW correction
Shoal Crk. Rd.	3.	ROW correction
Shoally Branch Rd.	3.4	ROW correction
Short Rd.	.9	ROW correction
Shotwell Rd.	4.9	ROW correction
Simbeck Ln.	.2	ROW correction
Smith Ln.	.3	Error Correction
Spring Crk. Rd.	3.6	ROW/surface correction
St. Mary Rd.	2.8	ROW correction
Staggs Rd.	1.6	ROW correction
Stephenson Rd.	1.4	ROW correction
Stouts Orchard Rd.	.2	Surface type correction
Stribling Dr.	.2	ROW correction
Sugar Crk. Rd.	2.1	ROW correction
Tandy Rd.	1.3	ROW correction
Taylor Ln.	.2	ROW correction
Tom Carroll	.4	ROW correction
Tom Ln.	1.0	ROW correction
Union Hill Rd.	4.5	ROW correction
Warren Hollow Rd.	1.7	ROW correction
Waterloo Rd.	12.4	ROW correction
Weakley Crk. Rd.	6.0	ROW correction
Wesley Chapel Rd.	3.2	ROW correction
Westside Rd.	1.9	ROW correction
Williams Rd.	.6	ROW correction
Willowood Ln.	.6	Error Correction
Woodland Circle	.5	Error Correction
Woodward Ln.	.4	ROW correction

**\*\*\* The following roads are classified as New Roads**

Wallace Odem Rd.	.2	07-98	Correction of error
East Cardinal	.1	01-98	Correction of error
West Cardinal	.1	01-98	Correction of error
Mallory Lane	.2	09-97	Correction of error
Sunrise Dr.	.4	06-99	New Rd.
Twilight Dr.	.1	06-99	New Rd.
Meadow Drive	.4	06-99	New Rd.
Rolling Hills Ln.	.1	06-99	New Rd.
Countryside Dr.	1.1	06-99	New Rd.
Rogers Dr.	.3	06-99	New Rd.
Oak Shadow Dr.	.3	06-99	New Rd.
Nicki Ln.	.6	06-99	New Rd.
Sugarland Rd.	1.7	06-99	New Rd.
Fieldstone Drive	.1	06-99	New Rd,
Redstone Drive	.3	06-99	New Rd.
Cumberland Dr.	.6	06-99	New Rd.
Rice Ln.	.3	06-99	New Rd.
Sandy Drive	.4	06-99	New Rd.
Balee Drive	.2	06-99	New Rd,
Taylor Circle	.4	06-99	New Rd.
Elizabeth Court	.1	06-99	New Rd.
Dakota Rd.	.2	03-99	New Rd.
Eagle Haven	.1	03-99	New Rd.

**\*\*\*Road Name Changes\*\*\***

Nations Rd. changed to Larsen Rd. 09-99



COUNTY COMMISSION, LAWRENCE COUNTY  
KENNETH WEATHERS COUNTY CLERK

MOTION	SECOND	AYE	NAY	PASS	PRESENT	ABSENT
RESOLUTION # 08012500						
Approve Lawrence County Road List.						
WRAY, JOE R						
8th DISTRICT 762-7419						
1403 Beckham L' Burg, TN						
8th DISTRICT 766-1040						
WOODALL, GLENN E						
1401 Hart Ave L' Burg, TN						
7th DISTRICT 829-2490						
37 Mint Spring Ethridge						
TURNER, HENRY						
1st DISTRICT 852-2870						
2747 Hwy 43 S Leoma, TN						
SHANNON, KEVIN						
6th DISTRICT 762-8007						
1136 Ethridge Red Hill						
PERRY, TIM						
4th DISTRICT 762-8078						
4202 Marie Ln L' Burg, TN						
NIEDERGESES, MARK						
5th DISTRICT 762-5501						
306 Pond Field W. Point						
MOORE, W. T.						
2nd DISTRICT 853-7221 766-1500						
11 Samuel LN Loretto	X					
MOORE, BOB						
2nd DISTRICT 853-6709						
404 N Military Loretto						
GREEN, ROBERT						
3rd DISTRICT 852-2297 762-1016						
114 Richardson Rd Leoma						
GOWEN, JIM						
1st DISTRICT 852-2899						
2773 Hwy 43 PO 176 Leoma						
GABEL, JIM						
4th DISTRICT 762-7118						
12 Ingram Rd, Leoma						
DRYDEN, JERRY						
3rd DISTRICT 852-2221 762-1531						
66 Shoally Dr Rd Leoma						
DOSS, BARRY						
6th DISTRICT 964-3404						
383 LBurg Henryville	X					
BURNS, FRANKLIN						
9th DISTRICT 762-3167						
508 8th St Lawrenceburg						
BUIE, JIM						
5th DISTRICT 762-2679						
175 Reed Patch L' Burg						
BRAZIER, OLAN						
7th DISTRICT 829-2358						
91 Benefield LN Ethridge						
BENEFIELD, RONALD						
9th DISTRICT 762-3716						
411 6th St Lawrenceburg						
BAILEY, JACKIE						

Motion carried by a unanimous voice vote.

DATE JANUARY 25., 000

**RESOLUTION # 09012500**

**RESOLUTION OF APPROVAL OF THE LAWRENCE COUNTY GROWTH PLAN  
BY THE LAWRENCE COUNTY COMMISSION**

**WHEREAS**, the General Assembly of the State of Tennessee enacted Public Chapter 1101 of 1998 requiring that all counties develop a recommended growth plan; and

**WHEREAS**, the recommended growth plan was finalized by the Lawrence County Coordinating Committee after conducting two public hearings; and

**WHEREAS**, the recommended growth plan identifies urban growth boundaries for each municipality within the county; and

**WHEREAS**, the recommended growth plan identifies planned growth areas and rural areas within the county; and

**WHEREAS**, the purpose of the growth plan is to direct the coordinated, efficient, and orderly development of the local government and its environs that will, based on an analysis of the present and future needs, best promote the public health, safety, morals and general welfare.

**NOW, THEREFORE, BE IT RESOLVED** by the legislative body of Lawrence County meeting in regular session this 25th day of January, 2000, that the Lawrence County Growth Plan be adopted on this the 25th day of January, 2000, the public welfare demanding it.

This resolution shall take effect upon its adoption and approval.

APPROVED:

STEVE HILL, COUNTY EXECUTIVE

ATTEST:

KENNETH WEATHERS  
COUNTY COURT CLERK

COUNTY COMMISSION, LAWRENCE COUNTY  
KENNETH WEATHERS COUNTY CLERK

RESOLUTION #	MOTION	SECOND	AYE	NAY	PASS	PRESENT	ABSENT
09012500							
Amended to place on the next regular session's agenda.							
WRAY, JOE R	8th DISTRICT 762-7419 1403 Beckham L'Burg, TN		X				
WOODALL, GLENN E	8th DISTRICT 766-1040 1401 Hart Ave L'Burg, TN		X				
TURNER, HENRY	7th DISTRICT 829-2490 37 Mint Spring Ethridge		X				
SHANNON, KEVIN	1st DISTRICT 852-2870 2747 Hwy 43 S Leoma, TN			X			
PERRY, TIM	6th DISTRICT 762-8007 1136 Ethridge Red Hill			X			
NIEDERGESES, MARK	4th DISTRICT 762-8078 4202 Marie Ln L'Burg, TN		X				
MOORE, W. T.	5th DISTRICT 762-5501 306 Pond Field W. Point		X				
MOORE, BOB	2nd DISTRICT 853-7221 11 Samuel LN Loretto		X				
GREEN, ROBERT	2nd DISTRICT 853-6709 404 N Military Loretto			X			
GOWEN, JIM	3rd DISTRICT 852-2297 114 Richardson Rd Leoma		X				
GABEL, JIM	1st DISTRICT 852-2899 2773 Hwy 43 PO 176 Leoma	X	X				
DRYDEN, JERRY	4th DISTRICT 762-7118 12 Ingram Rd, Leoma		X				
DOSS, BARRY	3rd DISTRICT 852-2221 66 Shoally Dr Rd Leoma					X	
BURNS, FRANKLIN	6th DISTRICT 964-3404 383 LBurg Henryville		X				
BUIE, JIM	9th DISTRICT 762-3167 508 8th St Lawrenceburg			X			
BRAZIER, OLAN	5th DISTRICT 762-2679 175 Reed Patch L'Burg	X	X				
BENEFIELD, RONALD	7th DISTRICT 829-2358 91 Benefield LN Ethridge		X				
BAILEY, JACKIE	9th DISTRICT 762-3716 411 6th St Lawrenceburg		X				
			13	4			1

Amendment carried by a roll call vote.

Total voting aye Thirteen (13)

Total voting nay Four (4)

Total absent One (1)

DATE January 25, 2000

COUNTY COMMISSION, LAWRENCE COUNTY  
KENNETH WEATHERS COUNTY CLERK

RESOLUTION #	MOTION	SECOND	AYE	NAY	PASS	PRESENT	ABSENT
09012500							
Approving the County Growth & Annexation Plan							
As Amended-To place on the next meetings agenda.							
WRAY, JOE R	8th DISTRICT 762-7419 1403 Beckham L'Burg, TN						
WOODALL, GLENN E	8th DISTRICT 766-1040 1401 Hart Ave L'Burg, TN						
TURNER, HENRY	7th DISTRICT 829-2490 37 Mint Spring Ethridge						
SHANNON, KEVIN	1st DISTRICT 852-2870 2747 Hwy 43 S Leoma, TN						
PERRY, TIM	6th DISTRICT 762-8007 1136 Ethridge Red Hill						
NIEDERGESES, MARK	4th DISTRICT 762-8078 4202 Marie Ln L'Burg, TN						
MOORE, W. T.	5th DISTRICT 762-5501 306 Pond Field W. Point						
MOORE, BOB	2nd DISTRICT 853-7221 766-1500 11 Samuel LN Loretto	X					
GREEN, ROBERT	2nd DISTRICT 853-6709 404 N Military Loretto	X					
GOWEN, JIM	3rd DISTRICT 852-2297 762-1016 114 Richardson Rd Leoma						
GABEL, JIM	1st DISTRICT 852-2899 2773 Hwy 43 PO 176 Leoma						
DRYDEN, JERRY	4th DISTRICT 762-7118 12 Ingram Rd, Leoma						
DOSS, BARRY	3rd DISTRICT 852-2221 762-1531 66 Shoally Dr Rd Leoma						
BURNS, FRANKLIN	6th DISTRICT 964-3404 383 LBurg Henryville						
BUIE, JIM	9th DISTRICT 762-3167 508 8th St Lawrenceburg						
BRAZIER, OLAN	5th DISTRICT 762-2679 175 Reed Patch L'Burg						
BENEFIELD, RONALD	7th DISTRICT 829-2358 91 Benefield LN Ethridge						
BAILEY, JACKIE	9th DISTRICT 762-3716 411 6th St Lawrenceburg						

Motion as amended carried by a unanimous voice vote.

DATE JANUARY 25, 2000

RESOLUTION # 10012500

**RESOLUTION SETTING THE SALARY OF THE LAWRENCE COUNTY  
AMBULANCE SERVICE DIRECTOR**

**WHEREAS**, Tennessee Code Annotated §7-61-102 authorizes counties to provide and maintain and do all things necessary to provide ambulance service as a public service; and

**WHEREAS**, the salary of the new Lawrence County Ambulance Service Director has not been established.

**NOW, THEREFORE, BE IT RESOLVED** by the legislative body of Lawrence County meeting in regular session this 25th day of January, 2000 that the salary of the Lawrence County Ambulance Service Director be set at the same amount as the salary of the Lawrence County Safety Director, with such salary to begin as of the date of retirement of the former Director of the Lawrence County Ambulance Service.

This resolution shall take effect upon its adoption and approval.

APPROVED:

STEVE HILL, COUNTY EXECUTIVE

ATTEST:

KENNETH WEATHERS  
COUNTY COURT CLERK

*Filed*

COUNTY COMMISSION, LAWRENCE COUNTY  
KENNETH WEATHERS COUNTY CLERK

MOTION	SECOND	AYE	NAY	PASS	PRESENT	ABSENT
<b>RESOLUTION # 10012500</b> Setting the salary of the Lawrence County Ambulance Service Director. FAILED						
8th DISTRICT 762-7419 WRAY, JOE R 1403 Beckham L' Burg, TN			X			
8th DISTRICT 766-1040 WOODALL, GLENN E 1401 Hart Ave L' Burg, TN			X			
7th DISTRICT 829-2490 TURNER, HENRY 37 Mint Spring Ethridge		X				
1st DISTRICT 852-2870 SHANNON, KEVIN 2747 Hwy 43 S Leoma, TN			X			
6th DISTRICT 762-8007 PERRY, TIM 1136 Ethridge Red Hill			X			
4th DISTRICT 762-8078 NIEDERGESES, MARK 4202 Marie Ln L' Burg, TN	X		X			
5th DISTRICT 762-5501 MOORE, W. T. 306 Pond Field W. Point			X			
2nd DISTRICT 853-7221 766-1500 MOORE, BOB 11 Samuel LN Loretto			X			
2nd DISTRICT 853-6709 GREEN, ROBERT 404 N Military Loretto			X			
3rd DISTRICT 852-2297 762-1016 GOWEN, JIM 114 Richardson Rd Leoma			X			
1st DISTRICT 852-2899 GABEL, JIM 2773 Hwy 43 PO 176 Leoma		X				
4th DISTRICT 762-7118 DRYDEN, JERRY 12 Ingram Rd, Leoma			X			
3rd DISTRICT 852-2221 762-1531 DOSS, BARRY 66 Shoally Dr Rd Leoma					X	
6th DISTRICT 964-3404 BURNS, FRANKLIN 383 LBurg Henryville			X			
9th DISTRICT 762-3167 BUIE, JIM 508 8th St Lawrenceburg			X			
5th DISTRICT 762-2679 BRAZIER, OLAN 175 Reed Patch L' Burg	X	X				
7th DISTRICT 829-2358 BENEFIELD, RONALD 91 Benefield LN Ethridge			X			
9th DISTRICT 762-3716 BAILEY, JACKIE 411 6th St Lawrenceburg			X			
		3	14			1

Motion Failed by a roll call vote.

Total voting aye Three ( 3 )

Total voting nay Fourteen (14)

Total absent One ( 1 )

DATE JANUARY 25, 2000

RESOLUTION # 11012500

**RESOLUTION AUTHORIZING HOLIDAY PAY TO BE PAID TO MEMBERS OF THE  
LAWRENCE COUNTY AMBULANCE SERVICE**

**WHEREAS**, since the passage by this legislative body of a resolution on September 28, 1999, Lawrence County Ambulance Service employees do not receive holiday pay, unless such holiday is actually worked; and

**WHEREAS**, members of the Lawrence County Commission desire that members of the Lawrence County Ambulance Service receive holiday pay.


**NOW, THEREFORE, BE IT RESOLVED** by the legislative body of Lawrence County meeting in regular session this 25th day of January 2000 that all members of the Lawrence County Ambulance Service be paid for eight (8) hours on each holiday, whether such holiday is worked or not worked. Such eight (8) hours will be paid at the regular hourly rate (non-overtime), for the week in which holiday falls.

This resolution shall take effect upon its adoption and approval.

APPROVED:

  
\_\_\_\_\_  
STEVE HILL, COUNTY EXECUTIVE

ATTEST:

  
\_\_\_\_\_  
KENNETH WEATHERS  
COUNTY COURT CLERK

COUNTY COMMISSION, LAWRENCE COUNTY  
KENNETH WEATHERS COUNTY CLERK

RESOLUTION #	MOTION	SECOND	AYE	NAY	PASS	PRESENT	ABSENT
11012500							
Authorizing holiday pay to be paid to members of the Lawrence County Ambulance Service.							
WRAY, JOE R.	8th DISTRICT 762-7419 1403 Beckham L'Burg, TN	X	X				
WOODALL, GLENN E	8th DISTRICT 766-1040 1401 Hart Ave L'Burg, TN	X	X				
TURNER, HENRY	7th DISTRICT 829-2490 37 Mint Spring Ethridge		X				
SHANNON, KEVIN	1st DISTRICT 852-2870 2747 Hwy 43 S Leoma, TN		X				
PERRY, TIM	6th DISTRICT 762-8007 1136 Ethridge Red Hill		X				
NIEDERGESES, MARK	4th DISTRICT 762-8078 4202 Marie Ln L'Burg, TN			X			
MOORE, W. T.	5th DISTRICT 762-5501 306 Pond Field W. Point		X				
MOORE, BOB	2nd DISTRICT 853-7221 766-1500 11 Samuel LN Loretto		X				
GREEN, ROBERT	2nd DISTRICT 853-6709 404 N Military Loretto		X				
GOWEN, JIM	3rd DISTRICT 852-2297 762-1016 114 Richardson Rd Leoma		X				
GABEL, JIM	1st DISTRICT 852-2899 2773 Hwy 43 PO 176 Leoma		X				
DRYDEN, JERRY	4th DISTRICT 762-7118 12 Ingram Rd, Leoma		X				
DOSS, BARRY	3rd DISTRICT 852-2221 762-1531 66 Shoally Dr Rd Leoma		X				X
BURNS, FRANKLIN	6th DISTRICT 964-3404 383 LBurg Henryville		X				
BUIE, JIM	9th DISTRICT 762-3167 508 8th St Lawrenceburg		X				
BRAZIER, OLAN	5th DISTRICT 762-2679 175 Reed Patch L'Burg		X				
BENEFIELD, RONALD	7th DISTRICT 829-2358 91 Benefield LN Ethridge		X				
BAILEY, JACKIE	9th DISTRICT 762-3716 411 6th St Lawrenceburg		X				
			16	1			1

Motion carried by a roll call vote

Total voting aye Sixteen (16)

Total voting nay One (1)

Total absent One (1)

DATE JANUARY 25, 2000



1-25-00 Notary List

Patricia J. Peters

Markus Ins.

Robert B. Russ

Nationwide Ins.

Gail K. Brink

Bond Guardsafe Ins.

Janet R. Purcell

Woodmen of World

Cherry W. Springer

Melanie Staggs Teresa Joiner

Ottie Wayne Chunn

Tressie Davis Vernon O. Keeton

Carolyn J. Hughes

Elliott Ins.

Rebecca Kathleen Blackwood

Flippo Ins.

Miriam Therese Green

Travelers

Debrah Jones

Amco Ins. Co Nationwide Ins Co.

COUNTY COMMISSION, LAWRENCE COUNTY  
KENNETH WEATHERS COUNTY CLERK

RESOLUTION #	NOTARIES	MOTION	SECOND	AYE	NAY	PASS	PRESENT	ABSENT
	8th DISTRICT 762-7419							
	WRAY, JOE R 1403 Beckham L'Burg, TN							
	8th DISTRICT 766-1040							
	WOODALL, GLENN E 1401 Hart Ave L'Burg, TN							
	7th DISTRICT 829-2490							
	TURNER, HENRY 37 Mint Spring Ethridge							
	1st DISTRICT 852-2870							
	SHANNON, KEVIN 2747 Hwy 43 S Leoma, TN							
	6th DISTRICT 762-8007							
	PERRY, TIM 1136 Ethridge Red Hill							
	4th DISTRICT 762-8078							
	NIEDERGESES, MARK 4202 Marie Ln L'Burg, TN							
	5th DISTRICT 762-5501							
	MOORE, W. T. 306 Pond Field W. Point							
	2nd DISTRICT 853-7221 766-1500							
	MOORE, BOB 11 Samuel LN Loretto							
	2nd DISTRICT 853-6709							
	GREEN, ROBERT 404 N Military Loretto	X						
	3rd DISTRICT 852-2297 762-1016							
	GOWEN, JIM 114 Richardson Rd Leoma							
	1st DISTRICT 852-2899							
	GABEL, JIM 2773 Hwy 43 PO 176 Leoma							
	4th DISTRICT 762-7118							
	DRYDEN, JERRY 12 Ingram Rd, Leoma							
	3rd DISTRICT 852-2221 762-1531							
	DOSS, BARRY 66 Shoally Dr Rd Leoma							
	6th DISTRICT 964-3404							
	BURNS, FRANKLIN 383 LBurg Henryville	X						
	9th DISTRICT 762-3167							
	BUIE, JIM 508 8th St Lawrenceburg							
	5th DISTRICT 762-2679							
	BRAZIER, OLAN 175 Reed Patch L'Burg							
	7th DISTRICT 829-2358							
	BENEFIELD, RONALD 91 Benefield LN Ethridge							
	9th DISTRICT 762-3716							
	BAILEY, JACKIE 411 6th St Lawrenceburg							

Motion to elect the notaries carried by a unanimous voice Vote.

DATE JANUARY 25, 2000

COUNTY COMMISSION, LAWRENCE COUNTY  
KENNETH WEATHERS COUNTY CLERK

RESOLUTION #	MOTION	SECOND	AYE	NAY	PASS	PRESENT	ABSENT
ADJOURNMENT							
WRAY, JOE R	8th DISTRICT 762-7419 1403 Beckham L' Burg, TN						
WOODALL, GLENN E	8th DISTRICT 766-1040 1401 Hart Ave L' Burg, TN						
TURNER, HENRY	7th DISTRICT 829-2490 37 Mint Spring Ethridge						
SHANNON, KEVIN	1st DISTRICT 852-2870 2747 Hwy 43 S Leoma, TN						
PERRY, TIM	6th DISTRICT 762-8007 1136 Ethridge Red Hill						
NIEDERGESES, MARK	4th DISTRICT 762-8078 4202 Marie Ln L' Burg, TN						
MOORE, W. T.	5th DISTRICT 762-5501 306 Pond Field W. Point						
MOORE, BOB	2nd DISTRICT 853-7221 766-1500 11 Samuel LN Loretto						
GREEN, ROBERT	2nd DISTRICT 853-6709 404 N Military Loretto						
GOWEN, JIM	3rd DISTRICT 852-2297 762-1016 114 Richardson Rd Leoma						
GABEL, JIM	1st DISTRICT 852-2899 2773 Hwy 43 PO 176 Leoma						
DRYDEN, JERRY	4th DISTRICT 762-7118 12 Ingram Rd, Leoma						
DOSS, BARRY	3rd DISTRICT 852-2221 762-1531 66 Shoally Dr Rd Leoma						
BURNS, FRANKLIN	6th DISTRICT 964-3404 383 LBurg Henryville						
BUIE, JIM	9th DISTRICT 762-3167 508 8th St Lawrenceburg						
BRAZIER, OLAN	5th DISTRICT 762-2679 175 Reed Patch L' Burg						
BENEFIELD, RONALD	7th DISTRICT 829-2358 91 Benefield LN Ethridge						
BAILEY, JACKIE	9th DISTRICT 762-3716 411 6th St Lawrenceburg						

Thereupon the County Executive declared that thim meeting be in adjournment.

DATE JANUARY 25, 2000